

I-405, Tukwila to Renton Improvement Project (I-5 to SR 169 – Phase 2)



Corridor Program
Congestion Relief & Bus Rapid Transit Projects

HAZARDOUS MATERIALS TECHNICAL MEMORANDUM

May 2007



TABLE OF CONTENTS

| | |
|--|----|
| SUMMARY | 1 |
| PROJECT DESCRIPTION | 1 |
| BUILD ALTERNATIVE | 2 |
| I-405 from I-5 to SR 181 Interchange | 2 |
| I-405 from East of SR 181 to SR 167 Interchange | 2 |
| SR 167 from I-405 to SW 43rd Street On-ramp | 3 |
| I-405 Interchange with SR 167 | 3 |
| I-405 from East of SR 167 Interchange to North of SR 169 | 3 |
| NO BUILD ALTERNATIVE | 4 |
| BACKGROUND | 4 |
| WHY ARE WE CONSIDERING HAZARDOUS MATERIALS AS PART OF THIS ENVIRONMENTAL ASSESSMENT? | 4 |
| BASELINE CONDITIONS | 4 |
| ARE THERE CONTAMINATED SITES OF CONCERN IN THE PROJECT AREA? | 4 |
| WHAT ARE THE PROPERTIES WHERE HAZARDOUS MATERIALS ARE REASONABLY PREDICTABLE? | 5 |
| POTENTIAL EFFECTS | 24 |
| WILL THE PROJECT AFFECT HAZARDOUS MATERIALS? | 24 |
| Build Alternative | 24 |
| No Build Alternative | 24 |
| WILL PROJECT CONSTRUCTION AFFECT HAZARDOUS MATERIALS? | 24 |
| Construction Hazards | 24 |
| Asbestos-Containing Materials/Lead-Based Paint | 24 |
| Hazardous Material Sites | 24 |
| Utilities | 25 |
| WHAT ARE THE INDIRECT EFFECTS OF THE PROJECT ON HAZARDOUS MATERIALS? | 25 |
| WHAT ARE THE UNAVOIDABLE NEGATIVE EFFECTS? | 25 |
| MEASURES TO AVOID OR MINIMIZE EFFECTS | 25 |
| WHAT WILL BE DONE TO AVOID OR MINIMIZE NEGATIVE EFFECTS FROM HAZARDOUS MATERIALS? | 25 |
| WHAT ARE THE POLICIES, GUIDANCE AND LAWS ASSOCIATED WITH POTENTIAL HAZARDOUS MATERIALS? | 26 |
| WHAT WILL BE DONE TO MINIMIZE CONSTRUCTION EFFECTS? | 26 |
| Known or Suspected Contamination Within the Proposed Project Area | 26 |
| Known or Suspected Contamination Outside the Project Area | 27 |
| Worker and Public Health and Safety | 27 |
| Hazardous Materials Spills during Construction | 27 |
| HOW WILL THE PROJECT MITIGATE UNAVOIDABLE NEGATIVE EFFECTS? | 27 |
| ACRONYMS AND ABBREVIATIONS | 28 |
| REFERENCES | 33 |
| GIS DATA SOURCES | 33 |
| TEXT REFERENCES AND VERBAL COMMUNICATIONS | 33 |

APPENDICES

APPENDIX A: METHODOLOGY

APPENDIX B: EDR ENVIRONMENTAL DATABASE RESEARCH RESULTS

APPENDIX C: PROPERTY ACQUISITIONS THAT REQUIRE RELOCATION

List of Exhibits

Exhibit 1. Summary of Reasonably Predictable Sites..... 6

Exhibit 2. Project Area with Reasonably Predictable Sites 15

Exhibit 3. Project Overview with Reasonably Predictables Sites, Sheet 1 16

Exhibit 4. Project Overview with Reasonably Predictables Sites, Sheet 2 17

Exhibit 5. Project Overview with Reasonably Predictables Sites, Sheet 3 18

Exhibit 6. Project Overview with Reasonably Predictables Sites, Sheet 4 19

Exhibit 7. Project Overview with Reasonably Predictables Sites, Sheet 5 20

Exhibit 8. Project Overview with Reasonably Predictables Sites, Sheet 6 21

Exhibit 9. Project Overview with Reasonably Predictables Sites, Sheet 7 22

Exhibit 10. Project Overview with Reasonably Predictables Sites, Sheet 8 23

HAZARDOUS MATERIALS TECHNICAL MEMORANDUM

Summary

The purpose of this technical memorandum is to identify sites of concern with potential hazardous materials in the Interstate 405 (I-405), Tukwila to Renton Improvement Project (I-5 to SR 169 – Phase 2) area. Identifying sites of concern with potential hazardous materials prior to construction is important, because it decreases the possibility of exposing the public and the environment to these substances. Further, this information can minimize liability to the Washington State Department of Transportation (WSDOT) with respect to cleanup costs and environmental effects.

Hazardous materials include any material that may pose a threat to human health and the environment because of its quantity, concentration, or physical or chemical characteristics. Identifying and evaluating possible effects during project planning allows WSDOT to identify measures that avoid or reduce environmental effects. Such measures may include changes in alignment, identifying areas that require supplemental investigation before right-of-way acquisition, and measures to contain or reduce exposure of hazardous materials.

The project area is defined as the potential area of impact. The project area contains 31 sites of concern with the potential for hazardous material effects, as identified in Exhibit 1. The sites of concern include known and suspected current and historic contaminated sites, sites that have underground storage tanks (USTs), and sites that have leaking underground storage tanks (LUSTs).

This technical memorandum identifies hazardous material sites both in and adjacent to the project area and right-of-way. Identifying and evaluating possible effects during project planning allows WSDOT to identify mitigation measures. Possible measures include changes in alignment (avoidance), identifying areas requiring additional investigation before right-of-way acquisition, protective measures, and measures that reduce environmental liability and associated costs.

The hazardous material contamination that could potentially be encountered at the sites of concern during project construction primarily consists of petroleum-contaminated soil and groundwater. Other contaminants, such as metals and volatile and semivolatile organic compounds, also could potentially be encountered. Contaminants may be released to the environment by ground-disturbing or dewatering activities during project construction. Human health and the environment could potentially be affected if contamination is not managed properly and in accordance with existing regulations. However, WSDOT will follow all appropriate local, state and federal rules and regulations that will mitigate the affects of hazardous materials. Further investigation is recommended for any parcels identified in this memorandum that are to be acquired for this project.

Project Description

WSDOT is proposing to construct the I-405, Tukwila to Renton Improvement Project (I-5 to SR 169 – Phase 2), referred to as the Tukwila to Renton Project, to relieve congestion. Relieving congestion will benefit the public by:

- Lowering the number of accidents, thus improving safety.
- Increasing overall speeds through this section of freeway.
- Improving response times for emergency service vehicles using I-405.
- Improving access to and from I-405 and local circulation.

The Tukwila to Renton Project extends approximately four and one-half miles along I-405, from I-5 to SR 169, and approximately two miles along SR 167, from I-405 to SW 43rd Street. The project adds

capacity to both I-405 and SR 167; improves the SR 181 and SR 169 interchanges; reconstructs the SR 167 interchange consisting of general-purpose direct-connector ramp from southbound I-405 to southbound SR 167, HOV direct-connector ramps from northbound SR 167 to northbound I-405 and from southbound I-405 to southbound SR 167, and a split-diamond interchange at Lind Avenue and Talbot Road with connecting frontage roads. These improvements represent the second phase of the I-405 Corridor Program for this portion of I-405. The first phase consists of improvements in the Renton Nickel Improvement Project, which is considered as the baseline condition for the Tukwila to Renton Project.

The analysis in this technical memorandum describes the baseline conditions, how the project may affect those conditions, and what measures will be taken to mitigate effects. To understand what improvements are being proposed as part of this project, the following presents the main features of the Build Alternative followed by a brief explanation of the No Build Alternative.

Build Alternative

The Tukwila to Renton Project improvements from west to east (northbound) along the study area are as follows:

I-405 from I-5 to SR 181 Interchange

- Remove the existing northbound I-405 Tukwila Parkway on-ramp.
- Realign I-405 mainline slightly to the south beginning just west of the existing northbound I-405 Tukwila Parkway on-ramp to the SR 181 interchange.
- Improve the SR 181 interchange:
 - Remove the existing SR 181 on-ramp to northbound I-405.
 - Extend Tukwila Parkway from the intersection with 66th Avenue east over the Green River to SR 181.
 - Construct new northbound I-405 on-ramp from Tukwila Parkway just east of the new crossing over the Green River (replaces the two existing on-ramps).
 - Reconstruct the 66th Avenue S bridge over I-405 on a new alignment to the west and reconstruct the intersections with Southcenter Boulevard and Tukwila Parkway.
 - Reconstruct the off-ramp from northbound I-405 to SR 181.
 - Improve local arterials within the interchange area such as Southcenter Boulevard and Interurban Avenue.
- Reconstruct five bridges and build one new bridge over the Green River.
- Lower the Duwamish-Green River Trail.
- Reconstruct the I-405 structures over SR 181.
- Realign the Interurban Trail.

I-405 from East of SR 181 to SR 167 Interchange

- Realign I-405 to provide a smooth transition onto the new Springbrook Creek/Oakesdale Avenue bridge that was constructed under the Renton Nickel Improvement Project.
- Construct one additional general-purpose lane in each direction on I-405 from SR 181 through SR 167.
- Stripe lanes to provide a buffer between HOV and general-purpose lanes along I-405.

- Reconstruct the I-405 structures over the Burlington Northern Santa Fe (BNSF) and Union Pacific railroads.
- Stripe the bridges over Springbrook Creek/Oakesdale Avenue for five lanes in both directions.

SR 167 from I-405 to SW 43rd Street On-ramp

- Construct an auxiliary lane on northbound SR 167 from SW 43rd Street to I-405.
- Stripe lanes to provide a buffer between HOV and general-purpose lanes along SR 167.
- Reconstruct SR 167 between SW 27th Street and I-405 to accommodate the reconstructed SR 167 interchange.
- Reconstruct East Valley Road to the west of its current alignment between SW 23rd Street and SW 16th Street to accommodate the reconstructed SR 167 interchange.

I-405 Interchange with SR 167

The interchange improvements affect both freeway to freeway access and local access.

Freeway to Freeway Access

- Construct a general-purpose direct-connector ramp from southbound I-405 to southbound SR 167, replacing the existing loop ramp.
- Reconstruct exterior ramps from northbound I-405 to southbound SR 167 and from northbound SR 167 to northbound I-405, replacing the existing ramps. This project will also add a general-purpose lane to both ramps.
- Construct HOV direct-connector ramps from southbound I-405 to southbound SR 167 and from northbound SR 167 to northbound I-405.
- Maintain existing loop ramp from northbound SR 167 to southbound I-405.

Local Access

Shift local access between I-405 and Renton from SR 167 to the Lind Avenue/Talbot Road split diamond interchange. WSDOT will:

- Construct a new half-diamond interchange at Lind Avenue.
- Construct a new half-diamond interchange at SR 515 (Talbot Road).
- Construct southbound and northbound frontage roads connecting Lind Avenue to Talbot Road.
- Remove exterior ramps to/from SR 167 north of I-405 and loop ramps south of I-405.
- Reconstruct the Lind Avenue bridge over I-405.
- Reconstruct I-405 structures over Talbot Road.
- Improve local street intersections.
- Provide new connection to Grady Way from S Renton Village Place.

I-405 from East of SR 167 Interchange to North of SR 169

- Construct two additional general-purpose lanes in each direction on I-405 from SR 167 through SR 169.
- Stripe lanes to provide a buffer between HOV and general-purpose lanes along I-405.
- Reconstruct S 14th Street south of its existing location.

- Cantilever the I-405 structures over Main Avenue.
- Reconstruct three bridges over the Cedar River: southbound and northbound I-405 and a pedestrian bridge.
- Relocate the BNSF railroad bridge over the Cedar River west of its current alignment.
- Close off Houser Way as a cul-de-sac just south of the Cedar River and remove the bridge over the river. Northbound traffic will be rerouted via Bronson Way, which will be striped to accommodate the new traffic pattern. Two options are being considered for northbound traffic between Houser Way and Bronson Way. The first option stripes Mill Avenue as a one-way street to provide two lanes northbound from the intersection of Houser Way and Mill Avenue to Bronson Way. Emergency vehicles will still be allowed to travel southbound on Mill Avenue from 2nd Street to Houser Way. The second option leaves Mill Avenue as a two-way street up to the intersection with 2nd Street where it will be striped for one-way traffic northbound and reconfigures Main Avenue, a one-way street southbound, for two-way traffic. Main Avenue would be widened and striped for two-way traffic to provide access from the south to Bronson Way.
- Reconstruct the two local street accesses to Renton Hill. Two local access points will be maintained by reconstructing the Renton Avenue bridge over I-405 and reconstructing Mill Avenue as a stacked structure that also provides access to Renton Hill. The existing Cedar Avenue bridge will be removed.
- Construct a pedestrian pathway from Renton Hill to City parks and trails.

No Build Alternative

The No Build Alternative assumes that the improvements associated with the Renton Nickel Improvement Project are constructed as does the baseline condition. Only routine activities such as road maintenance, repair, and safety improvements would be expected to take place between 2014 and 2030. This alternative does not include improvements that would increase roadway capacity or reduce congestion beyond baseline conditions. For these reasons, it does not satisfy the project's purpose to reduce congestion on I-405 between I-5 in Tukwila and SR 169 in Renton. The No Build Alternative has been evaluated in this technical memorandum as a comparison for the effects associated with the Build Alternative.

Background

Why are we considering hazardous materials as part of this Environmental Assessment?

Identifying hazardous material sites prior to construction is important to decrease the possibility of exposing the public and the environment to hazardous substances. Hazardous materials include any material that may pose a threat to human health and the environment because of its quantity, concentration, or physical and chemical characteristics. Further, this information can minimize cleanup costs and effects on the environment. The methodology to conduct this analysis is detailed and included as Appendix A.

Baseline Conditions

Are there contaminated sites of concern in the project area?

The project area contains 31 sites of concern with the potential for hazardous material effects as identified in Exhibit 1. The sites of concern include known and suspected current and historic contaminated sites,

sites that have underground storage tanks (USTs), and sites that have leaking underground storage tanks (LUSTs).

For each site of concern identified, the probable contamination was assessed to evaluate whether the site could be “reasonably predictable” or “substantially contaminated” with respect to the presence of hazardous materials. No substantially contaminated sites were identified during this study. See Exhibit 1 for a list of the “reasonably predictable” sites of concern.

What are the properties where hazardous materials are reasonably predictable?

Reasonably predictable sites are sites where recognized environmental conditions are known based on existing data or can be predicted based on site observations, previous experience in similar situations, or by using best professional judgment. These sites are typically small, the contaminants are localized and are relatively non-toxic, and abatement/remediation activities are routine (e.g., asbestos abatement or petroleum hydrocarbon-contaminated soil remediation).

A brief description of each reasonably predictable site is outlined in Exhibit 1. The locations of the properties determined by the I-405 team to be reasonably predictable sites are shown in Exhibits 2 through 10.

Exhibit 1¹. Summary of Reasonably Predictable Sites

| Site ID (EDR Site ID) | Location Relative to the TRIP Project Area | Listed Business and Address Identified by: EDR Report ² (Windshield Survey) | Site Description |
|--------------------------|---|---|--|
| 1 (79) | The property is located within the project area | Listed as Texaco #632321471 and Texaco, #63-232-0400 (currently vacant property) located at 501 Tukwila Parkway | <p>Six USTs (estimated capacities between 550 gallons and 10,000 gallons) are present on the site based on our review of Washington State Department of Ecology (Ecology) files. Three USTs formerly contained gasoline, one UST formerly contained diesel, one UST formerly contained heating oil and one UST formerly contained waste oil. The USTs are reported as empty and were pumped in April 2004.</p> <p>Petroleum products from a LUST contaminated soil and groundwater at the property. Site cleanup started in 1995 and quarterly groundwater monitoring continues as of May 2005. No additional information was available in the Ecology files.</p> <p>The site apparently is undergoing a SEPA review according to a sign observed during our windshield survey completed in June 2006.</p> <p>Listed on the RCRA-SQG, FINDS, MANIFEST, ICR, LUST, and UST lists.</p> <p>See Exhibit 4 for site location.</p> |
| 2 (80) | East and adjacent to the project area | Tukwila Gull #240 (currently vacant property) located at 15640 West Valley Highway | <p>Three USTs (containing gasoline) were removed from the site in December 1987 based on our review of Ecology files. Petroleum products from a LUST contaminated soil and groundwater at the property. The property is listed as awaiting cleanup since April 1996. An incident occurred in June 1997 when a bulldozer disturbed soil and solvent odors were reported. No other information was available during our Ecology file review.</p> <p>Chemical/oil recovery equipment, several 55-gallon drums and monitoring wells were observed on the property during the windshield survey completed in June 2006.</p> <p>Listed on the LUST and UST lists.</p> <p>See Exhibit 4 for site location.</p> |
| 3 (72) | North and adjacent to the project area | Interior Construction Supply and Charles Moore located at 1520 SW Grady Way | <p>Waste water (water soluble glue) from a sheetrock laminating machine was formerly disposed of at the site based on our review of Ecology files. Regulations for glue disposal were described to the property owner by the Metro Municipality of the Metropolitan Seattle in August 1989.</p> <p>Polyvinyl acetate was released into a storm drain in July 1989. Toluene, acetone, methylene chloride, and xylene were present in soil samples collected north of the site in January 1990.</p> <p>A UST was removed from the property. The UST was installed in December 1964. This site also is listed as a small quantity generator with no violations found.</p> <p>No other information was available during our Ecology file review.</p> <p>Listed on the RCRA-SQG, FINDS, and UST lists.</p> <p>See Exhibit 5 for site location.</p> |

¹ The words and acronyms used in this exhibit are set forth and defined in the Acronyms and Abbreviations table and the Glossary list at the end of the memorandum.

² The EDR report is a list of databases searched for potential hazardous materials contamination, including selected detailed information from federal and state lists, and maps illustrating the identifiable sites within the indicated search radius. The EDR report is attached as Appendix B.

| Site ID (EDR Site ID) | Location Relative to the TRIP Project Area | Listed Business and Address Identified by: EDR Report ² (Windshield Survey) | Site Description |
|--------------------------|---|---|---|
| 4 (69) | The property is located partially within the project area | Listed as Boeing/Longacres Longacres Race Course/ Boeing/Longacres located at 1621 SW 16th Street | <p>Approximately 40 gallons of mineral oil and polychlorinated biphenyls (PCBs) spilled from a vandalized transformer located on the eastern portion of the site in April 1995 based on our review of Ecology files. The contaminated soil was removed and a final report was submitted to Ecology in June 1995.</p> <p>One gasoline UST and one diesel UST (estimated capacities of 1,000 gallons each) were removed in January 1991 based on our review of Ecology files. The USTs were located near the maintenance building located on the northeast portion of the property. Soil and groundwater were contaminated with petroleum products from a LUST. Soil and groundwater contained total petroleum hydrocarbons (TPH) and/or benzene, toluene, ethylbenzene, and xylene (BTEX) compounds above MTCA cleanup levels. The detectable concentrations of the compounds has decreased during the project monitoring period (between August 1990 and September 1993) and were at concentrations less than MTCA cleanup levels in 1996. Ecology files reported the site cleaned up in October 2002.</p> <p>One waste oil UST (estimated capacity of 500 gallons) located on the eastern portion of the site was removed from the site in 1989 based on our review of Ecology files. Three USTs (estimated capacities of 1,000 gallons each) located southwest of the site were removed in September 1993. The EDR report indicated one UST was also removed in December 1990. However, no information regarding this UST was available in the Ecology files.</p> <p>This site also is listed as a small quantity generator with no violations found. Listed on the ICR, RCRA-SQG, FINDS, MANIFEST, LUST, and UST lists. See Exhibit 5 for site location.</p> |
| 5 (56) | North and adjacent to the project area | Cummins Northwest Inc Renton located at 811 SW Grady Way | <p>One heating oil, one gasoline, one waste oil, and one unidentified UST (estimated capacities between 2,000 and 5,200 gallons) were removed from the site in September 1989. One diesel and one waste oil AST (estimated capacities of 550 gallons) were also installed at the site in October 1989.</p> <p>Soil in the vicinity of a waste oil AST on the northwestern portion of the site and soil in the vicinity of an oil water separator (OWS) on the eastern portion of the site is contaminated by petroleum hydrocarbons based on our review of Ecology files. Petroleum contaminated soil has been removed from the site. However, a limited amount of benzene and gasoline-range hydrocarbons contaminated soil remains in the vicinity of the AST and OWS. Carcinogenic polyaromatic hydrocarbons (CPAHs) were also detected in a groundwater sample at concentrations slightly above MTCA Method A cleanup levels in the vicinity of the AST. Ecology determined the contaminated soil posed no threat to human health or the environment. A NFA was granted for the property in October 2003.</p> <p>This site is also listed as a small quantity generator with no violations found. Listed on the RCRA-SQG, FINDS, UST, CSCSL NFA, and VCP lists. See Exhibit 5 for site location.</p> |
| 6 (No EDR ID) | The property is located within the project area | Shuttle Express located at 800 SW 16th Street | <p>Two ASTs (approximately 300 gallons each) were observed during our windshield survey completed in June 2006. The ASTs were labeled as containing flammable material.</p> <p>Ecology files were not available for this site.</p> <p>See Exhibit 5 for site location.</p> |

| Site ID (EDR Site ID) | Location Relative to the TRIP Project Area | Listed Business and Address Identified by: EDR Report ² (Windshield Survey) | Site Description |
|--------------------------|---|--|--|
| 7 (61) | The property is located within the study area | Holmes Electric, Holmes Communications located at 1422 Raymond Avenue SW | <p>Four USTs (estimated capacities between 500 gallons and 4,000 gallons) containing waste oil, gasoline and diesel were removed from the property in 1991. The USTs were installed in December 1964. Two USTs containing waste oil (estimated capacity of 500 gallons) and gasoline (estimated capacity of 12,000 gallons) were also reported as operational at the property.</p> <p>This property is also listed as a small quantity generator with no violations reported. The property was retained based on its location within the study area.</p> <p>No additional information was available in the Ecology files.</p> <p>Listed on the UST, RCRA-SQG, and FINDS lists.</p> <p>See Exhibit 5 for site location.</p> |
| 8 (66) | The property is located within the project area | Seattle Lumber Company located at 500 SW 16th Street | <p>A gasoline UST (estimated capacity of 800 gallons) was removed from the site in October 1991.</p> <p>No additional information was available in the Ecology files.</p> <p>Listed on UST and FINDS lists.</p> <p>See Exhibit 5 for site location.</p> |
| 9 (100) | West and adjacent to the project area | Yunker Property located at 3000 East Valley Road | <p>Petroleum contamination was discovered in fill material imported on the site approximately 20 years ago based on our review of Ecology files. Approximately 250 cubic yards of diesel and heavy oil contaminated soil was removed from the northern portion of the site in July 1996. Subsequent soil and groundwater sample analysis indicated all diesel and heavy oil contaminated soil was removed from the northern portion of the site.</p> <p>Ecology received the final of four quarterly groundwater monitoring reports in May 1997. The EDR report indicated the site was granted a NFA status by Ecology; however, we could not verify this information from the Ecology file review.</p> <p>Listed on the CSCSL and ICR list.</p> <p>See Exhibit 6 for site location.</p> |
| 10 (105) | West and adjacent to the project area | Craig Taylor Equipment, Renton located at 3100 East Valley Road | <p>One UST (unidentified contents and capacity) was removed from the site in January 1992.</p> <p>Improper handling of petroleum products and/or equipment led to contamination of soil and groundwater at the property. The property was filled with approximately 4 feet of construction debris and asphalt over the last 10 to 15 years based on our review of Ecology files. The ground surface was also sprayed with oil to limit dust particles. The diesel contaminated soil was removed from the site in June 1993 and April 1994. No petroleum hydrocarbons were detected in groundwater samples collected in April 1994.</p> <p>An interim cleanup report was received by Ecology in November 1995. The property was reportedly granted NFA status by Ecology in September 1996 on the condition that groundwater monitoring continues for five years.</p> <p>Listed on the RCRA-SQG, FINDS, CSCSL NFA, and ICR lists.</p> <p>See Exhibit 6 for site location.</p> |

| Site ID (EDR Site ID) | Location Relative to the TRIP Project Area | Listed Business and Address Identified by: EDR Report ² (Windshield Survey) | Site Description |
|--------------------------|--|---|--|
| 11 (106) | West and adjacent to the project area | Kohl Excavation located at 3330 East Valley Road | <p>Six USTs (estimated capacities between 200 gallons and 6,000 gallons) containing diesel, gasoline, and waste oil were removed in March 1991. Petroleum products from a LUST contaminated soil at the site. No groundwater contamination was reported.</p> <p>Cleanup at the site started in July 1991 and continued until November 1991 based on our review of Ecology files. The area around the tanks was overexcavated to eliminate the areas of contamination. Cleanup was in the form of land farming and a water sparging system to reduce total petroleum hydrocarbons and benzene, toluene, ethyl benzene, and xylene (BTEX) contamination in the soil. Analytical results from soil samples collected in November 1991 detected petroleum hydrocarbon at concentrations less than MTCA cleanup levels. The property was reportedly cleaned up on June 1, 1995.</p> <p>Listed on the LUST, UST, and ICR lists.</p> <p>See Exhibit 6, for site location.</p> |
| 12 (106) | West and adjacent to the project area | South End Auto Wrecking Inc. located at 3400 East Valley Road | <p>This property is listed as a small quantity generator with no violations reported. Automotive radiator shop evaporated test tank water is generated on the site based on our review of Ecology files. Radiator test tank waste water may contain high concentrations of heavy metals, solids, oil, and grease.</p> <p>A large amount of salvaged cars were observed on the property during the windshield survey completed in June 2006.</p> <p>Listed on the RCRA-SQG, FINDS and MANIFEST lists.</p> <p>See Exhibit 6 for site location.</p> |
| 13 (106) | West and adjacent to the project area | Wally's Truck Repair and Red & White Construction (NW Landscaping Co.) located at 3412 East Valley Road | <p>Two diesel USTs (estimated capacity of 4,000 gallons each), one heating oil UST (estimated capacity of 2,000 gallons) and one gasoline UST (estimated capacity of 1,000 gallons) were removed from the site in October 1989 based on our review of Ecology files. The City of Renton completed a site inspection; however, no additional information was available in the Ecology files.</p> <p>Listed on the UST and RCRA-SQG lists.</p> <p>See Exhibit 6 for site location.</p> |
| 14 (100) | West and adjacent to the project area | Skyway Towing World Wide Transmission located at 2980 East Valley Highway | <p>A diesel spill (approximately 120 gallons) occurred at the site in 1992 based on our review of Ecology files. On April 27, 1995, the City of Renton reported illegal landfilling of metal shavings, tires, and auto parts at the site. Evidence of oil contamination was also observed along the eastern portion of the site parallel to SR 167. Surficial soil samples were collected and analyzed for heavy oil-range petroleum hydrocarbons and metals in September 1999. Concentrations of metals and heavy oil-range petroleum hydrocarbons were less than MTCA Methods A cleanup levels in all analyzed soil samples. The property was granted a NFA by Ecology in January 2000.</p> <p>Listed on the CSCSL NFA list.</p> <p>See Exhibit 7 for site location.</p> |

| Site ID (EDR Site ID) | Location Relative to the TRIP Project Area | Listed Business and Address Identified by: EDR Report ² (Windshield Survey) | Site Description |
|--------------------------|---|---|--|
| 15 (64) | The property is located within the project area | Thrifty Car Rental 16th and Rainer Disposal Co. located at 316 SW 16th Street | <p>One gasoline and two diesel USTs (estimated capacities between 5,000 gallons and 10,000 gallons) were removed from the property in 1996 based on our review of Ecology files. Petroleum products and non-halogenated solvents were reported in soil and groundwater at the property from a LUST in April 1989.</p> <p>Ecology files reported the site cleaned up in September 1995; however, the EDR report also records cleanup started in June 1996.</p> <p>No additional information was available in the Ecology files.</p> <p>An area of distressed vegetation was observed on the northwest and southwest corners of the property during the windshield survey completed in June 2006.</p> <p>Listed on the LUST, UST, and ICR lists.</p> <p>See Exhibit 8 for site location.</p> |
| 16 (63) | The property is located within the project area | Puget Sound Bus and Gary Owen/Lamphere Marine Service Center located at 208 SW 16th Street | <p>Three USTs were removed from the property. The contents, capacities and removal date of the USTs were not reported. The USTs were installed on December 1964.</p> <p>A gasoline station occupied the site from the late 1960s to early 1970s based on our review of Ecology files. The canopy and pump station were removed in 1996. An unidentified quantity of gasoline contaminated soil was encountered and removed from the site in 1996. Further testing and analysis indicated that residual soil and groundwater contamination remained at the site. A bioventing system was installed at the site. Subsequent soil and groundwater analysis indicated that gasoline hydrocarbons and BTEX compounds were not detected in soil and groundwater samples collected at the site.</p> <p>This property entered into the Voluntary Cleanup Program and was reportedly granted a NFA by Ecology in April 2003.</p> <p>Listed on the CSCSL NFA, UST, FINDS, and VCP lists.</p> <p>See Exhibit 8 for site location.</p> |
| 17 (63) | The property is located within the project area | Renton Kia Truck Center and Cascade Coffee Inc. (currently Half Price Pots) located at 234 SW 16th Street | <p>Two gasoline USTs were removed from the property in 1987 based on our review of Ecology files. The USTs were installed on December 1964.</p> <p>This property is also listed as a small quantity generator with no violations reported.</p> <p>No additional information was available in the Ecology files.</p> <p>Listed on the UST, RCRA-SQG, FINDS, and MANIFEST lists.</p> <p>See Exhibit 8 for site location.</p> |

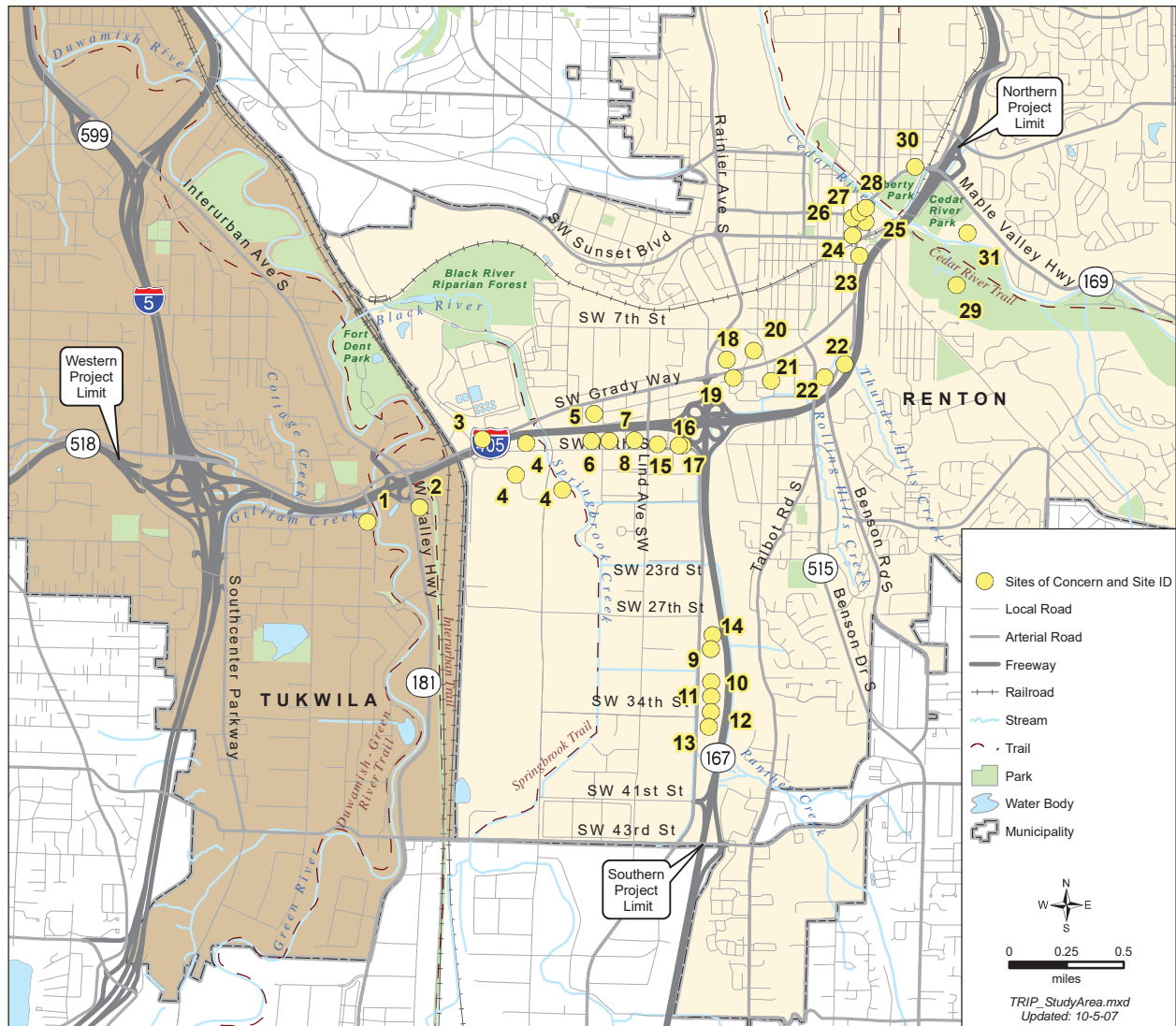
| Site ID (EDR Site ID) | Location Relative to the TRIP Project Area | Listed Business and Address Identified by: EDR Report ² (Windshield Survey) | Site Description |
|--------------------------|--|---|---|
| 18 (43,45) | North, east and adjacent to the project area | Sound Renton Ford and Sound Ford located at 750 Rainier Avenue | <p>Three waste oil USTs (estimated capacities of 500 gallons each), one gasoline UST (estimated capacity of 2,000 gallons) and two unidentified USTs (estimated capacities of 500 gallons each) were removed from the property in 1989 based on our review of Ecology files. The USTs were installed in December 1964.</p> <p>Petroleum products were reported in groundwater and soil within the former UST excavation area in July 1989 based on our review of Ecology files. Ecology received the interim cleanup report in October 1989.</p> <p>The property is also a small quantity generator with no reported violations. Ecology files indicate antifreeze, oil and solvents are stored on the site.</p> <p>No additional information was available in the Ecology files.</p> <p>Listed on the RCRA-SQG, FINDS, LUST, UST, ICR, and MANIFEST lists.</p> <p>See Exhibit 8 for site location.</p> |
| 19 (46) | Southwest and adjacent to the project area | Chevron 99114 located at 301 South Grady Way | <p>One waste oil, two gasoline, and three unidentified USTs were removed from the property. Three gasoline USTs were also reported as operational on the property.</p> <p>Unidentified products from a LUST contaminated soil and groundwater at the property. Cleanup was started in April 1991.</p> <p>Ecology files were not available for this site.</p> <p>Listed on the LUST and UST lists.</p> <p>See Exhibit 8 for site location.</p> |
| 20 (41) | North and adjacent to the project area | Puget Power – Sheffield/ Renton Service Center located at 620 South Grady Way | <p>Two USTs (estimated capacities of 10,000 gallons each) were operational at the site in 1998 based on our review of Ecology files. One UST contained diesel and one UST contained gasoline. The USTs were installed in October 1989. A permit to close the USTs was filed in August 1998; however, there is no record the USTs were removed from the site.</p> <p>Petroleum products, polychlorinated biphenyls (PCBs), and PAHs were reportedly released from a UST into soil and groundwater at the property based on our review of Ecology files. Ecology received the final interim cleanup report in February 2000.</p> <p>No additional information was available in the Ecology files.</p> <p>Listed on the ICR and UST lists.</p> <p>See Exhibit 8 for site location.</p> |
| 21 (44) | North and adjacent to the project area | Texaco Station 632320402 and Gull 1201 (currently Renton Village Mall) located at 509 South Grady Way | <p>Four gasoline USTs were removed from the site. The USTs were installed in December 1974. Petroleum products, metals, cyanide and pesticides were reported in soil and groundwater at the property from a LUST. Ecology received the last interim cleanup report in August 2001.</p> <p>The property is also a small quantity generator with no reported violations.</p> <p>Ecology files were not available for this site.</p> <p>Listed on the RCRA-SQG, CSCSL, FINDS, VCP, LUST, UST, and ICR lists.</p> <p>See Exhibit 8 for site location.</p> |

| Site ID (EDR Site ID) | Location Relative to the TRIP Project Area | Listed Business and Address Identified by: EDR Report ² (Windshield Survey) | Site Description |
|--------------------------|--|---|---|
| 22 (33) | West and adjacent to the project area | PSE Grady Way Renton Complex Parcels 2 and 3 and Renton Service Center (Puget Western Properties) | <p>Nine USTs (containing diesel, used oil, leaded gasoline, and unleaded gasoline) were reported on the property since 1956. Five USTs were removed, two USTs were closed in place and two USTs were reported as operational as of 1989.</p> <p>Dissolved petroleum hydrocarbons, metals, PCBs, and arsenic were detected at concentrations greater than MTCA cleanup levels in soil and groundwater at the property. The property was granted a NFA status in February 2000.</p> <p>Ecology files were not available for this site.</p> <p>An Initial Site Investigation (ISA) was completed at the Site in December 2006. The ISA recommended soil and groundwater sampling be conducted at the property to evaluate areas of concern identified in the report. The results of the soil and groundwater sampling indicated that CPAH-contaminated soil and arsenic-contaminated groundwater is present at the Site greater than MTCA Method A cleanup levels.</p> <p>Listed on the CSCSL NFA, INST CONTROL, PADS, RCRA-SQG, CSCSL, FINDS, VCP, and UST lists.</p> <p>See Exhibit 9 for site location.</p> |
| 23 (28) | The property is within the project area | Taylors Auto Body Shop located at 330 Main Avenue | <p>Two USTs (estimated capacities of 111 to 1,100 gallons) were closed in place on the property. One UST contained a hazardous substance and the other UST's contents were not identified.</p> <p>Petroleum products were reported in soil from a LUST in October 1990. Ecology received the interim cleanup report in November 1990.</p> <p>The property is also a small quantity generator with no reported violations.</p> <p>Ecology files were not available for this site.</p> <p>Listed on the ICR, RCRA-SQG, FINDS, LUST, UST, and MANIFEST lists.</p> <p>See Exhibit 10 for site location.</p> |
| 24 (23) | East and adjacent of the project area | Moscatel Property located at 233 Main Ave South (address was not verified during our windshield survey) | <p>The soil was contaminated with an unknown product from a LUST. Cleanup was reportedly started and completed in September 1990. A UST (contents and estimated capacity unknown) was reportedly removed the site.</p> <p>Ecology files were not available for this site.</p> <p>Listed on the LUST and UST lists.</p> <p>See Exhibit 10 for site location.</p> |
| 25 (21) | East and adjacent of the project area | City of Renton Fire Department located at 211 Mill Avenue South | <p>Two USTs containing unleaded gasoline and an unknown substance (estimated capacities unknown) were removed from the site.</p> <p>Ecology files were not available for this site.</p> <p>Listed on the UST list.</p> <p>See Exhibit 10 for site location</p> |

| Site ID (EDR Site ID) | Location Relative to the TRIP Project Area | Listed Business and Address Identified by: EDR Report ² (Windshield Survey) | Site Description |
|--------------------------|--|--|---|
| 26 (20) | East and adjacent of the project area | Charley's Automotive (currently Jet City Espresso) located at 207 Main Street | <p>Three unleaded gasoline USTs (estimated capacities of 3,000 and 7,000 gallons), one heating oil/waste oil UST (estimated capacity of 550 gallons), and one leaded gasoline UST (estimated capacity of 10,000 gallons) were removed from the property. The soil was contaminated with petroleum products.</p> <p>This site is listed as participating in the voluntary cleanup program (VCP) and was granted NFA in April 2001 after a final independent report was received by Ecology.</p> <p>Listed on the FINDS, VCP, UST, and CSCSL NFA lists.</p> <p>See Exhibit 10 for site location.</p> |
| 27 (20) | The property is within the project area | State Farm located at 1000 2nd Ave South (listed as the DeJong Property in Ecology files). | <p>One waste oil UST (estimated capacity of 750 gallons) was removed from the property in January 1999. Confirmation soil samples were collected and analyzed for diesel- and oil-range hydrocarbons. All soil samples had concentrations of diesel- and oil-range hydrocarbons below current MTCA standards.</p> <p>No groundwater was encountered during the excavation activities. It was determined the soil contamination was removed and that no further excavation was necessary below 8.25 feet.</p> <p>Listed on the UST list.</p> <p>See Exhibit 10 for site location.</p> |
| 28 (18) | The property is within the project area | Bronson Auto Service, (currently MC Complete Auto Service) located 1023 Bronson Way South | <p>This site is listed as a small quantity generator with no violations.</p> <p>Ecology files were not available for this site.</p> <p>Listed on the RCRA-SQG and FINDS lists.</p> <p>See Exhibit 10 for site location.</p> |
| 29 (24) | East and adjacent to the project area | North American Refractories located west of Maple Valley Highway and east of Renton Avenue South | <p>Two gasoline USTs (estimated capacities of 111 to 1,100 gallons) were removed from the property in 1989. The USTs were installed in January 1973. Four ASTs (one containing diesel and three containing fuel oil) were also removed from the property in 1994 based on our review of Ecology files.</p> <p>The soil was impacted with petroleum products from an unknown source in August 2001. Approximately 850 cubic yards of gasoline, diesel, and heavy oil contaminated soil existed near the southeastern portion of the site in the vicinity of the former UST, the former AST area, the former rotary kiln area, and the former oil building based on our review of Ecology files. PCBs, solvents, volatile organics, semivolatile organics, and metals were detected at concentrations less than MTCA cleanup levels in 1993.</p> <p>The EDR report indicated that Ecology received the final cleanup report in August 2001 and the property was granted a NFA in October 2003; however, we were unable to verify the NFA during our review of Ecology files.</p> <p>The property is also a small quantity generator with no reported violations.</p> <p>Listed on the RCRA-SQG, FINDS, UST, CSCSL NFA, VCP, and ICR lists.</p> <p>See Exhibit 10 for site location.</p> |

| Site ID (EDR Site ID) | Location Relative to the TRIP Project Area | Listed Business and Address Identified by: EDR Report ² (Windshield Survey) | Site Description |
|--------------------------|--|---|---|
| 30 (11) | North and adjacent to the project area | Texaco No. 632321451 and Shell Oil Products (currently Big Foot Java and Bronson Mini Mart) located at 1408 Bronson Way North | <p>Residual petroleum contaminated soil was encountered at the base of a UST excavation and along the southern end of two USTs located on the southern portion of the site based on our review of Ecology files. Approximately 380 cubic yards of soil was removed from the site. Analytical results from confirmational soil samples indicated that petroleum hydrocarbons were detected at concentrations less than MTCA Method A cleanup levels.</p> <p>Dissolved petroleum hydrocarbons were detected in one of the City of Renton's production wells in 1987 based on our review of Ecology files. Additional investigations indicated that petroleum hydrocarbons were detected in groundwater and soil from the LUSTs at the site. As a result, interim remedial activities were implemented and compliance monitoring was conducted until the fall of 1989. Compliance monitoring was discontinued after the site was granted a NFA in February 1991.</p> <p>The property owners initiated a voluntary monitoring and sampling program in January 1993. Groundwater results from the September 1993 monitoring event indicated that petroleum hydrocarbons were detected at concentrations greater than MTCA Method A cleanup levels. As a result, a groundwater recovery pump was installed and pumping continued from November 1993 to February 1994 when groundwater sampling results indicated BTEX compounds and gasoline-range petroleum hydrocarbons were detected at concentrations less than MTCA Method A cleanup levels.</p> <p>Ecology files indicate that four gasoline USTs (estimated capacities of 10,000 gallons to 19,999 gallons) were removed from the property in December 2002 and January 2003. The installation date was reported as January 1985. The site was also granted a NFA in August 2003.</p> <p>The property is also a small quantity generator with no reported violations.</p> <p>Listed on UST, ICR, RCRA-SQG, FINDS, CSCSL NFA, VCP, and MANIFEST lists.</p> <p>See Exhibit 10 for site location.</p> |
| 31 (19) | The property is approximately 600 feet south of the project area | Stoneway Concrete/Renton Batch Plant located at 1915 Maple Valley Highway | <p>Six USTs (containing gasoline and diesel) were removed from the site in 1988 and 1989 based on our review of Ecology files. Groundwater and soil were impacted by petroleum products, metals and non-halogenated solvents. A final cleanup report was issued in 2001.</p> <p>No additional information was available in the Ecology files.</p> <p>Listed on the ICR and UST lists.</p> <p>See Exhibit 10 for site location.</p> |

Exhibit 2. Project Area with Reasonably Predictable Sites



Note: Site of Concern No. 4 is shown as three parcels because the files reviewed for this project do not clearly identify which of the three parcels owned by Boeing/Longacres is the site of the concern identified in Exhibit 1.

Exhibit 3. Project Overview with Reasonably Predictable Sites, Sheet 1



Exhibit 4. Project Overview with Reasonably Predictable Sites, Sheet 2

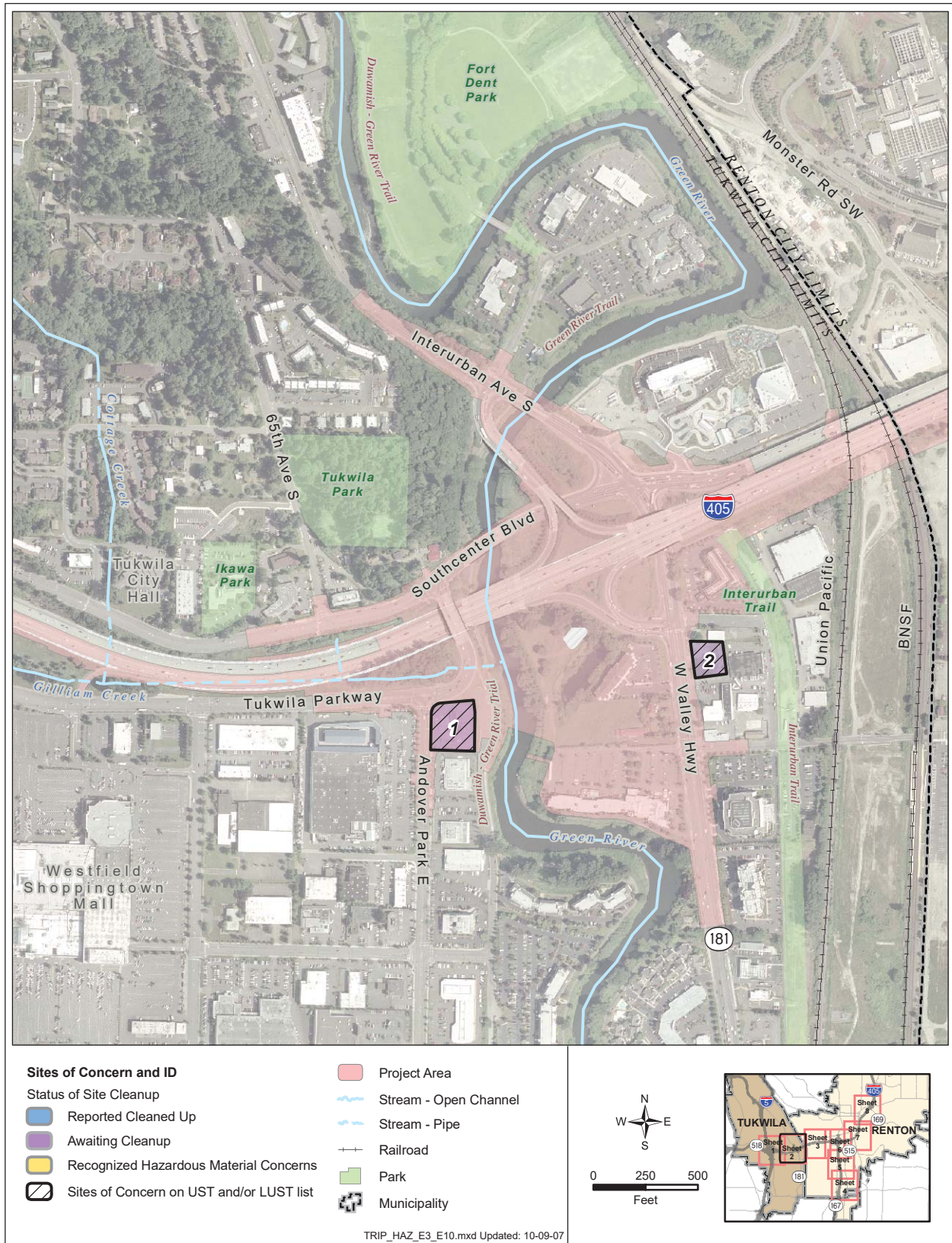


Exhibit 5. Project Overview with Reasonably Predictable Sites, Sheet 3

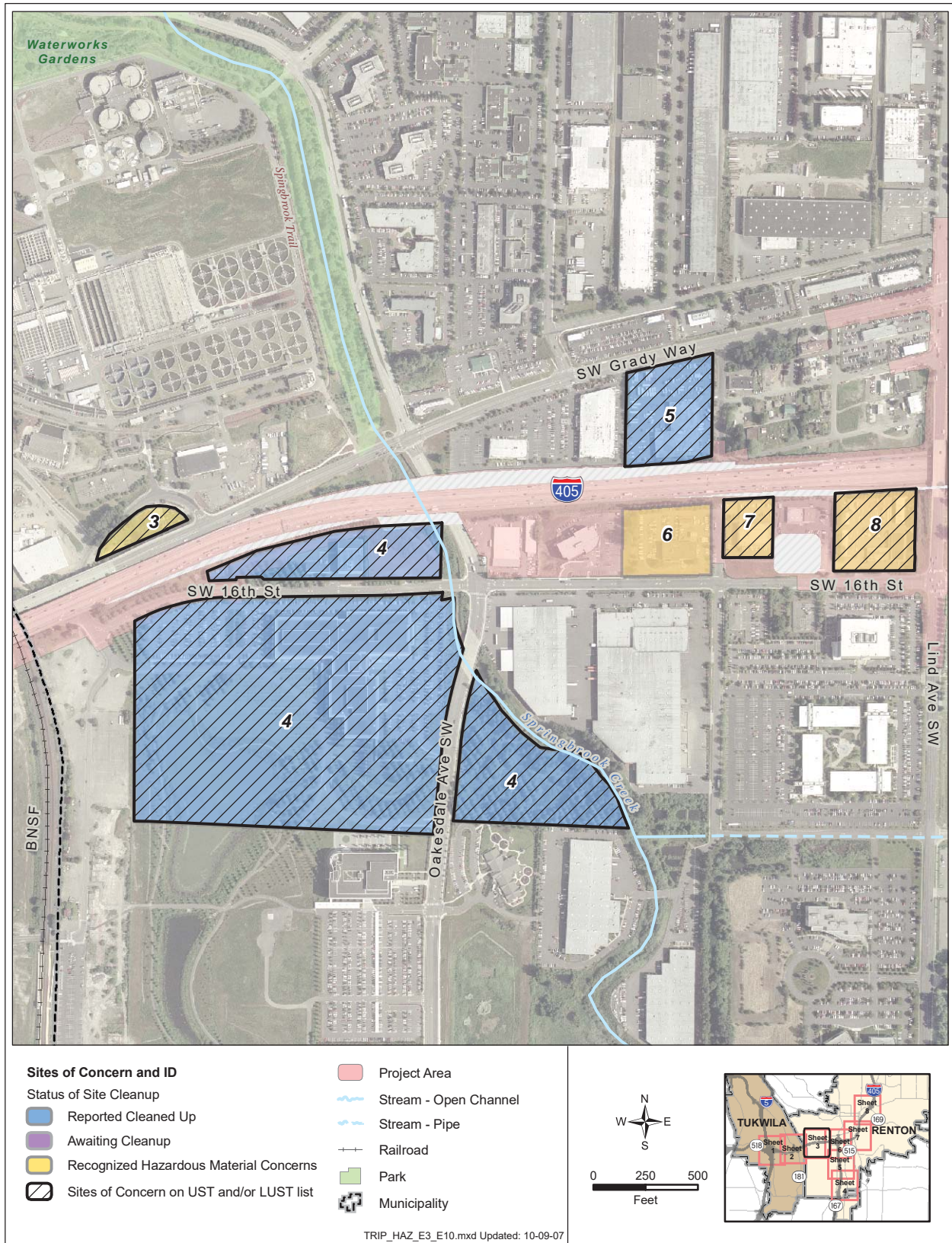


Exhibit 6. Project Overview with Reasonably Predictable Sites, Sheet 4

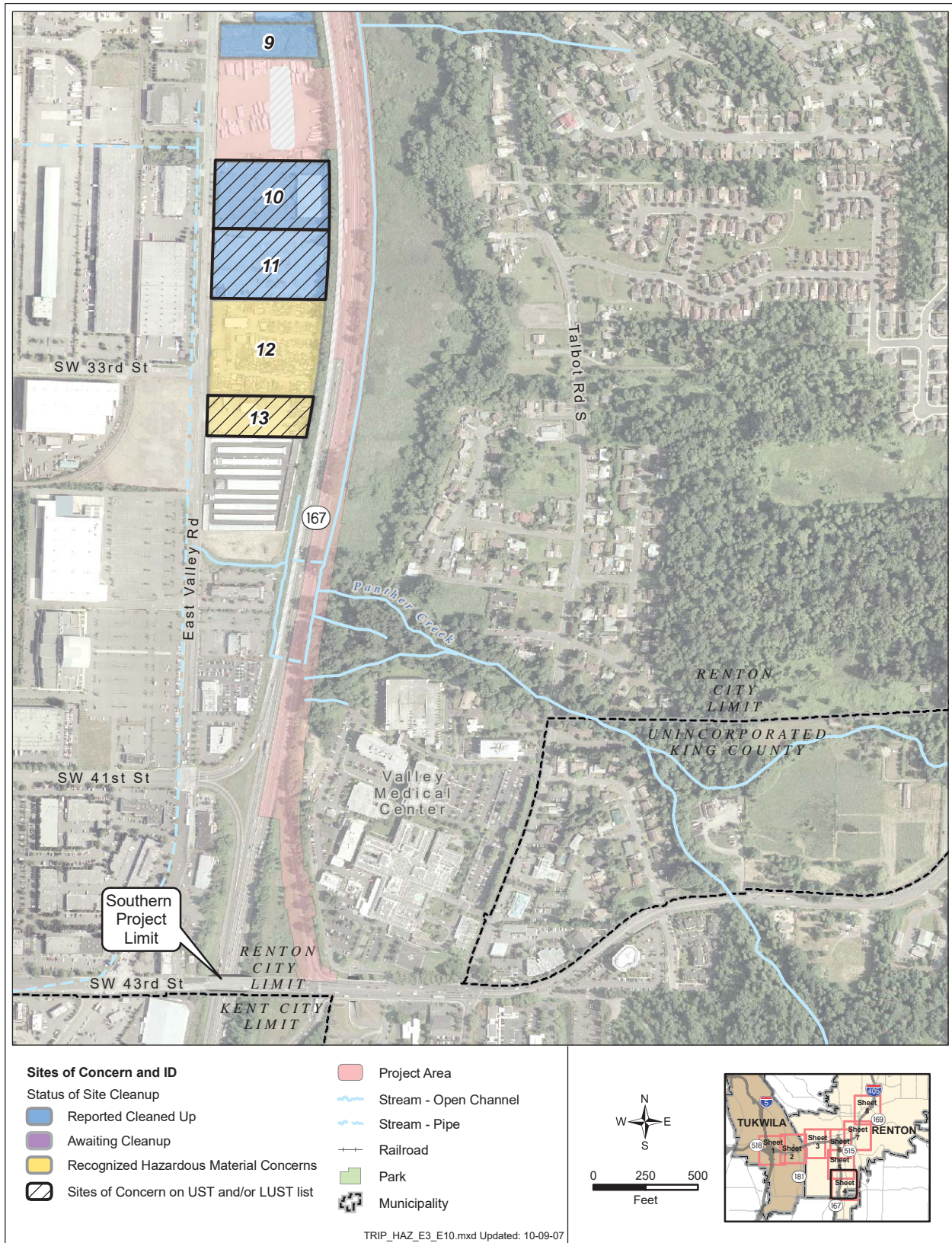


Exhibit 7. Project Overview with Reasonably Predictable Sites, Sheet 5

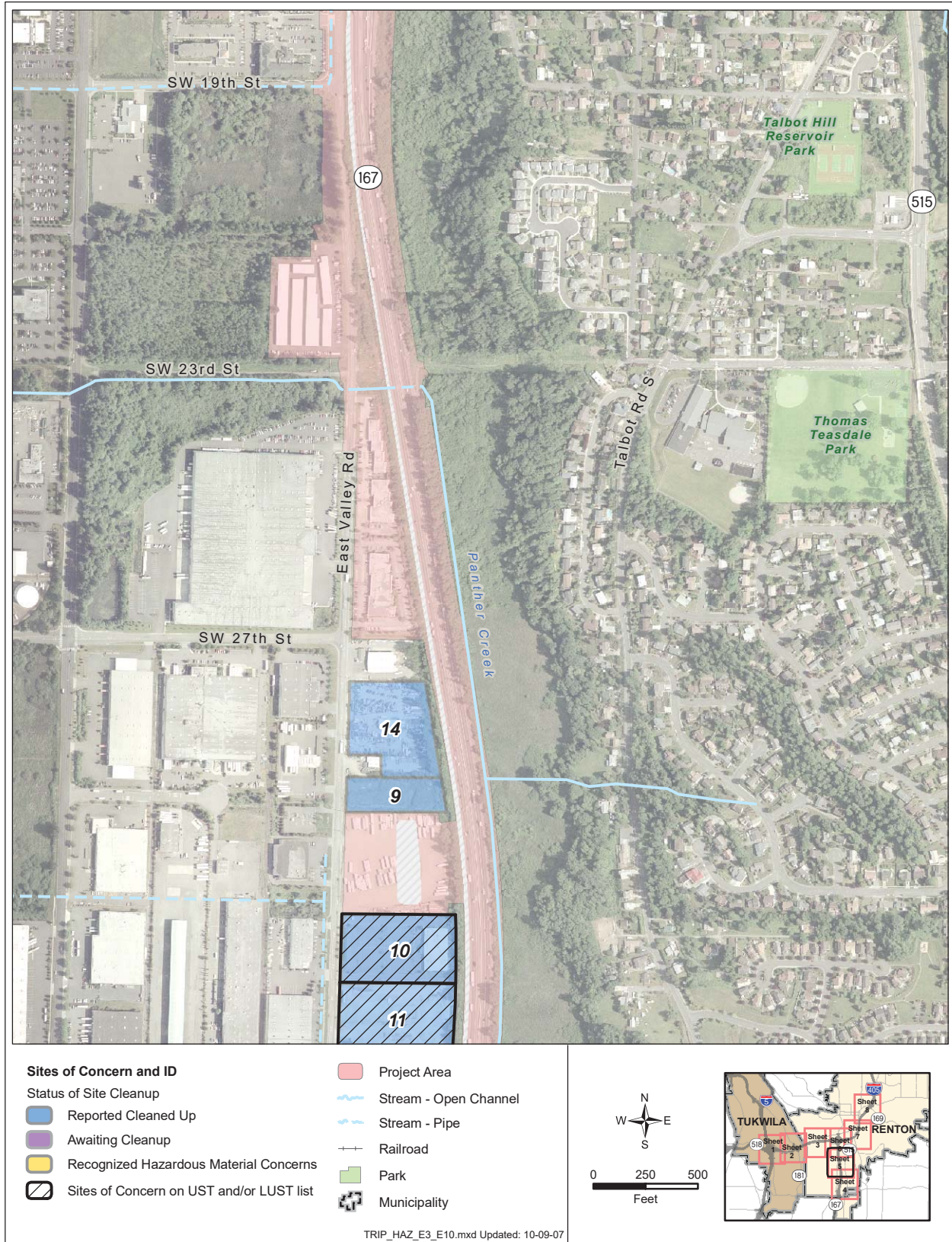


Exhibit 8. Project Overview with Reasonably Predictable Sites, Sheet 6

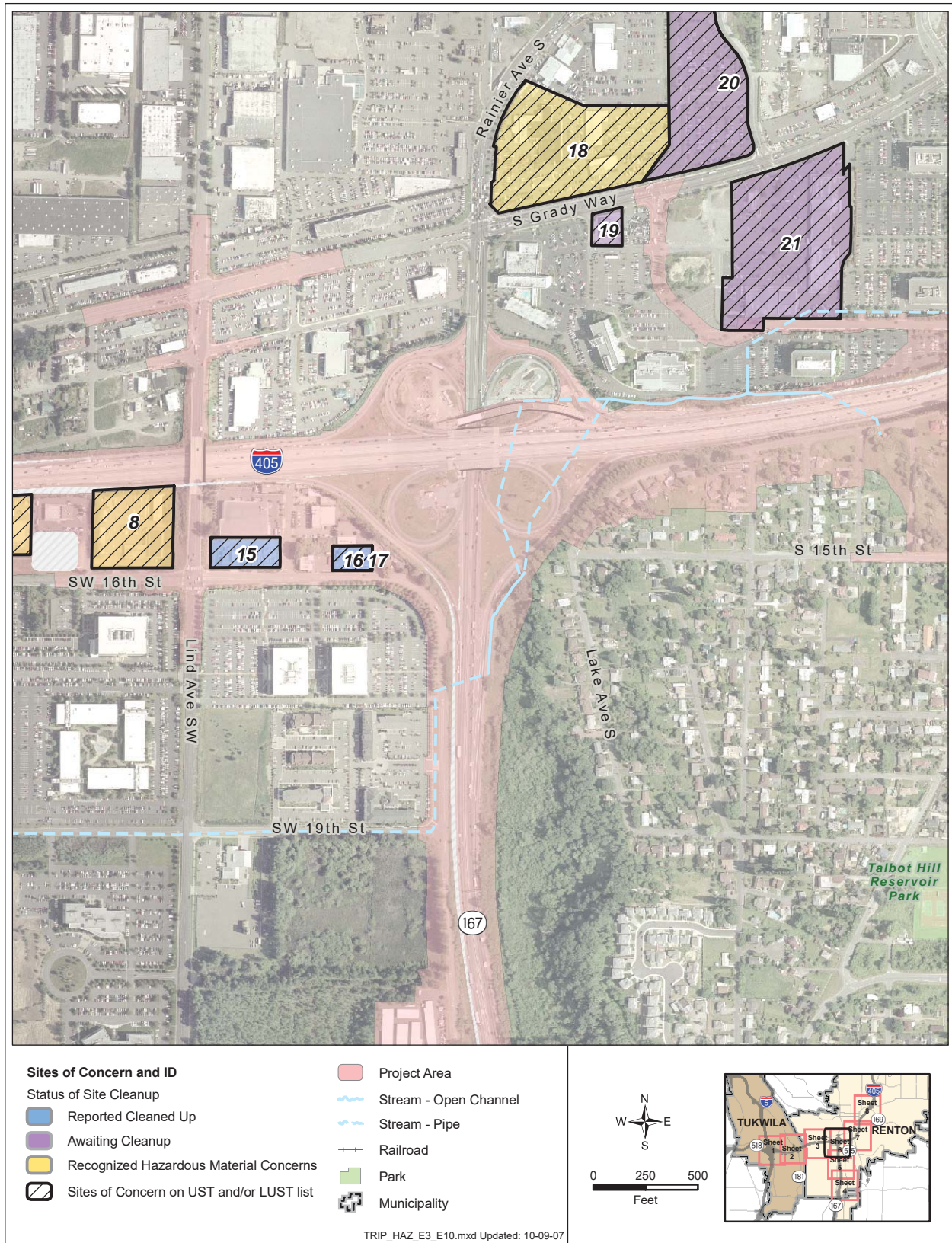


Exhibit 9. Project Overview with Reasonably Predictable Sites, Sheet 7

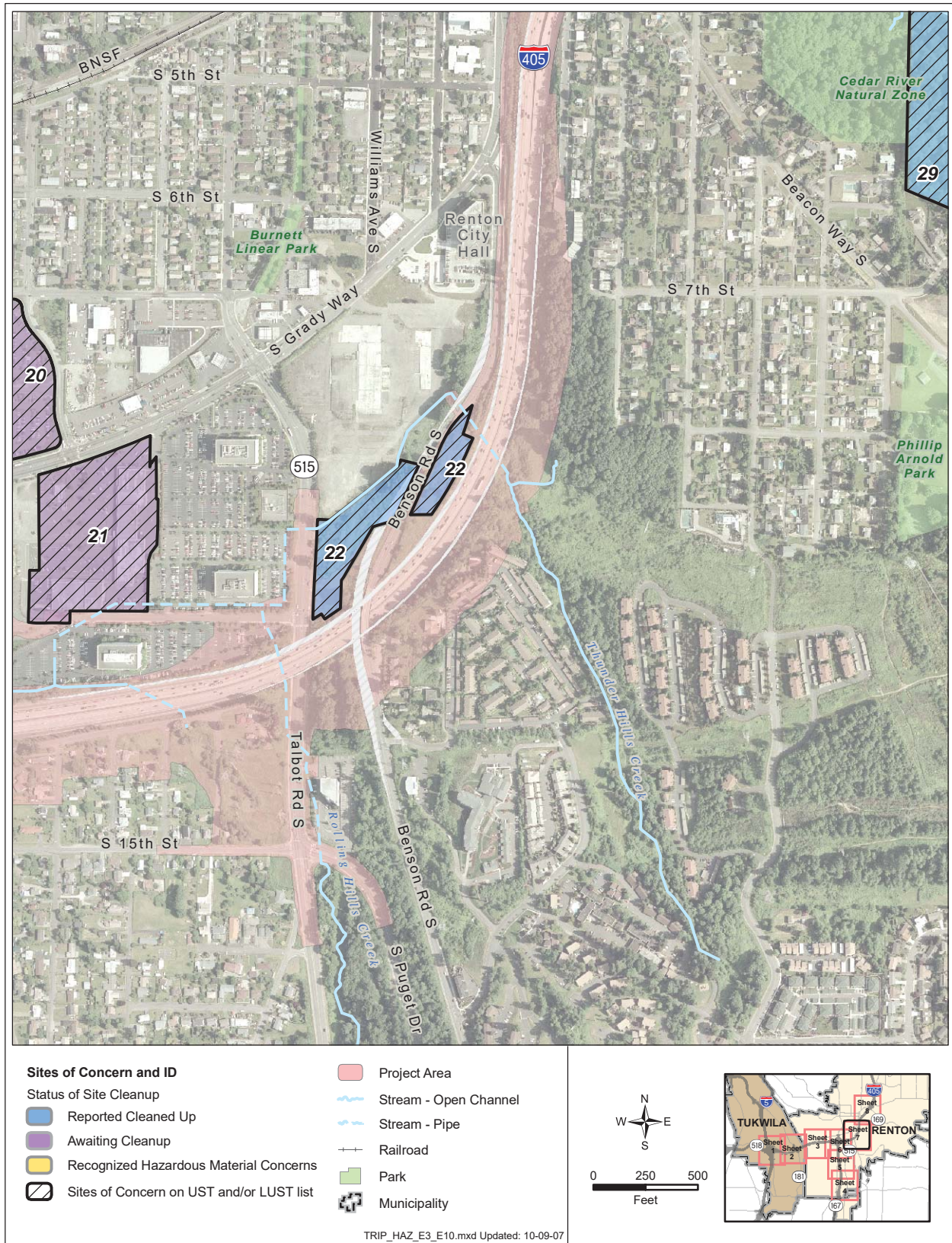


Exhibit 10. Project Overview with Reasonably Predictable Sites, Sheet 8



Potential Effects

Will the project affect hazardous materials?

Build Alternative

The operation of this project will not affect hazardous materials.

No Build Alternative

The No Build Alternative will not affect hazardous materials.

Will project construction affect hazardous materials?

WSDOT will comply with all applicable environmental rules and regulations, the I-405 Programmatic Commitments, and Record-of-Decision (ROD) during construction of the project. Based on WSDOT's commitment to following these compliance measures, the project's effects on and from hazardous materials will be few, if any. However, despite measures to manage risks associated with hazardous materials, hazardous materials spills could occur and releases of anticipated and unanticipated contaminants could occur during construction. These materials could result in short-term contamination effects to the environment before avoidance actions identified in the I-405 Programmatic Commitments can be taken. As is discussed in further detail below, project construction may affect hazardous materials through spills, during building demolition and utility relocation work, and during trenching, excavation and dewatering activities.

Construction Hazards

A consequence typically encountered during project construction will be the unavoidable release of hazardous substances. For example, hydraulic hoses used on heavy equipment operation may drip hydraulic oil while in use. WSDOT will perform regular inspection and maintenance on machinery to reduce the occurrence of these types of releases; however, unanticipated equipment failure can occur even with the best maintenance program and preventative measures.

Asbestos-Containing Materials/Lead-Based Paint

It is anticipated that structures will need to be demolished for this project. WSDOT will need to acquire 64 properties and partially acquire 91 properties to construct the I-5 to SR 169 – Phase 2 Improvement Project. Eight of the sites identified in Exhibit 1 are identified as requiring relocation and may require demolition of the existing structures. Release of asbestos-containing materials or lead-based paint during the removal of structures could have an effect on human health and the environment. However, WSDOT will conduct lead-based paint and asbestos surveys to determine appropriate handling for debris associated with demolition of any structures. See the Measures to Avoid or Minimize section for additional details regarding measures to avoid or minimize effects and Appendix C for the list of properties that require relocation.

Hazardous Material Sites

Hazardous materials sites have been identified within and adjacent to the project area. The hazardous materials of concern at the sites are petroleum hydrocarbons, volatile and semi-volatile organics, and metals as identified in Exhibit 1. The sites themselves have been cleaned up, are currently being cleaned up, or contain underground storage tanks (USTs), leaking underground storage tanks (LUSTs), or associated tank piping. See Exhibit 1 for additional details.

Construction activities such as trenching, excavation, and dewatering that are performed on or near these sites may disturb or encounter hazardous materials, USTs, LUSTs, and tank piping. Such activities might also disturb or encounter previously unidentified contamination, USTs, LUSTs and piping in the project area. These construction activities could cause the following environmental effects:

- Release of contaminated soil, sediment, surface water, groundwater, and air emissions (including dust and volatile organic compounds) during construction.
- Alteration of contaminated groundwater plume(s) and generation of contaminated water during dewatering activities.
- Creation of preferential pathways for contaminant migration as a result of construction activities, including the creation or alteration of utility trenches.

Utilities

Above-ground electrical utilities that may be relocated might include transformers that contain polychlorinated biphenyls (PCBs). PCBs are persistent, bind strongly to soil particles and can be dispersed long distances in the air. Release of PCBs during the removal of transformers would have an adverse effect on human health and the environment if not responded to appropriately.

What are the indirect effects of the project on hazardous materials?

In addition to project construction effects, an overall beneficial indirect effect to the area will result from the potential cleanup of contaminated properties if discovered during construction by WSDOT.

What are the unavoidable negative effects?

No unavoidable negative effects are anticipated for this project.

Measures to Avoid or Minimize Effects

What will be done to avoid or minimize negative effects from hazardous materials?

WSDOT will follow the I-405 Programmatic Commitments, ROD, and comply with all applicable environmental procedures. WSDOT will manage contaminated media that may be encountered within the project area.

WSDOT will consider entering into pre-purchaser agreement for the purpose of indemnifying WSDOT against acquiring the responsibility for any long-term cleanup and monitoring costs.

WSDOT will notify Ecology and Washington State Patrol in the event of an accidental spill along I-405 and SR 167 during the operational phase. Ecology is the State's Incident Command for emergency spills and as such, responds to spills in highway right-of-way.

The potential to discover unidentified contamination is a risk associated with all construction projects with or without parcel acquisition. If previously unidentified contaminated sites are discovered during construction, WSDOT will follow the SPCC plan and manage construction activities to comply with state and federal environmental regulations.

What are the Policies, Guidance and Laws associated with potential hazardous materials?

The handling of hazardous materials will follow the policies, guidance and laws listed below:

- Clean Air Act (CAA), Chapter 70.94 RCW.
- Clean Air Act (CAA), 42 USC 7401 et seq.
- Clean Water Act (CWA), 33 USC 1251 et seq.
- Comprehensive Environmental Response, Compensation, and Liability Act (CERCLA), 42 USC 9601 et seq.
- Dangerous Waste Regulation, Chapter 173-303 WAC.
- Federal Highway Administration, Technical Advisory T6640.8A (1987), Supplementary Hazardous Waste Guidance (1997), and Hazardous Wastes in Highway Rights-of-Way (1994).
- Hazardous Waste Management Act, Chapter 70.105 RCW.
- Model Toxics Control Act (MTCA), Chapter 70.105D RCW.
- Occupational Health Standards, WAC 296-62.
- Occupational Safety and Health Act (OSHA), 29 USC 651 et seq.
- Resource Conservation and Recovery Act (RCRA), 42 USC 321 et seq.
- Safe Drinking Water Act, 42 USC 300(f) et seq.
- Small Business Liability Relief and Brownfields Revitalization Act.
- Solid Waste Management Act, Chapter 70.95 RCW.
- Toxic Substances Control Act (TSCA), 15 USC 2601 et seq.
- Underground Storage Tanks (UST), Chapter 90.76 RCW.
- U.S. Department of Transportation, Chapter 49 CFR.
- Washington Industrial Safety and Health Act (WISHA).
- Water Pollution Control Act, Chapter 90.48 RCW.
- WSDOT Environmental Procedures Manual (EPM), Section 447.

What will be done to minimize construction effects?

WSDOT will conduct the following activities to avoid or minimize all effects to human health or the environment:

Known or Suspected Contamination Within the Proposed Project Area

- WSDOT may be responsible for remediating and monitoring contamination found on properties that will be acquired for this project. WSDOT will further evaluate the identified properties before acquisition or construction occurs. Contamination in soils will be evaluated relative to MTCA cleanup levels.
- If WSDOT encounters an unknown UST within the existing right-of-way, WSDOT will assume cleanup liability for the appropriate decommissioning and removal of the UST. If this occurs, WSDOT will follow all applicable rules and regulations associated with UST removal activities.

- WSDOT will meet regulatory conditions imposed at potential contaminated properties, e.g., Consent Decree, associated with construction. These conditions could include ensuring that the surrounding properties and population are not exposed to the contaminants on the site. For example, WSDOT will properly contain the site after construction is completed so contaminants do not migrate off site and the health and safety of all on-site personnel are protected during work at the site.
- WSDOT will meet all appropriate discharge approvals if water affected with hazardous materials is encountered during construction and water needs to be managed.

Known or Suspected Contamination Outside the Project Area

Contaminated groundwater originating from properties located upgradient of the project area could migrate to the project area. In general, WSDOT will not incur liability for groundwater contamination that has migrated into the project footprint as long as it does not acquire the source of the contamination. However, WSDOT will manage the contaminated media within the project footprint in accordance with all applicable rules and regulations.

Worker and Public Health and Safety

WSDOT will comply with the following regulations and agreements to minimize the effects of hazardous materials:

- State Dangerous Waste Regulations, Chapter 173-303 WAC.
- Safety Standards for Construction Work, Chapter 296-155 WAC.
- National Emission Standards for Hazardous Air Pollutants (NESHAP), CFR, Title 40, Volume 5, Parts 61 to 71.
- General Occupational Health Standards, Chapter 296-62 WAC.
- Implementing Agreement between Ecology and WSDOT Concerning Hazardous Waste Management, April 1993.

Hazardous Materials Spills during Construction

Unavoidable releases of hazardous materials are hazards on all construction projects, but they are particularly acute for construction over water or where stormwater runs to nearby lakes and rivers. However, we do not anticipate any of these effects on this project because a Spill Prevention, Control and Countermeasures (SPCC) plan is required by a National Pollutant Discharge Elimination System General Construction permit and WSDOT Standard Specification 1-07.15(1). During the development of a SPCC specific sensitive receptors will be identified.

How will the project mitigate unavoidable negative effects?

No specific mitigation measures or unavoidable negative effects are anticipated for this project.

Acronyms and Abbreviations

| Term | Meaning |
|-------------|---|
| AST | Aboveground Storage Tank |
| BNSF | Burlington Northern Santa Fe |
| BTEX | Benzene, Toluene, Ethylbenzene, Xylene |
| CAA | Clean Air Act |
| CERCLA | Comprehensive Environmental Response, Compensation, and Liability Act |
| CFR | Code of Federal Regulations |
| CPAHs | Carcinogenic Polyaromatic Hydrocarbons |
| CSCSL | Confirmed and Suspected Contaminated Sites List |
| CWA | Clean Water Act |
| Ecology | Washington State Department of Ecology |
| EDR | Environmental Data Resources, Inc. |
| EPM | Environmental Procedures Manual |
| FHWA | Federal Highway Administration |
| FINDS | Facility Index System |
| HOV | High-occupancy vehicle |
| ICR | Interim Cleanup Report |
| ISA | Initial Site Investigation |
| LUST | Leaking Underground Storage Tank |
| MANIFEST | Hazardous Waste Manifest Data |
| MTCA | Model Toxics Control Act |
| NFA | No Further Action |
| NESHAP | National Emission Standards for Hazardous Air Pollutants |
| OSHA | Occupational Safety and Health Act |
| OWS | Oil Water Separator |
| PCB | Polychlorinated Biphenyl |
| RCRA | Resource Conservation and Recovery Act |
| RCRA – SQG | Resource Conservation and Recovery Act – Small Quantity Generator |
| RCW | Revised Code of Washington |
| ROD | Record of Decision |

Acronyms and Abbreviations (Continued)

| | |
|-------|---|
| SPCC | Spill Prevention Control and Countermeasures Plan |
| SEPA | State Environmental Policy Act |
| SR | State Route |
| TPH | Total Petroleum Hydrocarbons |
| TSCA | Toxic Substances Control Act |
| UST | Underground Storage Tank |
| VCP | Voluntary Cleanup Program |
| WAC | Washington Administrative Code |
| WISHA | Washington Industrial Safety and Health Act |
| WSDOT | Washington State Department of Transportation |

Glossary

| | |
|--|---|
| Comprehensive Environmental Response Compensation and Liability Act (CERCLA) | Federal legislation that requires the parties responsible for contamination to conduct or pay for the cleanup. If the U.S. Environmental Protection Agency's (EPA's) efforts to take an enforcement action for the cleanup are not successful, the Federal government can clean up a site using the CERCLA Trust Fund. |
| Code of Federal Regulations (CFR) | The Code of Federal Regulations (CFR) is the codification of the general and permanent rules published in the Federal Register by the executive departments and agencies of the federal government. It is divided into 50 titles that represent broad areas subject to federal regulation. Each volume of the CFR is updated once each calendar year. |
| Down-gradient | The direction of flow; i.e., downstream. |
| EDR Report | A list of databases searched for potential hazardous materials contamination, including selected detailed information from federal and state lists, and maps illustrating the identifiable sites within the indicated search radius. |
| General housekeeping | This describes how well the site is maintained. For example, observations may record if soil is stained or if garbage, junk cars, and/or discarded chemical containers are scattered about the property. |
| Groundwater | That portion of the water below the ground surface that is free flowing within the soil particles. Groundwater typically moves slowly, generally at a downward angle because of gravity, and eventually enters into streams, lakes, and oceans. |
| High-occupancy vehicle (HOV) | High-occupancy vehicle is a special designation for a bus, carpool, or vanpool provided as an encouragement to increase ride-sharing. Specially designated HOV lanes and parking are among the incentives for persons to pool trips, use fewer vehicles, and make the transportation system more efficient. HOV lanes are generally inside (left-side) lanes, and are identified by signs and a diamond on the pavement. Currently, two or more (2+) occupants are required to use the I-405 HOV lanes. Motorcycles are allowed to use freeway HOV lanes as well. |
| Leaking Underground Storage Tank (LUST) | A known leaking tank located underground typically containing hazardous materials, most commonly petroleum products. |
| Model Toxics Control Act (MTCA) | Washington State legislation adopted as the counterpart to the Federal Superfund law, also known as CERCLA. Like CERCLA, MTCA sets up a process to identify, investigate, and cleanup contaminated properties that are, or may be, a threat to human health or the environment. MTCA allows for the assessment of damages where the contamination injures wildlife or the environment. |
| Monitoring well | A ground well used to test or sample on an ongoing basis the quality and quantity of groundwater. |

Glossary (Continued)

| | |
|---|--|
| National Emission Standards for Hazardous Air Pollutants (NESHAP) | A set of national emission standards for listed hazardous pollutants emitted from specific classes or categories of new and existing sources. These standards were implemented in the Clean Air Act Amendments of 1977. |
| National Pollutant Discharge Elimination System (NPDES) | The national program for issuing, modifying, revoking and reissuing, terminating, monitoring and enforcing permits, and imposing and enforcing pretreatment requirements under Sections 307, 318, 402, and 405 of the Clean Water Act. (NPDES glossary Web site: http://cfpub2.epa.gov/npdes/glossary.cfm?program_id=0#N) |
| No further action (NFA) | An official acknowledgement from the Washington State Department of Ecology that a contaminated site has undergone cleanup or no longer poses a threat to human health or the environment. |
| Parts per million (ppm) | A measure of concentration based on weight or volume. |
| Pollutant | Any substance introduced into the environment that contaminates or otherwise adversely affects the usefulness of a resource. |
| Polychlorinated Biphenyls (PCBs) | Polychlorinated biphenyls are aromatic compounds containing two benzene nuclei with two or more substituted chlorine atoms. |
| Project Area | The potential area of impact. |
| Reasonably predictable sites | Locations that are expected to exhibit recognized combinations of environmental conditions based on previous experience in similar situations and/or best professional judgment. |
| Record of Decision (ROD) | A document prepared by the federal lead agency that presents the basis for the decision reached after completion of the Final EIS. The ROD summarizes any mitigation measures that will be incorporated into the project, and documents any required Section 4(f) or other approvals. |
| Remediation | An action to identify, eliminate, or minimize hazardous substances that pose a threat to human health or the environment. |
| Right-of-way | Land purchased prior to the construction of transportation improvements along with land for sound walls, retaining walls, stormwater facilities, and other project features. This also includes permanent or temporary easements for construction and maintenance. Vacant land may also be set aside for future highway expansion under certain circumstances. |
| Sensitive Receptors | Sensitive receptors include residences, senior housing, schools, hospitals, wells, fish or wildlife habitat conservation areas, etc. that could be adversely affected by hazardous materials. |
| Spill Prevention Control and Countermeasures (SPCC) Plan | A plan for minimizing effects to soil, surface water, and groundwater in the event of a spill of contaminated soil, petroleum products, contaminated water, or other hazardous substances. The SPCC plan addresses construction procedures, equipment, and materials. |
| Storm drain | A sewer that carries stormwater and surface water, street wash, and other wash waters or drainage, but excludes sewage and industrial wastes; also called a storm sewer. |
| Study area | The area specifically evaluated for environmental effects within ¼ mile of the project area. |

Glossary (Continued)

| | |
|---------------------------------|---|
| Substantially contaminated site | A property that possesses a potential for substantial contamination of soil, groundwater, surface water, and/or sediment; contains contaminants that are persistent or expensive to manage; and lacks reliable estimates of remediation costs. |
| Surficial | Pertaining to or lying on the surface of the earth. |
| Volatile organic compound (VOC) | An organic (carbon-based) compound that readily forms vapors at normal temperature and pressure. The term is generally applied to organic solvents, certain paint additives, aerosol spray can propellants, fuels (such as gasoline and kerosene), petroleum distillates, dry cleaning products, and many other industrial and consumer products, ranging from office supplies to building materials. |
| Windshield survey | The process of driving by an area to look at properties for general housekeeping and verify property addresses; a method of observing a project area by driving the area in a vehicle. |

References

GIS Data Sources

Exhibits 2 thru 10

GeoEngineers, Inc.

2006-2007. Sites of Concern.

Base Data

All GIS exhibits contain one or more of the following as base layers:

Geographic Data Technology, Inc. (GDT).

2005 GDT – Dynamap Transportation. April 2005.

King County Standard GIS Data Disk, extract June 2006:

2004 Cities with annexations.

2005 Open Water.

2006 Parks in King County. Data updated by I-405 staff to match data from cities of Renton and Tukwila.

2005 Streams and Rivers. Data updated by I-405 staff to match fieldwork, 2002 LiDAR, and orthorectified aerial photography.

2005 Trails in King County. Data updated by I-405 staff to match fieldwork, 2002 LiDAR and orthorectified aerial photography.

United States Geological Survey (USGS).

2002 Color Aerial Photography. June 2002. <http://edc.usgs.gov/products/aerial/hiresortho.html>

Washington State Department of Transportation (WSDOT).

2001 Aerial photography program. March 2001.

1997 Spatial Data Catalog, Railroads.

Text References and Verbal Communications

Environmental Data Resources, Inc.

2006 Tukwila to Renton Project, King, WA. June 2006.

Mapquest Website

Accessed September 2006, <http://www.mapquest.com/>

U.S. Geological Service

1949 Renton, Washington Quadrangle Topographic Map. photo-revised 1968 and 1973.

Washington State Department of Ecology

2007 Reviewed multiple facility files (listed in Exhibit 1) stored in Northwest Regional Office, accessed July and December 2006 and January 2007.

2006 Facility Site Atlas Website <http://apps.ecy.wa.gov/website/facsite/viewer.htm>, Accessed July 2006

2006 Toxics Cleanup Program and Site Information Website
<http://www.ecy.wa.gov/programs/tcp/cleanup.html>, Accessed July 2006

Washington State Department of Transportation (WSDOT)

- 2006 I-405 Renton Nickel Improvement Project, Environmental Evaluation Technical Memorandum, Prepared for the I-405 Program Office, Bellevue, WA.
- 2006 Historical Aerial Photographs. 1961-1992.
- 2005 I-405 Renton Nickel Improvement Project, Hazardous Materials Discipline Report, June 2005, Renton, WA. Prepared for the Washington State Department of Transportation, I-405 Program Office, Bellevue, WA.
- 2005 I-405 Renton Nickel Improvement Project, Groundwater Discipline Report, June 2005, Renton, WA, Prepared for the Washington State Department of Transportation, Urban Corridors Office, and the Federal Highways Administration, Olympia, WA.
- 2005 I-405 Renton Nickel Improvement Project, Geology and Soil Discipline Report, June 2005, Renton, WA, Prepared for the Washington State Department of Transportation, Urban Corridors Office, and the Federal Highways Administration, Olympia, WA.
- 2005 <http://www.wsdot.wa.gov/MapsData/Aerial/>, June 2005

This page intentionally blank.

APPENDIX A: METHODOLOGY

How did we collect information on hazardous materials for this report?

The I-405 Team collected information for this technical memorandum by the following methods:

- Reviewing and summarizing publicly available records and databases to obtain information indicating the location of hazardous materials.
- Identifying historical land use of the project area. The project area is defined as the potential impact area. The study area specifically evaluated for environmental effects included the area within 1/4 mile of the project area.
- Reviewing available geologic literature and topographic maps to evaluate local geology and soil types, surface drainage pathways, groundwater depths, and overall groundwater flow direction.
- Conducting windshield surveys to observe site features and possible sources of hazardous materials.

A portion of the project corridor was previously evaluated for the presence of hazardous materials under the Renton Nickel Project. These areas were not revisited, considered or reported as part of this effort. This technical memorandum identified sites of concern with potential hazardous materials both in and adjacent to the study area. Further investigation is recommended for any parcels identified in this memorandum that are to be acquired for this project.

How were individual sites considered for in-depth analysis?

The initial screening process for determining which sites required further analysis included the following two criteria:

- The site is located in the proposed study area and potentially contained hazardous materials.
- The site contained hazardous materials and was located hydraulically at an incline higher than the proposed study area.

The I-405 Team further assessed the sites of concern, and determined whether these sites were “reasonably predictable” or “substantially contaminated” with respect to the presence of hazardous materials.

“Reasonably predictable” sites are sites where recognized environmental conditions are known based on existing data or can be predicted based on site observations, previous experience in similar situations or by using best professional judgment. These sites are typically small, the contaminants are localized and are relatively non-toxic, and abatement/remediation activities are routine (e.g., asbestos abatement or petroleum hydrocarbon-contaminated soil remediation).

“Substantially contaminated” sites are typically large or have large volumes of contaminated materials, have a long history of industrial or commercial use, and the contaminants are persistent, difficult or expensive to manage.

The I-405 Team identified sites of concern by collecting information from the sources listed below.

Regulatory Database Review

The I-405 Team reviewed local, state, and federal databases provided by Environmental Data Resources, Inc. (EDR)¹ to identify potential sources of hazardous materials that could affect the study area. The I-405 Team contracted EDR to conduct a regulatory data search consistent with WSDOT, American Society for Testing and Materials, and Federal Highway Administration (FHWA) standards and guidelines. EDR provided a comprehensive search of existing environmental regulatory agency databases for known or suspected contaminant-related concerns within the study area. Appendix B contains the full database list and results of EDR's database research.

Historical Research

The I-405 Team conducted historical research efforts to identify and characterize past land use activities. From these records, the I-405 Team:

- Compiled a land use inventory by reviewing available aerial photographs. Available aerial photographs were dated between 1961 and 1992.
- Reviewed topographic, geologic and groundwater occurrence maps to determine soil types, depths to groundwater and overall groundwater flow direction. This review included coordinating with the authors of the Tukwila to Renton Improvement Project Geology and Soils Technical Memorandum and Water Resources Discipline Report. The I-405 Team used this information to evaluate the potential sub-surface migration pathway of hazardous materials in the environment.

Data Validation

The I-405 Team requested and reviewed publicly available files from the Washington State Department of Ecology (Ecology) for specific properties where hazardous materials were likely to exist based on the EDR report and historical background research. This review focused on identifying the nature and extent of known contamination and cleanup activities on properties within the study area.

Windshield Survey

The I-405 Team conducted a windshield survey² of the study area focused on properties where hazardous materials were known or suspected to be present. The survey included all properties that could affect construction or operation within the study area. The I-405 Team conducted a windshield survey by driving the public access roads within 0.25 miles of the Tukwila to Renton Improvement Project corridor to a) verify the addresses of identified hazardous materials sites and b) look for previously unidentified hazardous materials sites that might affect Project construction or operation. In conducting the windshield survey, the I-405 Team looked only at features in plain sight from public access corridors. The team did not enter any properties or view conditions within buildings. The I-405 Team noted the following information during the windshield survey:

¹ Environmental Data Resources, EDR Data Map, 2006. The EDR report includes a list of databases we reviewed, including selected detailed information from federal and state lists, and maps illustrating the identifiable sites within the indicated search radius. Sites are located on the focus maps provided by EDR. The EDR report is attached as Appendix B

²The I-405 Team conducted a windshield survey by driving the public access roads within 0.25 miles of the Tukwila to Renton Improvement Project corridor to: a) verify the addresses of identified hazardous materials sites; and b) look for previously unidentified hazardous materials sites that might affect project construction or operation. In conducting the windshield survey, the I-405 Team looked only at features in plain sight from public access corridors. The team did not enter any properties or view conditions within buildings.

- The presence of improvements on the site.
- The usage and physical setting, including slope, drainage features and soils.
- Indications suggesting the presence of underground storage tanks (USTs), above-ground storage tanks, buried pipelines, drums, hazardous and/or solid waste disposal, soil staining and distressed vegetation.
- General housekeeping observations³.
- Adjacent and nearby properties with a potential to contribute hazardous materials.

³General housekeeping observations include noting how well the site is maintained. For example, the I-405 Team noted if soil is stained or if garbage, junk cars, and/or discarded chemical containers are scattered about the property.

This page intentionally blank.

APPENDIX B: EDR ENVIRONMENTAL DATABASE RESEARCH RESULTS

This page intentionally blank.



EDR® Environmental
Data Resources Inc

EDR DataMap® Environmental Atlas

**Tukwila to Renton Improvement Proj
King, WA**

June 09, 2006

Inquiry number 01689609.1r

The Standard in Environmental Risk Management Information

440 Wheelers Farms Road
Milford, Connecticut 06461

Nationwide Customer Service

Telephone: 1-800-352-0050
Fax: 1-800-231-6802
Internet: www.edrnet.com

Thank you for your business.
Please contact EDR at 1-800-352-0050
with any questions or comments.

Disclaimer - Copyright and Trademark Notice

This Report contains certain information obtained from a variety of public and other sources reasonably available to Environmental Data Resources, Inc. It cannot be concluded from this Report that coverage information for the target and surrounding properties does not exist from other sources. **NO WARRANTY EXPRESSED OR IMPLIED, IS MADE WHATSOEVER IN CONNECTION WITH THIS REPORT. ENVIRONMENTAL DATA RESOURCES, INC. SPECIFICALLY DISCLAIMS THE MAKING OF ANY SUCH WARRANTIES, INCLUDING WITHOUT LIMITATION, MERCHANTABILITY OR FITNESS FOR A PARTICULAR USE OR PURPOSE. ALL RISK IS ASSUMED BY THE USER. IN NO EVENT SHALL ENVIRONMENTAL DATA RESOURCES, INC. BE LIABLE TO ANYONE, WHETHER ARISING OUT OF ERRORS OR OMISSIONS, NEGLIGENCE, ACCIDENT OR ANY OTHER CAUSE, FOR ANY LOSS OF DAMAGE, INCLUDING, WITHOUT LIMITATION, SPECIAL, INCIDENTAL, CONSEQUENTIAL, OR EXEMPLARY DAMAGES. ANY LIABILITY ON THE PART OF ENVIRONMENTAL DATA RESOURCES, INC. IS STRICTLY LIMITED TO A REFUND OF THE AMOUNT PAID FOR THIS REPORT.** Purchaser accepts this Report "AS IS". Any analyses, estimates, ratings, environmental risk levels or risk codes provided in this Report are provided for illustrative purposes only, and are not intended to provide, nor should they be interpreted as providing any facts regarding, or prediction or forecast of, any environmental risk for any property. Only a Phase I Environmental Site Assessment performed by an environmental professional can provide information regarding the environmental risk for any property. Additionally, the information provided in this Report is not to be construed as legal advice.

Copyright 2006 by Environmental Data Resources, Inc. All rights reserved. Reproduction in any media or format, in whole or in part, of any report or map of Environmental Data Resources, Inc., or its affiliates, is prohibited without prior written permission.

EDR and its logos (including Sanborn and Sanborn Map) are trademarks of Environmental Data Resources, Inc. or its affiliates. All other trademarks used herein are the property of their respective owners.

FOCUS MAP SUMMARY

| <u>Database</u> | <u>Total Plotted</u> |
|---------------------------------------|--------------------------|
| <u>FEDERAL RECORDS</u> | |
| NPL | 1 |
| Proposed NPL | 0 |
| Delisted NPL | 0 |
| NPL RECOVERY | 0 |
| CERCLIS | 1 |
| CERC-NFRAP | 2 |
| CORRACTS | 1 |
| RCRA TSD | 1 |
| RCRA Lg. Quan. Gen. | 7 |
| RCRA Sm. Quan. Gen. | 82 |
| ERNS | 0 |
| HMIRS | 0 |
| US ENG CONTROLS | 1 |
| US INST CONTROL | 1 |
| DOD | 0 |
| FUDS | 0 |
| US BROWNFIELDS | 0 |
| CONSENT | 0 |
| ROD | 1 |
| UMTRA | 0 |
| ODI | 0 |
| TRIS | 2 |
| TSCA | 0 |
| FTTS | 0 |
| SSTS | 0 |
| ICIS | 0 |
| PADS | 2 |
| MLTS | 0 |
| MINES | 0 |
| FINDS | 98 |
| RAATS | 1 |
| <u>STATE AND LOCAL RECORDS</u> | |
| CSCSL | 30 |
| HSL | 0 |
| CSCSL NFA | 24 |
| State Landfill | 0 |
| SWTIRE | 0 |
| LUST | 32 |
| UST | 62 |
| AST | 0 |
| MANIFEST | 26 |
| SPILLS | 1 |
| INST CONTROL | 4 |
| VCP | 27 |
| ICR | 49 |
| DRYCLEANERS | 1 |

FOCUS MAP SUMMARY

| <u>Database</u> | <u>Total Plotted</u> |
|---|--------------------------|
| CDL | 0 |
| WA Emissions | 0 |
| INACTIVE DRYCLEANERS | 2 |
| <u>TRIBAL RECORDS</u> | |
| INDIAN RESERV | 0 |
| INDIAN LUST | 0 |
| INDIAN UST | 0 |
| <u>EDR PROPRIETARY RECORDS</u> | |
| Manufactured Gas Plants | 0 |

NOTES:

Sites may be listed in more than one database

EXECUTIVE SUMMARY

A search of available environmental records was conducted by Environmental Data Resources, Inc. (EDR).

TARGET PROPERTY INFORMATION

ADDRESS

RENTON, WA 98055

DATABASES WITH NO MAPPED SITES

No mapped sites were found in EDR's search of available ("reasonably ascertainable ") government records within the requested search area for the following databases:

FEDERAL RECORDS

| | |
|-----------------------------|---|
| Proposed NPL | Proposed National Priority List Sites |
| Delisted NPL | National Priority List Deletions |
| NPL RECOVERY | Federal Superfund Liens |
| ERNS | Emergency Response Notification System |
| HMIRS | Hazardous Materials Information Reporting System |
| DOD | Department of Defense Sites |
| FUDS | Formerly Used Defense Sites |
| US BROWNFIELDS | A Listing of Brownfields Sites |
| CONSENT | Superfund (CERCLA) Consent Decrees |
| UMTRA | Uranium Mill Tailings Sites |
| ODI | Open Dump Inventory |
| TSCA | Toxic Substances Control Act |
| FTTS | FIFRA/ TSCA Tracking System - FIFRA (Federal Insecticide, Fungicide, & Rodenticide Act)/TSCA (Toxic Substances Control Act) |
| SSTS | Section 7 Tracking Systems |
| ICIS | Integrated Compliance Information System |
| MLTS | Material Licensing Tracking System |
| MINES | Mines Master Index File |

STATE AND LOCAL RECORDS

| | |
|---------------------|---|
| HSL | Hazardous Sites List |
| SWF/LF | Solid Waste Facility Database |
| SWTIRE | Solid Waste Tire Facilities |
| AST | Aboveground Storage Tank Locations |
| CDL | Clandestine Drug Lab Contaminated Site List |
| EMI | Washington Emissions Data System |

TRIBAL RECORDS

| | |
|----------------------------|--|
| INDIAN RESERV | Indian Reservations |
| INDIAN LUST | Leaking Underground Storage Tanks on Indian Land |

EXECUTIVE SUMMARY

INDIAN UST..... Underground Storage Tanks on Indian Land

EDR PROPRIETARY RECORDS

Manufactured Gas Plants... EDR Proprietary Manufactured Gas Plants

SURROUNDING SITES: SEARCH RESULTS

Surrounding sites were identified.

The Map ID column refers to the Map ID-Focus Map(s) of the listed site.

Sites listed in ***bold italics*** are in multiple databases.

Unmappable (orphan) sites are not considered in the foregoing analysis.

FEDERAL RECORDS

NPL: Also known as Superfund, the National Priority List database is a subset of CERCLIS and identifies over 1,200 sites for priority cleanup under the Superfund program. The source of this database is the U.S. EPA.

A review of the NPL list, as provided by EDR, and dated 04/19/2006 has revealed that there is 1 NPL site within the searched area.

| <u>Site</u> | <u>Address</u> | <u>Map ID</u> |
|-----------------------------------|-------------------------------------|---------------------|
| <i>PACCAR INCORPORATED</i> | <i>1400 NORTH 4TH STREET</i> | <i>0-2,7</i> |

CERCLIS: The Comprehensive Environmental Response, Compensation and Liability Information System contains data on potentially hazardous waste sites that have been reported to the USEPA by states, municipalities, private companies and private persons, pursuant to Section 103 of the Comprehensive Environmental Response, Compensation and Liability Act (CERCLA). CERCLIS contains sites which are either proposed to or on the National Priorities List (NPL) and sites which are in the screening and assessment phase for possible inclusion on the NPL.

A review of the CERCLIS list, as provided by EDR, and dated 02/01/2006 has revealed that there is 1 CERCLIS site within the searched area.

| <u>Site</u> | <u>Address</u> | <u>Map ID</u> |
|-----------------------------------|-------------------------------------|---------------------|
| <i>PACCAR INCORPORATED</i> | <i>1400 NORTH 4TH STREET</i> | <i>0-2,7</i> |

CERCLIS-NFRAP: Archived sites are sites that have been removed and archived from the inventory of CERCLIS sites. Archived status indicates that, to the best of EPA's knowledge, assessment at a site has been completed and that EPA has determined no further steps will be taken to list this site on the National Priorities List (NPL), unless information indicates this decision was not appropriate or other considerations require a recommendation for listing at a later time. This decision does not necessarily mean that there is no hazard

EXECUTIVE SUMMARY

associated with a given site; it only means that, based upon available information, the location is not judged to be a potential NPL site.

A review of the CERC-NFRAP list, as provided by EDR, and dated 02/01/2006 has revealed that there are 2 CERC-NFRAP sites within the searched area.

| <u>Site</u> | <u>Address</u> | <u>Map ID</u> |
|------------------------|-----------------------|---------------|
| BOEING RENTON | 800 N 6TH ST | 1-2 |
| AMERICAN CAN CO | 400 BAKER BLVD | 94-10 |

CORRACTS: CORRACTS is a list of handlers with RCRA Corrective Action Activity. This report shows which nationally-defined corrective action core events have occurred for every handler that has had corrective action activity.

A review of the CORRACTS list, as provided by EDR, and dated 03/15/2006 has revealed that there is 1 CORRACTS site within the searched area.

| <u>Site</u> | <u>Address</u> | <u>Map ID</u> |
|----------------------|---------------------|---------------|
| BOEING RENTON | 800 N 6TH ST | 1-2 |

RCRAInfo: RCRAInfo is EPA's comprehensive information system, providing access to data supporting the Resource Conservation and Recovery Act (RCRA) of 1976 and the Hazardous and Solid Waste Amendments (HSWA) of 1984. RCRAInfo replaces the data recording and reporting abilities of the Resource Conservation and Recovery Information System(RCRIS). The database includes selective information on sites which generate, transport, store, treat and/or dispose of hazardous waste as defined by the Resource Conservation and Recovery Act (RCRA). Conditionally exempt small quantity generators (CESQGs) generate less than 100 kg of hazardous waste, or less than 1 kg of acutely hazardous waste per month. Small quantity generators (SQGs) generate between 100 kg and 1,000 kg of hazardous waste per month Large quantity generators generate over 1,000 kilograms (kg) of hazardous waste, or over 1 kg of acutely hazardous waste per month. Transporters are individuals or entities that move hazardous waste from the generator offsite to a facility that can recycle, treat, store, or dispose of the waste. TSDFs treat, store, or dispose of the waste.

A review of the RCRA-TSDF list, as provided by EDR, and dated 03/09/2006 has revealed that there is 1 RCRA-TSDF site within the searched area.

| <u>Site</u> | <u>Address</u> | <u>Map ID</u> |
|----------------------|---------------------|---------------|
| BOEING RENTON | 800 N 6TH ST | 1-2 |

RCRAInfo: RCRAInfo is EPA's comprehensive information system, providing access to data supporting the Resource Conservation and Recovery Act (RCRA) of 1976 and the Hazardous and Solid Waste Amendments (HSWA) of 1984. RCRAInfo replaces the data recording and reporting abilities of the Resource Conservation and Recovery Information System(RCRIS). The database includes selective information on sites which generate, transport, store, treat and/or dispose of hazardous waste as defined by the Resource Conservation and Recovery Act (RCRA). Conditionally exempt small quantity generators (CESQGs) generate less than 100 kg of hazardous waste, or less than 1 kg of acutely hazardous waste per month. Small quantity generators (SQGs) generate between 100 kg and 1,000 kg of hazardous waste per month Large quantity generators generate over 1,000 kilograms (kg) of hazardous waste, or over 1 kg of acutely hazardous waste per month. Transporters are

EXECUTIVE SUMMARY

individuals or entities that move hazardous waste from the generator offsite to a facility that can recycle, treat, store, or dispose of the waste. TSDFs treat, store, or dispose of the waste.

A review of the RCRA-LQG list, as provided by EDR, and dated 03/09/2006 has revealed that there are 7 RCRA-LQG sites within the searched area.

| <u>Site</u> | <u>Address</u> | <u>Map ID</u> |
|---------------------------------------|--------------------------------|-----------------|
| BOEING RENTON | 800 N 6TH ST | 1-2 |
| ARCO 5902 | 710 S GRADY WAY | 37-7 |
| BURLINGTON ENVIRONMENTAL INC C | 955 POWELL AVE SW | 51-11 |
| DANIEL BOONE PAINT CO INC TUKW | 15701 NELSEN PL S | 78-10,11 |
| FATIGUE TECHNOLOGY INC | 150 ANDOVER PARK W | 91-10 |
| TOSCO RENTON TERMINAL | 2423 LIND AVENUE SOUTHW | 95-11 |
| CF MOTORFREIGHT | 400 SW 34TH ST | 103-16 |

RCRAInfo: RCRAInfo is EPA's comprehensive information system, providing access to data supporting the Resource Conservation and Recovery Act (RCRA) of 1976 and the Hazardous and Solid Waste Amendments (HSWA) of 1984. RCRAInfo replaces the data recording and reporting abilities of the Resource Conservation and Recovery Information System(RCRIS). The database includes selective information on sites which generate, transport, store, treat and/or dispose of hazardous waste as defined by the Resource Conservation and Recovery Act (RCRA). Conditionally exempt small quantity generators (CESQGs) generate less than 100 kg of hazardous waste, or less than 1 kg of acutely hazardous waste per month. Small quantity generators (SQGs) generate between 100 kg and 1,000 kg of hazardous waste per month Large quantity generators generate over 1,000 kilograms (kg) of hazardous waste, or over 1 kg of acutely hazardous waste per month. Transporters are individuals or entities that move hazardous waste from the generator offsite to a facility that can recycle, treat, store, or dispose of the waste. TSDFs treat, store, or dispose of the waste.

A review of the RCRA-SQG list, as provided by EDR, and dated 03/09/2006 has revealed that there are 82 RCRA-SQG sites within the searched area.

| <u>Site</u> | <u>Address</u> | <u>Map ID</u> |
|---------------------------------------|--------------------------------|---------------------|
| PACCAR INCORPORATED | 1400 NORTH 4TH STREET | 0-2,7 |
| PERFORMANCE APEX AUTO SHOP | 410 SUNSET BLVD N | 5-2,3,7,8 |
| RENTON MUNICIPAL AIRPORT FIRE | 616 W PERIMETER RD | 6-2,7 |
| RENTON SCHOOL DISTRICT NUMBER | 1220 N 4TH ST | 7-2,7 |
| PRECISION TUNE AUTO CARE RENTO | 233 SUNSET BLVD N | 9-7 |
| TEXACO 632321451 | 1408 BRONSON WY | 11-7 |
| UNOCAL STATION 5024 | 59 RAINIER AVE S | 12-7 |
| BRYANT MOTORS INCORPORATED | 1300 BRONSON WAY NORTH | 14-7 |
| RENTON VALU VILLAGE | 1222 BRONSON WAY | 15-7 |
| LOCKWOOD IND INC RENTON | 73 BURNETT AVE S | 16-7 |
| ARCO 5238 | 175 RAINIER AVE S | 17-7 |
| BRONSON AUTO SERVICE INC | 1023 BRONSON WAY S | 18-7 |
| US DOJ DEA RENTON POLICE DEPT | 220 MILL AVE S | 21-7 |
| NORTH AMERICAN REFRATORIES CO | 1500 HOUSER WAY S. | 24-7 |
| WA DOT RENTON HOUSE DEMOLITION | 1201 S 3RD | 26-7 |
| TAYLORS AUTO BODY | 330 MAIN AVE S | 28-7 |
| RENTON SD 403 | 435 MAIN AVE S | 30-7 |
| SCOTT DRYCLEANERS | 201 S 4TH PL | 31-7 |
| RENTON KIA SERVICE CENTER | 900 S GRADY WAY | 33-7 |
| PSE GRADY WAY RENTON COMPLEX | 915 S GRADY WAY COMPLEX | 33-7 |
| LITHIA DODGE CHRYSLER JEEP | 585 RAINIER AVE S | 34-7 |
| LTS TRUCKING | 423 S 7TH ST | 36-7 |
| SOUND FORD | 750 RAINIER AVE S | 43-6,7,11,12 |
| TEXACO STATION 632320402 | 509 S GRADY WAY | 44-7,12 |

EXECUTIVE SUMMARY

| Site | Address | Map ID |
|--------------------------------|-------------------------|-----------|
| RENTON VILLAGE CLEANERS INC | 53 S GRADY WAY | 46-12 |
| AIRTOUCH CELLULAR SOUTH CENTER | 15 S GRADY WAY | 46-12 |
| WALKERS RENTON MITSUBISHI | 200 S GRADY WAY | 46-12 |
| RENTON HONDA AUTOMOBILE | 200 SW GRADY WAY | 48-11 |
| DANA CORP | 1037 THOMAS AVE SW | 49-11 |
| JOSEPH T RYERSON & SON INC | 600 SW 10TH | 50-11 |
| AIR PRODUCTS & CHEMICALS INC R | 950 POWELL AVE SW | 51-11 |
| TALBOT ROAD S RENTON | COR OF TALBOT & RENTON | 52-12 |
| RENTON TALBOT DELAWARE INC | ONE RENTON PL 555 S REN | 53-12 |
| ARROW TRANSPORTATION SYSTEMS R | 1100 MAPLE AVE SW | 54-11 |
| GOOD CHEVROLET GEO | 325 SW 12TH ST | 55-11 |
| CUMMINS NORTHWEST INC RENTON | 811 SW GRADY WAY | 56-11 |
| SEA TAC DISPOSAL INC | 1201 LIND AVE SW | 57-11 |
| AUTOMOTIVE ENGINE WAREHOUSE | 1150 RAYMOND AVE SW | 58-11 |
| HWY 167 I405 DRUM | HWY 167 EXIT TO I405 | 60-11 |
| HOLMES ELECTRIC INC | 1422 RAYMOND AVE SW | 61-11 |
| RENTON KIA TRUCK CENTER | 234 SW 16TH ST | 63-11 |
| THRIFTY CAR RENTAL 16TH | 316 SW 16TH ST | 64-11 |
| AUSTIN CO | 1601 LIND AVE SW | 65-11 |
| GROUP HEALTH COOPERATIVE OF PU | 801 SW 16TH ST | 67-11 |
| ATACS PRODUCTS INC | 1120 SW 16TH ST | 68-11 |
| BOEING LONGACRES | 1621 SW 16TH ST | 69-11 |
| INTERIOR CONST SUPPLY | 1520 SW GRADY WAY | 72-10 |
| ROBERT BAYLEY CONSTR INC NORDS | 100 SOUTHCENTER BLVD NO | 73-10 |
| ARCO 6155 | 5800 SOUTHCENTER BLVD | 74-10 |
| SEARS UNIT 1139 | 400 SOUTHCENTRAL PKWY | 75-10 |
| EXPRESSLY PORTRAITS 69 SOUTHCE | 804 SOUTHCENTER MALL | 75-10 |
| MINOLTA BLDG | 6300 SOUTHCENTER BLVD | 77-10 |
| LOWES HOME IMPROVEMENT WAREHOU | 101 ANDOVER PARK EAST | 79-10 |
| TEXACO 632321471 | 501 TUKWILA PARKWAY | 79-10 |
| PSE SWARR STATION | 2100 BENSON DR S | 81-12 |
| KINKOS PHOTOLAB TUKWILA | 112 ANDOVER PARK E | 82-10 |
| SUN SPORTSWEAR INC SEATTLE | 401 TUKWILA PKWY | 84-10 |
| PACIFIC ENGINEERING DESIGN INC | 130 ANDOVER PARK E STE | 85-10 |
| 3M SEATTLE SALES CTR | 100 ANDOVER PARK W | 89-10 |
| UNOCAL SS NO 5918 | 115 ANDOVER PARK W | 89-10 |
| WASHINGTON COLOR CHEMICAL TUKW | 401 EVANS BLACK DR | 90-10 |
| OLYMPIC PIPE LINE CO RENTON | 2319 LIND AV SW | 92-11 |
| SOUTHCENTER CLEANERS | 1706 SOUTHCENTER MALL | 93-10 |
| AMERICAN CAN CO | 400 BAKER BLVD | 94-10 |
| CHEVRON USA INC SS 91557 | 220 STRANDER BLVD | 99-10,15 |
| YALE MATERIAL HANDLING NW INC | 3051 E VALLEY RD | 101-16,17 |
| WESTERN DISTRIBUTION SERVICES | 200 SOUTHWEST 34TH STRE | 104-16 |
| CRAIG TAYLOR EQUIP RENTON | 3100 E VALLEY RD | 105-16,17 |
| PILCHUCK CONTRACTORS INC RENTO | 3328 E VALLEY RD | 106-16,17 |
| DIETRICH INDUSTRIES INC | 3351 E VALLEY RD | 106-16,17 |
| SOUTH END AUTO WRECKING INC | 3400 E VALLEY RD | 106-16,17 |
| WALLYS TRUCK REPAIR | 3412 E VALLEY RD | 106-16,17 |
| HOMEBASE 49 | 3701 E VALLEY HWY | 107-16,17 |
| TAS PRECISION REBUILD | 4000 E VALLEY RD STE 2 | 108-16,17 |
| MUTUAL MATERIALS CO RENTON | 4000 E VALLEY RD STE 9 | 108-16,17 |
| DINOL US INC RENTON | 283 SW 41ST ST | 111-16 |
| ELECTRO PAINTERS INC RENTON | 231 SW 41ST ST | 112-16 |
| YORK INTERNATIONAL CORP | 221 SW 41ST ST | 112-16 |
| BETLESMITH | 4096 E VALLEY RD S | 113-16,17 |
| TESORO KENT STATION 62055 | 8815 S 180TH ST | 116-16 |

EXECUTIVE SUMMARY

| <u>Site</u> | <u>Address</u> | <u>Map ID</u> |
|--|--|--------------------------|
| STERICYCLE OF WASHINGTON INC 43RD STREET DRY CLEANERS | 258 SW 43RD ST 330 SW 43RD ST STE P | 118-17 118-17 |

ENG CONTROLS: A listing of sites with engineering controls in place.

A review of the US ENG CONTROLS list, as provided by EDR, and dated 03/21/2006 has revealed that there is 1 US ENG CONTROLS site within the searched area.

| <u>Site</u> | <u>Address</u> | <u>Map ID</u> |
|----------------------|---------------------|---------------|
| BOEING RENTON | 800 N 6TH ST | 1-2 |

INST CONTROLS: A listing of sites with institutional controls in place. Institutional controls include administrative measures, such as groundwater use restrictions, construction restrictions, property use restrictions, and post remediation care requirements intended to prevent exposure to contaminants remaining on site. Deed restrictions are generally required as part of the institutional controls.

A review of the US INST CONTROL list, as provided by EDR, and dated 03/21/2006 has revealed that there is 1 US INST CONTROL site within the searched area.

| <u>Site</u> | <u>Address</u> | <u>Map ID</u> |
|----------------------|---------------------|---------------|
| BOEING RENTON | 800 N 6TH ST | 1-2 |

RODS: Record of Decision. ROD documents mandate a permanent remedy at an NPL (Superfund) site containing technical and health information to aid the cleanup.

A review of the ROD list, as provided by EDR, and dated 04/13/2006 has revealed that there is 1 ROD site within the searched area.

| <u>Site</u> | <u>Address</u> | <u>Map ID</u> |
|----------------------------|------------------------------|---------------|
| PACCAR INCORPORATED | 1400 NORTH 4TH STREET | 0-2,7 |

TRIS: The Toxic Chemical Release Inventory System identifies facilities that release toxic chemicals to the air, water, and land in reportable quantities under SARA Title III, Section 313. The source of this database is the U.S. EPA.

A review of the TRIS list, as provided by EDR, and dated 12/31/2003 has revealed that there are 2 TRIS sites within the searched area.

| <u>Site</u> | <u>Address</u> | <u>Map ID</u> |
|---------------------------------------|-------------------------|---------------|
| BOEING RENTON | 800 N 6TH ST | 1-2 |
| CONOCOPHILLIPS RENTON TERMINAL | 2423 LIND AVE SW | 95-11 |

EXECUTIVE SUMMARY

PADS: The PCB Activity Database identifies generators, transporters, commercial storers and/or brokers and disposers of PCBs who are required to notify the United States Environmental Protection Agency of such activities. The source of this database is the U.S. EPA.

A review of the PADS list, as provided by EDR, and dated 12/27/2005 has revealed that there are 2 PADS sites within the searched area.

| <u>Site</u> | <u>Address</u> | <u>Map ID</u> |
|--------------------------------------|--------------------------------|---------------|
| RENTON SCHOOL DISTRICT NUMBER | 1220 N 4TH ST | 7-2,7 |
| PSE GRADY WAY RENTON COMPLEX | 915 S GRADY WAY COMPLEX | 33-7 |

FINDS: The Facility Index System contains both facility information and "pointers" to other sources of information that contain more detail. These include: RCRIS; Permit Compliance System (PCS); Aerometric Information Retrieval System (AIRS); FATES (FIFRA [Federal Insecticide Fungicide Rodenticide Act] and TSCA Enforcement System, FTTS [FIFRA/TSCA Tracking System]; CERCLIS; DOCKET (Enforcement Docket used to manage and track information on civil judicial enforcement cases for all environmental statutes); Federal Underground Injection Control (FURS); Federal Reporting Data System (FRDS); Surface Impoundments (SIA); TSCA Chemicals in Commerce Information System (CICS); PADS; RCRA-J (medical waste transporters/disposers); TRIS; and TSCA. The source of this database is the U.S. EPA/NTIS.

A review of the FINDS list, as provided by EDR, and dated 04/27/2006 has revealed that there are 98 FINDS sites within the searched area.

| <u>Site</u> | <u>Address</u> | <u>Map ID</u> |
|---------------------------------------|--------------------------------|---------------------|
| PACCAR INCORPORATED | 1400 NORTH 4TH STREET | 0-2,7 |
| PERFORMANCE APEX AUTO SHOP | 410 SUNSET BLVD N | 5-2,3,7,8 |
| RENTON MUNICIPAL AIRPORT FIRE | 616 W PERIMETER RD | 6-2,7 |
| RENTON SCHOOL DISTRICT NUMBER | 1220 N 4TH ST | 7-2,7 |
| PRECISION TUNE AUTO CARE RENTO | 233 SUNSET BLVD N | 9-7 |
| TEXACO 632321451 | 1408 BRONSON WY | 11-7 |
| UNOCAL STATION 5024 | 59 RAINIER AVE S | 12-7 |
| 77 BURNETT AVE SOUTH | 77 BURNETT AVE S | 13-7 |
| BRYANT MOTORS INCORPORATED | 1300 BRONSON WAY NORTH | 14-7 |
| RENTON VALU VILLAGE | 1222 BRONSON WAY | 15-7 |
| LOCKWOOD IND INC RENTON | 73 BURNETT AVE S | 16-7 |
| ARCO 5238 | 175 RAINIER AVE S | 17-7 |
| BRONSON AUTO SERVICE INC | 1023 BRONSON WAY S | 18-7 |
| CHARLEYS AUTOMOTIVE | 207 MAIN ST S | 20-7 |
| US DOJ DEA RENTON POLICE DEPT | 220 MILL AVE S | 21-7 |
| NORTH AMERICAN REFRACTORIES CO | 1500 HOUSER WAY S. | 24-7 |
| WALKERS RENTON SUBARU USED CAR | 250 RAINIER AVE S | 25-7 |
| WA DOT RENTON HOUSE DEMOLITION | 1201 S 3RD | 26-7 |
| TAYLORS AUTO BODY | 330 MAIN AVE S | 28-7 |
| RENTON SD 403 | 435 MAIN AVE S | 30-7 |
| SCOTT DRYCLEANERS | 201 S 4TH PL | 31-7 |
| PSE GRADY WAY RENTON COMPLEX P | 915 S GRADY WAY PARCEL | 33-7 |
| PSE GRADY WAY RENTON COMPLEX P | 915 S GRADY WAY PARCEL | 33-7 |
| PSE GRADY WAY RENTON COMPLEX | 915 S GRADY WAY COMPLEX | 33-7 |
| LITHIA DODGE CHRYSLER JEEP | 585 RAINIER AVE S | 34-7 |
| LTS TRUCKING | 423 S 7TH ST | 36-7 |
| ARCO 5902 | 710 S GRADY WAY | 37-7 |
| LITHIA LOT A CAR OF RENTON | 700 S GRADY WAY | 37-7 |
| LES SCHWAB TIRES RENTON | 710 RAINIER AVE S | 42-7 |
| SOUND FORD | 750 RAINIER AVE S | 43-6,7,11,12 |
| TEXACO STATION 632320402 | 509 S GRADY WAY | 44-7,12 |

EXECUTIVE SUMMARY

| Site | Address | Map ID |
|--------------------------------|-------------------------|-----------|
| RENTON VILLAGE CLEANERS INC | 53 S GRADY WAY | 46-12 |
| AIRTOUCH CELLULAR SOUTH CENTER | 15 S GRADY WAY | 46-12 |
| WALKERS RENTON MITSUBISHI | 200 S GRADY WAY | 46-12 |
| RENTON HONDA AUTOMOBILE | 200 SW GRADY WAY | 48-11 |
| DANA CORP | 1037 THOMAS AVE SW | 49-11 |
| JOSEPH T RYERSON & SON INC | 600 SW 10TH | 50-11 |
| AIR PRODUCTS & CHEMICALS INC R | 950 POWELL AVE SW | 51-11 |
| BURLINGTON ENVIRONMENTAL INC C | 955 POWELL AVE SW | 51-11 |
| TALBOT ROAD S RENTON | COR OF TALBOT & RENTON | 52-12 |
| RENTON TALBOT DELAWARE INC | ONE RENTON PL 555 S REN | 53-12 |
| ARROW TRANSPORTATION SYSTEMS R | 1100 MAPLE AVE SW | 54-11 |
| GOOD CHEVROLET GEO | 325 SW 12TH ST | 55-11 |
| CUMMINS NORTHWEST INC RENTON | 811 SW GRADY WAY | 56-11 |
| SEA TAC DISPOSAL INC | 1201 LIND AVE SW | 57-11 |
| AUTOMOTIVE ENGINE WAREHOUSE | 1150 RAYMOND AVE SW | 58-11 |
| HWY 167 I405 DRUM | HWY 167 EXIT TO I405 | 60-11 |
| HOLMES ELECTRIC INC | 1422 RAYMOND AVE SW | 61-11 |
| PUGET SOUND BUS | 208 SW 16TH ST | 63-11 |
| RENTON KIA TRUCK CENTER | 234 SW 16TH ST | 63-11 |
| THRIFTY CAR RENTAL 16TH | 316 SW 16TH ST | 64-11 |
| AUSTIN CO | 1601 LIND AVE SW | 65-11 |
| SEATTLE LUMBER CO | 500 SW 16TH | 66-11 |
| GROUP HEALTH COOPERATIVE OF PU | 801 SW 16TH ST | 67-11 |
| ATACS PRODUCTS INC | 1120 SW 16TH ST | 68-11 |
| BOEING LONGACRES | 1621 SW 16TH ST | 69-11 |
| INTERIOR CONST SUPPLY | 1520 SW GRADY WAY | 72-10 |
| ROBERT BAYLEY CONSTR INC NORDS | 100 SOUTHCENTER BLVD NO | 73-10 |
| ARCO 6155 | 5800 SOUTHCENTER BLVD | 74-10 |
| SEARS UNIT 1139 | 400 SOUTHCENTRAL PKWY | 75-10 |
| EXPRESSLY PORTRAITS 69 SOUTHCE | 804 SOUTHCENTER MALL | 75-10 |
| MINOLTA BLDG | 6300 SOUTHCENTER BLVD | 77-10 |
| DANIEL BOONE PAINT CO INC TUKW | 15701 NELSEN PL S | 78-10,11 |
| LOWES HOME IMPROVEMENT WAREHOU | 101 ANDOVER PARK EAST | 79-10 |
| TEXACO 632321471 | 501 TUKWILA PARKWAY | 79-10 |
| KINKOS PHOTOLAB TUKWILA | 112 ANDOVER PARK E | 82-10 |
| NORTHWEST PIPELINE SEATTLE | 800 S 21ST ST | 83-12 |
| SUN SPORTSWEAR INC SEATTLE | 401 TUKWILA PKWY | 84-10 |
| PACIFIC ENGINEERING DESIGN INC | 130 ANDOVER PARK E STE | 85-10 |
| 3M SEATTLE SALES CTR | 100 ANDOVER PARK W | 89-10 |
| UNOCAL SS NO 5918 | 115 ANDOVER PARK W | 89-10 |
| WASHINGTON COLOR CHEMICAL TUKW | 401 EVANS BLACK DR | 90-10 |
| FATIGUE TECHNOLOGY INC | 150 ANDOVER PARK W | 91-10 |
| OLYMPIC PIPE LINE CO RENTON | 2319 LIND AV SW | 92-11 |
| AMERICAN CAN CO | 400 BAKER BLVD | 94-10 |
| TOSCO RENTON TERMINAL | 2423 LIND AVENUE SOUTHW | 95-11 |
| FIRESTONE TIRE & RUBBER CO TUK | 215 ANDOVER PARK W | 96-10 |
| CHEVRON USA INC SS 91557 | 220 STRANDER BLVD | 99-10,15 |
| YALE MATERIAL HANDLING NW INC | 3051 E VALLEY RD | 101-16,17 |
| SERVICE PAPER CO | 3324 LIND AVE SW | 102-16 |
| CF MOTORFREIGHT | 400 SW 34TH ST | 103-16 |
| WESTERN DISTRIBUTION SERVICES | 200 SOUTHWEST 34TH STRE | 104-16 |
| CRAIG TAYLOR EQUIP RENTON | 3100 E VALLEY RD | 105-16,17 |
| PILCHUCK CONTRACTORS INC RENTO | 3328 E VALLEY RD | 106-16,17 |
| DIETRICH INDUSTRIES INC | 3351 E VALLEY RD | 106-16,17 |
| SOUTH END AUTO WRECKING INC | 3400 E VALLEY RD | 106-16,17 |
| WALLYS TRUCK REPAIR | 3412 E VALLEY RD | 106-16,17 |

EXECUTIVE SUMMARY

| <u>Site</u> | <u>Address</u> | <u>Map ID</u> |
|---------------------------------------|-----------------------------------|------------------|
| HOMEBASE 49 | 3701 E VALLEY HWY | 107-16,17 |
| TAS PRECISION REBUILD | 4000 E VALLEY RD STE 2 | 108-16,17 |
| MUTUAL MATERIALS CO RENTON | 4000 E VALLEY RD STE 9 | 108-16,17 |
| DINOL US INC RENTON | 283 SW 41ST ST | 111-16 |
| ELECTRO PAINTERS INC RENTON | 231 SW 41ST ST | 112-16 |
| YORK INTERNATIONAL CORP | 221 SW 41ST ST | 112-16 |
| BEETLESMITH | 4096 E VALLEY RD S | 113-16,17 |
| TESORO KENT STATION 62055 | 8815 S 180TH ST | 116-16 |
| ORILLIA INDUSTRIAL DISTRICT II | E VALLEY HWY & SW 43RD | 117-16 |
| STERICYCLE OF WASHINGTON INC | 258 SW 43RD ST | 118-17 |
| 43RD STREET DRY CLEANERS | 330 SW 43RD ST STE P | 118-17 |

RAATS: The RCRA Administration Action Tracking System contains records based on enforcement actions issued under RCRA and pertaining to major violators. It includes administrative and civil actions brought by the United States Environmental Protection Agency. The source of this database is the U.S. EPA.

A review of the RAATS list, as provided by EDR, and dated 04/17/1995 has revealed that there is 1 RAATS site within the searched area.

| <u>Site</u> | <u>Address</u> | <u>Map ID</u> |
|----------------------|---------------------|---------------|
| BOEING RENTON | 800 N 6TH ST | 1-2 |

STATE AND LOCAL RECORDS

CSCSL: The State Hazardous Waste Sites records are the states' equivalent to CERCLIS. These sites may or may not already be listed on the federal CERCLIS list. Priority sites planned for cleanup using state funds (state equivalent of Superfund) are identified along with sites where cleanup will be paid for by potentially responsible parties. The data come from the Department of Ecology's Confirmed & Suspected Contaminated Sites List.

A review of the CSCSL list, as provided by EDR, and dated 03/08/2006 has revealed that there are 30 CSCSL sites within the searched area.

| <u>Site</u> | <u>Address</u> | <u>Map ID</u> |
|---------------------------------------|--------------------------------|---------------|
| PACCAR INCORPORATED | 1400 NORTH 4TH STREET | 0-2,7 |
| BOEING RENTON | 800 N 6TH ST | 1-2 |
| WALTS SERVICE CENTER | 546 BURNETT AVE N | 2-2 |
| GRADY YOUNGMAN | 523 PELLY AVE N | 3-2 |
| RENTON MUNICIPAL AIRPORT FIRE | 616 W PERIMETER RD | 6-2,7 |
| SKY HARBOR AVIATION | 300 AIRPORT WAY S | 10-7 |
| UNOCAL STATION 5024 | 59 RAINIER AVE S | 12-7 |
| 77 BURNETT AVE SOUTH | 77 BURNETT AVE S | 13-7 |
| LOCKWOOD IND INC RENTON | 73 BURNETT AVE S | 16-7 |
| ARCO 5238 | 175 RAINIER AVE S | 17-7 |
| WALKERS RENTON SUBARU USED CAR | 250 RAINIER AVE S | 25-7 |
| COOKS CHEVRON MART II | 201 S 3RD ST | 27-7 |
| SCOTT DRYCLEANERS | 201 S 4TH PL | 31-7 |
| PSE GRADY WAY RENTON COMPLEX | 915 S GRADY WAY COMPLEX | 33-7 |
| LITHIA DODGE CHRYSLER JEEP | 585 RAINIER AVE S | 34-7 |

EXECUTIVE SUMMARY

| <u>Site</u> | <u>Address</u> | <u>Map ID</u> |
|---------------------------------------|--------------------------------|-----------------|
| LITHIA LOT A CAR OF RENTON | 700 S GRADY WAY | 37-7 |
| TEXACO STATION 632320402 | 509 S GRADY WAY | 44-7,12 |
| RENTON JUNCTION LANDFILL | 1800 MONSTER RD | 62-11 |
| DANIEL BOONE PAINT CO INC TUKW | 15701 NELSEN PL S | 78-10,11 |
| PSE SWARR STATION | 2100 BENSON DR S | 81-12 |
| NORTHWEST PIPELINE SEATTLE | 800 S 21ST ST | 83-12 |
| UNOCAL SS NO 5918 | 115 ANDOVER PARK W | 89-10 |
| OLYMPIC PIPE LINE CO RENTON | 2319 LIND AV SW | 92-11 |
| TOSCO RENTON TERMINAL | 2423 LIND AVENUE SOUTHW | 95-11 |
| CHEVRON USA INC SS 91557 | 220 STRANDER BLVD | 99-10,15 |
| SERVICE PAPER CO | 3324 LIND AVE SW | 102-16 |
| BOEING RENTON BLDG 7-81-2 | 801 41ST ST SW | 110-16 |
| TALLY PRINTER CORP. | 8301 S. 180TH ST. | 115-16 |
| TESORO KENT STATION 62055 | 8815 S 180TH ST | 116-16 |
| EAST VALLEY CROSSINGS PROPERTY | SW 43RD ST / E VALLEY | 117-16 |

CSCSL NFA: The data set contains information about sites previously on the Confirmed and Suspected Contaminated Sites list that have received a No Further Action (NFA) determination. Because it is necessary to maintain historical records of sites that have been investigated and cleaned up, sites are not deleted from the database when cleanup activities are completed. Instead a No Further Action code is entered based upon the type of NFA determination the site received.

A review of the CSCSL NFA list, as provided by EDR, and dated 02/09/2006 has revealed that there are 24 CSCSL NFA sites within the searched area.

| <u>Site</u> | <u>Address</u> | <u>Map ID</u> |
|---|------------------------------|------------------|
| PERFORMANCE APEX AUTO SHOP | 410 SUNSET BLVD N | 5-2,3,7,8 |
| RENTON SCHOOL DISTRICT NUMBER | 1220 N 4TH ST | 7-2,7 |
| TEXACO 632321451 | 1408 BRONSON WY | 11-7 |
| CHARLEYS AUTOMOTIVE | 207 MAIN ST | 20-7 |
| NORTH AMERICAN REFRACTORIES CO | 1500 HOUSER WAY S. | 24-7 |
| PSE GRADY WAY RENTON COMPLEX P | 915 S GRADY WAY PARCEL | 33-7 |
| LTS TRUCKING | 423 S 7TH ST | 36-7 |
| US WEST RENTON ADMIN | 300 SW 7TH ST | 39-6 |
| LES SCHWAB TIRES RENTON | 710 RAINIER AVE S | 42-7 |
| CUMMINS NORTHWEST INC RENTON | 811 SW GRADY WAY | 56-11 |
| PUGET SOUND BUS | 208 SW 16TH ST | 63-11 |
| MINOLTA BLDG | 6300 SOUTHCENTER BLVD | 77-10 |
| SOUTHCENTER CLEANERS | 1706 SOUTHCENTER MALL | 93-10 |
| AMERICAN CAN CO | 400 BAKER BLVD | 94-10 |
| FIRESTONE TIRE & RUBBER COMP | 215 ANDOVER PARK WEST | 96-10 |
| SKYWAY TOWING WORLD WIDE TRANS | 2980 E VALLEY HWY | 100-16,17 |
| YOUNKER PROPERTY | 3000 E VALLEY RD | 100-16,17 |
| CF MOTORFREIGHT | 400 SW 34TH ST | 103-16 |
| WESTERN DISTRIBUTION SERVICES | 200 SW 34TH ST | 104-16 |
| CRAIG TAYLOR EQUIP RENTON | 3100 E VALLEY RD | 105-16,17 |
| NW AUTO SUPPLY | 4100 E VALLEY RD | 113-16,17 |
| RW SCOTT CONSTRUCTION | 9840 CARR RD | 114-17 |
| ORILLIA INDUSTRIAL DISTRICT II | E VALLEY HWY / SW 43R | 117-16 |
| CHEVRON STATION 1153 INC | 18015 E VALLEY HWY | 119-16 |

EXECUTIVE SUMMARY

LUST: The Leaking Underground Storage Tank Incident Reports contain an inventory of reported leaking underground storage tank incidents. The data come from the Department of Ecology's Leaking Underground Storage Tanks Site List.

A review of the LUST list, as provided by EDR, and dated 03/08/2006 has revealed that there are 32 LUST sites within the searched area.

| <u>Site</u> | <u>Address</u> | <u>Map ID</u> |
|---------------------------------------|--------------------------------|---------------------|
| PACCAR INFORMATION TECHNOLOGY | 480 HOUSER WAY | 4-2 |
| RENTON SCHOOL DISTRICT #403 | 1220 N 4TH ST | 7-2,7 |
| RENTON EAGLE MART | 401 PARK AVE N | 8-2,7 |
| UNOCAL STATION 5024 | 59 RAINIER AVE S | 12-7 |
| 77 BURNETT AVE SOUTH | 77 BURNETT AVE S | 13-7 |
| RENTON CO 070276 | 225 WILLIAMS AVE SO | 22-7 |
| MOSCATEL PROPERTY | 233 MAIN AVE S | 23-7 |
| COOKS CHEVRON MART II | 201 S 3RD ST | 27-7 |
| TAYLORS AUTO BODY | 330 MAIN AVE S | 28-7 |
| LITHIA DODGE CHRYSLER JEEP | 585 RAINIER AVE S | 34-7 |
| ARCO FACILITY #05902/KERAWALAS | 710 S GRADY WAY | 37-7 |
| RENTON LINCOLN-MERCURY | 201 S 7TH | 38-7 |
| K&N MEATS | 601 SENECA AVE | 40-6 |
| SOUND FORD | 750 RAINIER AVE S | 43-6,7,11,12 |
| USA MINI MART #115 | 765 RAINIER AVE S | 43-6,7,11,12 |
| GULL 1201 | 509 S GRADY WAY | 44-7,12 |
| CHEVRON 99114 | 301 GRADY WAY | 46-12 |
| J.T. RYERSON & SON, INC. | 600 SW 10TH PO BOX 3525 | 50-11 |
| RAINIER DISPOSAL CO., INC | 316 SW 16TH | 64-11 |
| GROUP HEALTH COOPERATIVE OF PU | 801 SW 16TH ST | 67-11 |
| LONGACRES RACE COURSE INC. | 1621 SW 16TH | 69-11 |
| ARCO FACILITY #06155/YOSHINO I | 5800 SOUTHCENTER BLVD | 74-10 |
| DANIEL BOONE PAINTS, INC. | 15701 NELSON PL S | 78-10,11 |
| TEXACO STATION #63-232-0400 | 501 TUKWILA PARKWAY | 79-10 |
| TUKWILA GULL #240 | 15640 WEST VALLEY HWY | 80-10 |
| SOUTHCENTER MALL | 400 SOUTHCENTER BLVD | 97-10 |
| SERVICE PAPER COMPANY | 3324 LIND AVE S W | 102-16 |
| CON-WAY WESTERN EXPRESS | 400 SW 34TH ST | 103-16 |
| KOHL EXCAVATING, INC. | 3330 EAST VALLEY RD | 106-16,17 |
| RW SCOTT CONSTRUCTION | 9840 CARR RD | 114-17 |
| TESORO 2 GO #62055 | 8815 S 180TH ST | 116-16 |
| VALLEY 76 | 18010 E VALLEY HWY | 119-16 |

UST: The Underground Storage Tank database contains registered USTs. USTs are regulated under Subtitle I of the Resource Conservation and Recovery Act (RCRA). The data come from the Department of Ecology's Statewide UST Site/Tank Report.

A review of the UST list, as provided by EDR, and dated 04/27/2006 has revealed that there are 62 UST sites within the searched area.

| <u>Site</u> | <u>Address</u> | <u>Map ID</u> |
|--------------------------------------|-------------------------------|---------------|
| PACCAR INFORMATION TECHNOLOGY | 480 HOUSER WAY | 4-2 |
| RENTON EAGLE MART | 401 PARK AVE N | 8-2,7 |
| SHELL OIL PRODUCTS | 1408 BRONSON WAY N | 11-7 |
| 77 BURNETT AVE SOUTH | 77 BURNETT AVE S | 13-7 |
| BRYANT MOTORS | 1316 BRONSON WAY | 14-7 |
| BRYANT MOTORS INCORPORATED | 1300 BRONSON WAY NORTH | 14-7 |

EXECUTIVE SUMMARY

| Site | Address | Map ID |
|---|--------------------------------|---------------------|
| STATE FARM | 1000 S 2ND ST | 20-7 |
| CHARLEYS AUTOMOTIVE | 207 MAIN ST | 20-7 |
| CITY OF RENTON FIRE DEPARTMENT | 211 MILL AVE SO | 21-7 |
| RENTON CO 070276 | 225 WILLIAMS AVE SO | 22-7 |
| MOSCATEL PROPERTY | 233 MAIN AVE S | 23-7 |
| NORTH AMERICAN REFRACTORIES CO | 1500 HOUSER WAY S. | 24-7 |
| COOKS CHEVRON MART II | 201 S 3RD ST | 27-7 |
| TAYLORS AUTO BODY | 330 MAIN AVE S | 28-7 |
| SERVICE LINEN SUPPLY INC. | 903 SO. 4TH STREET PO B | 29-7 |
| BURNETT PARK | 502 BURNETT AVE S | 32-7 |
| RENTON SERVICE CENTER | 915 S GRADY WAY | 33-7 |
| SAM'S CLUB #4835 | 901 S GRADY WY | 35-7 |
| BROWN BEAR CAR WASH | 800 S GRADY WAY | 35-7 |
| ARCO FACILITY #05902/KERAWALAS | 710 S GRADY WAY | 37-7 |
| RENTON LINCOLN-MERCURY | 201 S 7TH | 38-7 |
| K&N MEATS | 601 SENECA AVE | 40-6 |
| SOUND FORD | 750 RAINIER AVE S | 43-6,7,11,12 |
| USA MINI MART #115 | 765 RAINIER AVE S | 43-6,7,11,12 |
| GULL 1201 | 509 S GRADY WAY | 44-7,12 |
| CHEVRON 99114 | 301 GRADY WAY | 46-12 |
| J.T. RYERSON & SON, INC. | 600 SW 10TH PO BOX 3525 | 50-11 |
| AIR PRODUCTS & CHEMICALS INC | 950 POWELL SW | 51-11 |
| CUMMINS NORTHWEST INC RENTON | 811 SW GRADY WAY | 56-11 |
| SEA TAC DISPOSAL INC | 1201 LIND AVE SW | 57-11 |
| GRADY SHELL AND DELI | 1120 SW GRADY WAY | 59-11 |
| HOLMES COMMUNICATIONS | 1422 RAYMOND AVE SW | 61-11 |
| GARY OWEN | 208 SW 16TH | 63-11 |
| CASCADE COFFEE INC | 234 SW 16TH ST. | 63-11 |
| RAINIER DISPOSAL CO., INC | 316 SW 16TH | 64-11 |
| SEATTLE LUMBER CO | 500 SW 16TH | 66-11 |
| GROUP HEALTH COOPERATIVE OF PU | 801 SW 16TH ST | 67-11 |
| LONGACRES RACE COURSE INC. | 1621 SW 16TH | 69-11 |
| SERVICE AMERICA CORPORATION | 105 NELSON PLACE | 71-10 |
| CHARLES MOORE | 1520 SW GRADY WAY | 72-10 |
| ARCO FACILITY #06155/YOSHINO I | 5800 SOUTHCENTER BLVD | 74-10 |
| THE BON MARCHE | 500 SOUTHCENTER MALL | 75-10 |
| CITY HALL TUKWILA | 6200 SOUTHCENTER BLVD | 76-10 |
| ALBATROSS PRODUCTION | 6300 SOUTHCENTER BLVD | 77-10 |
| DANIEL BOONE PAINTS, INC. | 15701 NELSON PL S | 78-10,11 |
| TEXACO STATION #63-232-0400 | 501 TUKWILA PARKWAY | 79-10 |
| TUKWILA GULL #240 | 15640 WEST VALLEY HWY | 80-10 |
| SEATTLE STEEL | 25SW ANDOVER | 86-10 |
| EQUITY ENTERPRISES/JOHN TAYLOR | 245 BUSH PLACE S | 87-12 |
| 5918 | 115 ANDOVER PARK WEST | 89-10 |
| FIRESTONE TIRE & RUBBER COMP | 215 ANDOVER PARK WEST | 96-10 |
| SOUTHCENTER MALL | 400 SOUTHCENTER BLVD | 97-10 |
| WESTERN DISTRIBUTION SERVICES | 200 S W 34TH | 98-11 |
| SERVICE PAPER COMPANY | 3324 LIND AVE S W | 102-16 |
| CON-WAY WESTERN EXPRESS | 400 SW 34TH ST | 103-16 |
| PACIFIC NW & LEASING DBA THRIF | 3328 EAST VALLEY RD | 106-16,17 |
| KOHL EXCAVATING, INC. | 3330 EAST VALLEY RD | 106-16,17 |
| RED AND WHITE CONSTRUCTION | 3412 EAST VALLEY RD | 106-16,17 |
| YOUNKER NISSAN | 3820 E VALLEY HWY S | 109-16 |
| BEETLESMITH | 4096 E VALLEY RD S | 113-16,17 |
| TESORO 2 GO #62055 | 8815 S 180TH ST | 116-16 |
| VALLEY 76 | 18010 E VALLEY HWY | 119-16 |

EXECUTIVE SUMMARY

MANIFEST: Hazardous waste manifest information.

A review of the MANIFEST list, as provided by EDR, and dated 12/31/2004 has revealed that there are 26 MANIFEST sites within the searched area.

| <u>Site</u> | <u>Address</u> | <u>Map ID</u> |
|---------------------------------------|--------------------------------|---------------------|
| PACCAR INCORPORATED | 1400 NORTH 4TH STREET | 0-2,7 |
| BOEING RENTON | 800 N 6TH ST | 1-2 |
| RENTON SCHOOL DISTRICT NUMBER | 1220 N 4TH ST | 7-2,7 |
| TEXACO 632321451 | 1408 BRONSON WY | 11-7 |
| BRYANT MOTORS INCORPORATED | 1300 BRONSON WAY NORTH | 14-7 |
| ARCO 5238 | 175 RAINIER AVE S | 17-7 |
| TAYLORS AUTO BODY | 330 MAIN AVE S | 28-7 |
| SCOTT DRYCLEANERS | 201 S 4TH PL | 31-7 |
| RENTON KIA SERVICE CENTER | 900 S GRADY WAY | 33-7 |
| LITHIA DODGE CHRYSLER JEEP | 585 RAINIER AVE S | 34-7 |
| ARCO 5902 | 710 S GRADY WAY | 37-7 |
| SOUND FORD | 750 RAINIER AVE S | 43-6,7,11,12 |
| WALKERS RENTON MITSUBISHI | 200 S GRADY WAY | 46-12 |
| RENTON HONDA AUTOMOBILE | 200 SW GRADY WAY | 48-11 |
| RENTON KIA TRUCK CENTER | 234 SW 16TH ST | 63-11 |
| BOEING LONGACRES | 1621 SW 16TH ST | 69-11 |
| ARCO 6155 | 5800 SOUTHCENTER BLVD | 74-10 |
| SEARS UNIT 1139 | 400 SOUTHCENTRAL PKWY | 75-10 |
| LOWES HOME IMPROVEMENT WAREHOU | 101 ANDOVER PARK EAST | 79-10 |
| TEXACO 632321471 | 501 TUKWILA PARKWAY | 79-10 |
| PSE SWARR STATION | 2100 BENSON DR S | 81-12 |
| OLYMPIC PIPE LINE CO RENTON | 2319 LIND AV SW | 92-11 |
| TOSCO RENTON TERMINAL | 2423 LIND AVENUE SOUTHW | 95-11 |
| CHEVRON USA INC SS 91557 | 220 STRANDER BLVD | 99-10,15 |
| SOUTH END AUTO WRECKING INC | 3400 E VALLEY RD | 106-16,17 |
| TAS PRECISION REBUILD | 4000 E VALLEY RD STE 2 | 108-16,17 |

SPILLS: Depending on the state, these may be active or inactive facilities or open dumps that failed to meet RCRA Subtitle D Section 4004 criteria for solid waste landfills or disposal sites.

A review of the SPILLS list, as provided by EDR, and dated 03/29/2006 has revealed that there is 1 SPILLS site within the searched area.

| <u>Site</u> | <u>Address</u> | <u>Map ID</u> |
|---------------------------------------|----------------------------|---------------|
| ERADCO USED CAR LEASE/TEXACO # | 18015 E. VALLEY HWY | 119-16 |

INST CONTROL: Sites that have institutional controls.

A review of the INST CONTROL list, as provided by EDR, and dated 03/07/2006 has revealed that there are 4 INST CONTROL sites within the searched area.

| <u>Site</u> | <u>Address</u> | <u>Map ID</u> |
|---------------------------------------|-------------------------------|---------------|
| PACCAR INCORPORATED | 1400 NORTH 4TH STREET | 0-2,7 |
| PSE GRADY WAY RENTON COMPLEX P | 915 S GRADY WAY PARCEL | 33-7 |
| LTS TRUCKING | 423 S 7TH ST | 36-7 |
| SERVICE PAPER CO | 3324 LIND AVE SW | 102-16 |

EXECUTIVE SUMMARY

VCP: Sites that have entered either the Voluntary Cleanup Program or its predecessor Independent Remedial Action Program.

A review of the VCP list, as provided by EDR, and dated 03/08/2006 has revealed that there are 27 VCP sites within the searched area.

| <u>Site</u> | <u>Address</u> | <u>Map ID</u> |
|---|-----------------------------------|-----------------|
| TEXACO 632321451 | 1408 BRONSON WY | 11-7 |
| 77 BURNETT AVE SOUTH | 77 BURNETT AVE S | 13-7 |
| LOCKWOOD IND INC RENTON | 73 BURNETT AVE S | 16-7 |
| ARCO 5238 | 175 RAINIER AVE S | 17-7 |
| CHARLEYS AUTOMOTIVE | 207 MAIN ST S | 20-7 |
| NORTH AMERICAN REFRACTORIES CO | 1500 HOUSER WAY S. | 24-7 |
| WALKERS RENTON SUBARU USED CAR | 250 RAINIER AVE S | 25-7 |
| SCOTT DRYCLEANERS | 201 S 4TH PL | 31-7 |
| PSE GRADY WAY RENTON COMPLEX P | 915 S GRADY WAY PARCEL | 33-7 |
| PSE GRADY WAY RENTON COMPLEX P | 915 S GRADY WAY PARCEL | 33-7 |
| PSE GRADY WAY RENTON COMPLEX | 915 S GRADY WAY COMPLEX | 33-7 |
| LITHIA DODGE CHRYSLER JEEP | 585 RAINIER AVE S | 34-7 |
| LTS TRUCKING | 423 S 7TH ST | 36-7 |
| LITHIA LOT A CAR OF RENTON | 700 S GRADY WAY | 37-7 |
| LES SCHWAB TIRES RENTON | 710 RAINIER AVE S | 42-7 |
| TEXACO STATION 632320402 | 509 S GRADY WAY | 44-7,12 |
| CUMMINS NORTHWEST INC RENTON | 811 SW GRADY WAY | 56-11 |
| PUGET SOUND BUS | 208 SW 16TH ST | 63-11 |
| DANIEL BOONE PAINT CO INC TUKW | 15701 NELSEN PL S | 78-10,11 |
| CONOCOPHILLIPS RENTON TERMINAL | 2423 LIND AVE SW | 95-11 |
| FIRESTONE TIRE & RUBBER CO TUK | 215 ANDOVER PARK W | 96-10 |
| CHEVRON USA INC SS 91557 | 220 STRANDER BLVD | 99-10,15 |
| SERVICE PAPER CO | 3324 LIND AVE SW | 102-16 |
| WESTERN DISTRIBUTION SERVICES | 200 SW 34TH ST | 104-16 |
| TALLY PRINTER CORP. | 8301 S. 180TH ST. | 115-16 |
| TESORO KENT STATION 62055 | 8815 S 180TH ST | 116-16 |
| ORILLIA INDUSTRIAL DISTRICT II | E VALLEY HWY & SW 43RD | 117-16 |

ICR: These are remedial action reports Ecology has received from either the owner or operator of the site. These actions have been conducted without department oversight or approval and are not under an order or decree.

A review of the ICR list, as provided by EDR, and dated 12/01/2002 has revealed that there are 49 ICR sites within the searched area.

| <u>Site</u> | <u>Address</u> | <u>Map ID</u> |
|---------------------------------------|------------------------------|---------------|
| BOEING RENTON | 800 N 6TH ST | 1-2 |
| PACCAR (NOT PART OF SUPERFUND | 480 HOUSER WAY N. | 4-2,3 |
| RENTON SCHOOL DISTRICT NUMBER | 1220 N 4TH ST | 7-2,7 |
| RENTON EAGLE MART | 401 PARK AVE N | 8-2,7 |
| TEXACO #63 232 1451 (TWO REPOR | 1408 BRONSON WAY | 11-7 |
| UNOCAL STATION 5024 | 59 RAINIER AVE S | 12-7 |
| STONWAY CONCRETE (RENTON BATC | 1915 MAPLE VALLEY HWY | 19-7,8 |
| US WEST | 225 S. WILLIAMS | 22-7 |
| NORTH AMERICAN REFRACTORIES CO | 1500 HOUSER WAY S. | 24-7 |
| TAYLOR AUTO BODY SHOP | 330 MAIN AVE. | 28-7 |
| LITHIA DODGE CHRYSLER JEEP | 585 RAINIER AVE S | 34-7 |
| LTS TRUCKING | 423 S. 7TH ST. | 36-7 |

EXECUTIVE SUMMARY

| <u>Site</u> | <u>Address</u> | <u>Map ID</u> |
|---|------------------------------|------------------|
| US WEST | 300 SW 7TH | 39-6 |
| PUGET POWER - SHEFFIELD | 620 S. GRADY WAY | 41-7 |
| LES SCHWAB TIRES | 710 RAINIER AVE. S. | 42-7 |
| LES SCHWAB TIRES (TWO REPORTS) | 710 RAINIER AVE. S. | 42-7 |
| USA PETROLEUM #115 | 765 RAINIER AVE. S. | 43-6,7,11,12 |
| GULL #1201 | 509 S. GRADY WAY | 44-7,12 |
| SOUND FORD RENTON | 750 RAINIER AVE. | 45-12 |
| ALLIANT FOODSERVICE, INC. | 900 POWELL AVE. SW | 47-11 |
| RYERSON STORE | 600 SW 10TH | 50-11 |
| RAINIER DISPOSAL CO., INC | 316 SW 16TH | 64-11 |
| THRIFTY CAR RENTAL 16TH | 316 SW 16TH ST | 64-11 |
| GROUP HEALTH DISTRIBUTION & SU | 801 SW 16TH ST. | 67-11 |
| LONGACRES/BOEING | 1621 SW 16TH ST. | 69-11 |
| SUNSHINE RIDGE CONDOMINIUMS | 15300 MACADAM ROAD S. | 70-10 |
| ARCO #6155 | 5800 SOUTHCENTER BLVD. | 74-10 |
| MINOLTA BUILDING | 6300 SOUTHCENTER BLVD. | 77-10 |
| DANIEL BOONE PAINTS | 15701 NELSON PL. S. | 78-10,11 |
| TEXACO 632321471 | 501 TUKWILA PARKWAY | 79-10 |
| NORTHWEST PIPELINE METER STATI | 800 S 21ST ST. | 83-12 |
| SEATTLE STEEL | 25SW ANDOVER | 86-10 |
| PUGET SOUND ENERGY | 633 SOUTHCENTER PARKWAY | 88-10 |
| UNOCAL #5918 | 115 ANDOVER PARK W. | 89-10 |
| OLYMPIC PIPELINE COMPANY HQ/PS | 2319 LIND AVE. SW | 92-11 |
| FIRESTONE TIRE & RUBBER COMP | 215 ANDOVER PARK WEST | 96-10 |
| SOUTHCENTER MALL (FORMER FREDE | 400 SOUTHCENTER BLVD. | 97-10 |
| YOUNKER PROPERTY | 3000 E. VALLEY ROAD | 100-16,17 |
| SERVICE PAPER COMPANY | 3324 LIND AVE S W | 102-16 |
| RUAN TRANSPORTATION | 200 SW 34TH | 104-16 |
| CRAIG TAYLOR EQUIP RENTON | 3100 E VALLEY RD | 105-16,17 |
| KOHL EXCAVATING, INC. | 3330 EAST VALLEY RD | 106-16,17 |
| RW SCOTT CONSTRUCTION | 9840 SE CARR ROAD | 114-17 |
| TALLY PRINTER CORP. | 8301 S. 180TH ST. | 115-16 |
| EXXON #7 3498 | 18010 E. VALLEY HWY | 119-16 |
| EAST VALLEY ASSOCIATES PROPERT | 18015 E. VALLEY HWY | 119-16 |
| ERADCO USED CAR LEASE/TEXACO # | 18015 E. VALLEY HWY | 119-16 |
| SHELL/UNOCAL #6232 | 18060 WEST VALLEY HWY | 120-16 |
| SHELL/UNOCAL #6232 | 18060 W. VALLEY HWY | 120-16 |

DRYCLEANERS: A listing of registered drycleaners who registered with the Department of Ecology (using the SIC code of 7215 and 7216) as hazardous waste generators.

A review of the DRYCLEANERS list, as provided by EDR, and dated 01/12/2006 has revealed that there is 1 DRYCLEANERS site within the searched area.

| <u>Site</u> | <u>Address</u> | <u>Map ID</u> |
|--------------------------|---------------------|---------------|
| SCOTT DRYCLEANERS | 201 S 4TH PL | 31-7 |

EXECUTIVE SUMMARY

INACTIVE DRYCLEANERS: A listing of inactive drycleaner facility locations.

A review of the INACTIVE DRYCLEANERS list, as provided by EDR, and dated 01/12/2006 has revealed that there are 2 INACTIVE DRYCLEANERS sites within the searched area.

| <u>Site</u> | <u>Address</u> | <u>Map ID</u> |
|------------------------------------|-----------------------------|---------------|
| <i>RENTON VILLAGE CLEANERS INC</i> | <i>53 S GRADY WAY</i> | <i>46-12</i> |
| <i>43RD STREET DRY CLEANERS</i> | <i>330 SW 43RD ST STE P</i> | <i>118-17</i> |

EXECUTIVE SUMMARY

Please refer to the end of the findings report for unmapped orphan sites due to poor or inadequate address information.

Section 1

Overview and Key Map

Overview Map



EDR DataMap® - Environmental Atlas

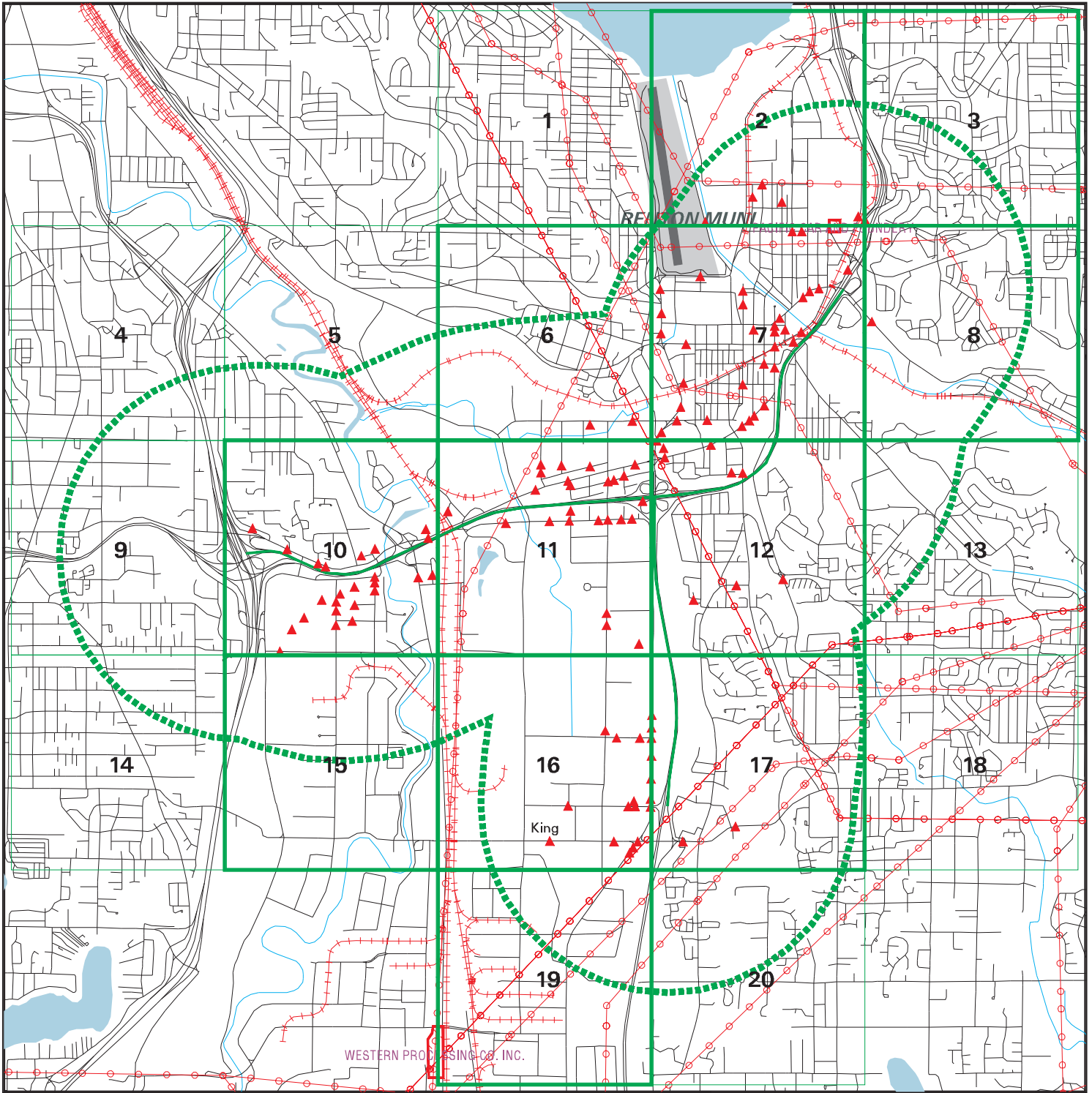
Tukwila to Renton Improvement Proj



Copyright © 2006 EDR, Inc. © 2006 Tele Atlas Ref. 07/2005.



Key Map

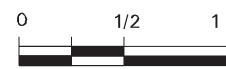


EDR DataMap® - Environmental Atlas

Tukwila to Renton Improvement Proj

Legend

- | | | | | |
|---------------|----------------|-------------------------|-------------------|--------------|
| Roads | Waterways | Powerlines | Water | Listed Sites |
| Major Roads | Railroads | Pipelines | Superfund Sites | |
| Contour Lines | Study Boundary | Fault Lines | Federal DOD Sites | |
| | | Indian Reservations BIA | | |



Scale in Miles

Section 2

**Focus Maps and
Findings**

Focus Map 1

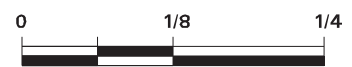


EDR DataMap® - Environmental Atlas

Tukwila to Renton Improvement Proj

Legend

- | | | | | |
|-----------------------------|--------------------|-------------------------|-------------------|--------------|
| Roads | Waterways | Powerlines | Water | Listed Sites |
| Major Roads | Railroads | Pipelines | Superfund Sites | |
| Contour Lines | Study Boundary | Fault Lines | Federal DOD Sites | |
| National Wetlands Inventory | 100-Yr Flood Zones | Indian Reservations BIA | | |



Scale in Miles

FOCUS MAP 1 ORPHAN SUMMARY

| City | EDR ID | Site Name | Site Address | Zip | Database(s) |
|---------|------------|---|--------------------------------------|-------|--|
| RENTON | 1001491112 | WEST SPRING LAKE BOAT RAMP CLEANUP | SE 180TH ST & W SPRING LAKE DR | 98055 | RCRA-SQG, FINDS |
| RENTON | S102258342 | STERNOFF METALS CORPORATION | 1600 SW 43RD ST | 98055 | CSCSL, INST CONTROL |
| RENTON | U003604548 | PACIFIC CAR AND FOUNDRY COMPANY | 1400 NORTH 4TH STREET | 98055 | UST |
| RENTON | 1001820290 | RENTON CITY SW 23RD ST DRAINAGE CHANNEL | SW CORNER OF LIND AVE SW & SW | 98055 | RCRA-SQG, FINDS |
| RENTON | 1000223629 | PUGET POWER SHUFFLETON STEAM PLANT | 1101 LAKE WASHINGTON BOULEVARD NORTH | 98055 | RCRA-SQG, FINDS, CSCSL NFA, VC MANIFEST |
| RENTON | 1007080583 | BLACK RIVER CORP PARK TRACT A | OAKSDALE AVE SW | 98055 | CSCSL, FINDS |
| RENTON | 1001969468 | YOUNKER NISSAN | 3820 E VALLEY HWY S | 98055 | RCRA-SQG, FINDS, MANIFEST |
| SEATTLE | S107565956 | J ANDERSON PROPERTY | 13336 BEACON-COAL MINE RD | 98178 | CSCSL |
| TUKWILA | S102258296 | RENTON SAND & GRAVEL RIVERVIEW | 15031 / 15034 MONSTER RD SW | 98178 | CSCSL |

Focus Map 2

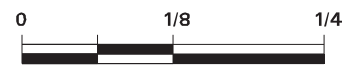


EDR DataMap® - Environmental Atlas

Tukwila to Renton Improvement Proj

Legend

- | | | | | |
|-----------------------------|--------------------|-------------------------|-------------------|--------------|
| Roads | Waterways | Powerlines | Water | Listed Sites |
| Major Roads | Railroads | Pipelines | Superfund Sites | |
| Contour Lines | Study Boundary | Fault Lines | Federal DOD Sites | |
| National Wetlands Inventory | 100-Yr Flood Zones | Indian Reservations BIA | | |



Scale in Miles

FOCUS MAP 2 SUMMARY

| <u>Database</u> | <u>Total Plotted</u> |
|---------------------------------------|--------------------------|
| <u>FEDERAL RECORDS</u> | |
| NPL | 1 |
| Proposed NPL | 0 |
| Delisted NPL | 0 |
| NPL RECOVERY | 0 |
| CERCLIS | 1 |
| CERC-NFRAP | 1 |
| CORRACTS | 1 |
| RCRA TSD | 1 |
| RCRA Lg. Quan. Gen. | 1 |
| RCRA Sm. Quan. Gen. | 4 |
| ERNS | 0 |
| HMIRS | 0 |
| US ENG CONTROLS | 1 |
| US INST CONTROL | 1 |
| DOD | 0 |
| FUDS | 0 |
| US BROWNFIELDS | 0 |
| CONSENT | 0 |
| ROD | 1 |
| UMTRA | 0 |
| ODI | 0 |
| TRIS | 1 |
| TSCA | 0 |
| FTTS | 0 |
| SSTS | 0 |
| ICIS | 0 |
| PADS | 1 |
| MLTS | 0 |
| MINES | 0 |
| FINDS | 4 |
| RAATS | 1 |
| <u>STATE AND LOCAL RECORDS</u> | |
| CSCSL | 5 |
| HSL | 0 |
| CSCSL NFA | 2 |
| State Landfill | 0 |
| SWTIRE | 0 |
| LUST | 3 |
| UST | 2 |
| AST | 0 |
| MANIFEST | 3 |
| SPILLS | 0 |
| INST CONTROL | 1 |
| VCP | 0 |
| ICR | 4 |
| DRYCLEANERS | 0 |

FOCUS MAP 2 SUMMARY

| <u>Database</u> | <u>Total Plotted</u> |
|---------------------------------------|--------------------------|
| CDL | 0 |
| WA Emissions | 0 |
| INACTIVE DRYCLEANERS | 0 |
| <u>TRIBAL RECORDS</u> | |
| INDIAN RESERV | 0 |
| INDIAN LUST | 0 |
| INDIAN UST | 0 |
| <u>EDR PROPRIETARY RECORDS</u> | |
| Manufactured Gas Plants | 0 |

NOTES:

Sites may be listed in more than one database

MAP FINDINGS
FOCUS MAP 2

| Map ID | Site | Database(s) | EPA ID Number | | | | | | | | | | | | | | | | | | | | | | | | | | | | | | | | | | | | | | | | | | | | | | | | | | | | | | | | | | | | | | | | |
|------------------------------------|--|---|--|-----------------------|-----------------------|------------------------------------|-----------------------|-----------------------------|-----------------------|-------------------------|-----------------------|-----------------------------|-----------------------|--------------------------------|-----------------------|----------------------------------|-----------------------|----------------------------------|-----------------------|--------------------------------|-----------------------|----------------------------|-----------------------|--------------------------------|-----------------------|--------------------------------|-----------------------|----------------------------------|-----------------------|--------------------------------|-----------------------|-----------------------------|-----------------------|-----------------------------|-----------------------|---------|--------------|---------|----|----------|---------|-------------|------------|---------|--------------|---------|----|----------|---------|-------------|------------|----------|--------------|-------------|----------------------------|---------------------|---------------------------------------|---------------|----------|----------|--------------|-------------|----------------------------|---------------------|--|---------------|---|
| NPL Region | PACCAR INCORPORATED 1400 NORTH 4TH STREET RENTON, WA 98055 | CERCLIS RCRA-SQG CSCSL FINDS NPL ROD INST CONTROL MANIFEST | 1000251921 WAD009249210 | | | | | | | | | | | | | | | | | | | | | | | | | | | | | | | | | | | | | | | | | | | | | | | | | | | | | | | | | | | | | | | | |
| | <p>CERCLIS Classification Data:</p> <p>Federal Facility: Not a Federal Facility</p> <p>Non NPL Status: Not reported</p> <p>NPL Status: Currently on the Final NPL</p> <p>CERCLIS Assessment History:</p> <table> <tr><td>Assessment: DISCOVERY</td><td>Completed: 06/05/1981</td></tr> <tr><td>Assessment: PRELIMINARY ASSESSMENT</td><td>Completed: 04/24/1985</td></tr> <tr><td>Assessment: SITE INSPECTION</td><td>Completed: 09/17/1986</td></tr> <tr><td>Assessment: HRS PACKAGE</td><td>Completed: 04/02/1987</td></tr> <tr><td>Assessment: PROPOSAL TO NPL</td><td>Completed: 06/24/1988</td></tr> <tr><td>Assessment: RI/FS NEGOTIATIONS</td><td>Completed: 11/07/1988</td></tr> <tr><td>Assessment: STATE CONSENT DECREE</td><td>Completed: 11/07/1988</td></tr> <tr><td>Assessment: FINAL LISTING ON NPL</td><td>Completed: 02/21/1990</td></tr> <tr><td>Assessment: REMOVAL ASSESSMENT</td><td>Completed: 09/11/1990</td></tr> <tr><td>Assessment: COMBINED RI/FS</td><td>Completed: 09/06/1991</td></tr> <tr><td>Assessment: RECORD OF DECISION</td><td>Completed: 09/06/1991</td></tr> <tr><td>Assessment: RD/RA NEGOTIATIONS</td><td>Completed: 11/08/1991</td></tr> <tr><td>Assessment: STATE CONSENT DECREE</td><td>Completed: 11/08/1991</td></tr> <tr><td>Assessment: REMOVAL ASSESSMENT</td><td>Completed: 12/02/1992</td></tr> <tr><td>Assessment: REMEDIAL ACTION</td><td>Completed: 08/05/1996</td></tr> <tr><td>Assessment: REMEDIAL DESIGN</td><td>Completed: 08/05/1996</td></tr> </table> <p>CERCLIS Site Status: Not reported</p> <p>CERCLIS Alias Name(s): PACCAR PACIFIC CAR & FOUNDRY CO PACIFIC CAR & FOUNDRY CO PACIFIC CAR & FOUNDRY CO.</p> <p>NPL:</p> <table> <tr><td>EPA ID:</td><td>WAD009249210</td></tr> <tr><td>Region:</td><td>10</td></tr> <tr><td>Federal:</td><td>General</td></tr> <tr><td>Final Date:</td><td>02/21/1990</td></tr> <tr><td>EPA ID:</td><td>WAD009249210</td></tr> <tr><td>Region:</td><td>10</td></tr> <tr><td>Federal:</td><td>General</td></tr> <tr><td>Final Date:</td><td>02/21/1990</td></tr> </table> <p>Category Details:</p> <table> <tr><td>Site ID:</td><td>Not reported</td></tr> <tr><td>NPL Status:</td><td>Currently on the Final NPL</td></tr> <tr><td>Categ. Description:</td><td>Depth To Aquifer-> 50 And <= 100 Feet</td></tr> <tr><td>Categ. Value:</td><td>75 FTBGS</td></tr> <tr><td>Site ID:</td><td>Not reported</td></tr> <tr><td>NPL Status:</td><td>Currently on the Final NPL</td></tr> <tr><td>Categ. Description:</td><td>Distance To Nearest Population-0 Miles (On Site)</td></tr> <tr><td>Categ. Value:</td><td>0</td></tr> </table> | | | Assessment: DISCOVERY | Completed: 06/05/1981 | Assessment: PRELIMINARY ASSESSMENT | Completed: 04/24/1985 | Assessment: SITE INSPECTION | Completed: 09/17/1986 | Assessment: HRS PACKAGE | Completed: 04/02/1987 | Assessment: PROPOSAL TO NPL | Completed: 06/24/1988 | Assessment: RI/FS NEGOTIATIONS | Completed: 11/07/1988 | Assessment: STATE CONSENT DECREE | Completed: 11/07/1988 | Assessment: FINAL LISTING ON NPL | Completed: 02/21/1990 | Assessment: REMOVAL ASSESSMENT | Completed: 09/11/1990 | Assessment: COMBINED RI/FS | Completed: 09/06/1991 | Assessment: RECORD OF DECISION | Completed: 09/06/1991 | Assessment: RD/RA NEGOTIATIONS | Completed: 11/08/1991 | Assessment: STATE CONSENT DECREE | Completed: 11/08/1991 | Assessment: REMOVAL ASSESSMENT | Completed: 12/02/1992 | Assessment: REMEDIAL ACTION | Completed: 08/05/1996 | Assessment: REMEDIAL DESIGN | Completed: 08/05/1996 | EPA ID: | WAD009249210 | Region: | 10 | Federal: | General | Final Date: | 02/21/1990 | EPA ID: | WAD009249210 | Region: | 10 | Federal: | General | Final Date: | 02/21/1990 | Site ID: | Not reported | NPL Status: | Currently on the Final NPL | Categ. Description: | Depth To Aquifer-> 50 And <= 100 Feet | Categ. Value: | 75 FTBGS | Site ID: | Not reported | NPL Status: | Currently on the Final NPL | Categ. Description: | Distance To Nearest Population-0 Miles (On Site) | Categ. Value: | 0 |
| Assessment: DISCOVERY | Completed: 06/05/1981 | | | | | | | | | | | | | | | | | | | | | | | | | | | | | | | | | | | | | | | | | | | | | | | | | | | | | | | | | | | | | | | | | | |
| Assessment: PRELIMINARY ASSESSMENT | Completed: 04/24/1985 | | | | | | | | | | | | | | | | | | | | | | | | | | | | | | | | | | | | | | | | | | | | | | | | | | | | | | | | | | | | | | | | | | |
| Assessment: SITE INSPECTION | Completed: 09/17/1986 | | | | | | | | | | | | | | | | | | | | | | | | | | | | | | | | | | | | | | | | | | | | | | | | | | | | | | | | | | | | | | | | | | |
| Assessment: HRS PACKAGE | Completed: 04/02/1987 | | | | | | | | | | | | | | | | | | | | | | | | | | | | | | | | | | | | | | | | | | | | | | | | | | | | | | | | | | | | | | | | | | |
| Assessment: PROPOSAL TO NPL | Completed: 06/24/1988 | | | | | | | | | | | | | | | | | | | | | | | | | | | | | | | | | | | | | | | | | | | | | | | | | | | | | | | | | | | | | | | | | | |
| Assessment: RI/FS NEGOTIATIONS | Completed: 11/07/1988 | | | | | | | | | | | | | | | | | | | | | | | | | | | | | | | | | | | | | | | | | | | | | | | | | | | | | | | | | | | | | | | | | | |
| Assessment: STATE CONSENT DECREE | Completed: 11/07/1988 | | | | | | | | | | | | | | | | | | | | | | | | | | | | | | | | | | | | | | | | | | | | | | | | | | | | | | | | | | | | | | | | | | |
| Assessment: FINAL LISTING ON NPL | Completed: 02/21/1990 | | | | | | | | | | | | | | | | | | | | | | | | | | | | | | | | | | | | | | | | | | | | | | | | | | | | | | | | | | | | | | | | | | |
| Assessment: REMOVAL ASSESSMENT | Completed: 09/11/1990 | | | | | | | | | | | | | | | | | | | | | | | | | | | | | | | | | | | | | | | | | | | | | | | | | | | | | | | | | | | | | | | | | | |
| Assessment: COMBINED RI/FS | Completed: 09/06/1991 | | | | | | | | | | | | | | | | | | | | | | | | | | | | | | | | | | | | | | | | | | | | | | | | | | | | | | | | | | | | | | | | | | |
| Assessment: RECORD OF DECISION | Completed: 09/06/1991 | | | | | | | | | | | | | | | | | | | | | | | | | | | | | | | | | | | | | | | | | | | | | | | | | | | | | | | | | | | | | | | | | | |
| Assessment: RD/RA NEGOTIATIONS | Completed: 11/08/1991 | | | | | | | | | | | | | | | | | | | | | | | | | | | | | | | | | | | | | | | | | | | | | | | | | | | | | | | | | | | | | | | | | | |
| Assessment: STATE CONSENT DECREE | Completed: 11/08/1991 | | | | | | | | | | | | | | | | | | | | | | | | | | | | | | | | | | | | | | | | | | | | | | | | | | | | | | | | | | | | | | | | | | |
| Assessment: REMOVAL ASSESSMENT | Completed: 12/02/1992 | | | | | | | | | | | | | | | | | | | | | | | | | | | | | | | | | | | | | | | | | | | | | | | | | | | | | | | | | | | | | | | | | | |
| Assessment: REMEDIAL ACTION | Completed: 08/05/1996 | | | | | | | | | | | | | | | | | | | | | | | | | | | | | | | | | | | | | | | | | | | | | | | | | | | | | | | | | | | | | | | | | | |
| Assessment: REMEDIAL DESIGN | Completed: 08/05/1996 | | | | | | | | | | | | | | | | | | | | | | | | | | | | | | | | | | | | | | | | | | | | | | | | | | | | | | | | | | | | | | | | | | |
| EPA ID: | WAD009249210 | | | | | | | | | | | | | | | | | | | | | | | | | | | | | | | | | | | | | | | | | | | | | | | | | | | | | | | | | | | | | | | | | | |
| Region: | 10 | | | | | | | | | | | | | | | | | | | | | | | | | | | | | | | | | | | | | | | | | | | | | | | | | | | | | | | | | | | | | | | | | | |
| Federal: | General | | | | | | | | | | | | | | | | | | | | | | | | | | | | | | | | | | | | | | | | | | | | | | | | | | | | | | | | | | | | | | | | | | |
| Final Date: | 02/21/1990 | | | | | | | | | | | | | | | | | | | | | | | | | | | | | | | | | | | | | | | | | | | | | | | | | | | | | | | | | | | | | | | | | | |
| EPA ID: | WAD009249210 | | | | | | | | | | | | | | | | | | | | | | | | | | | | | | | | | | | | | | | | | | | | | | | | | | | | | | | | | | | | | | | | | | |
| Region: | 10 | | | | | | | | | | | | | | | | | | | | | | | | | | | | | | | | | | | | | | | | | | | | | | | | | | | | | | | | | | | | | | | | | | |
| Federal: | General | | | | | | | | | | | | | | | | | | | | | | | | | | | | | | | | | | | | | | | | | | | | | | | | | | | | | | | | | | | | | | | | | | |
| Final Date: | 02/21/1990 | | | | | | | | | | | | | | | | | | | | | | | | | | | | | | | | | | | | | | | | | | | | | | | | | | | | | | | | | | | | | | | | | | |
| Site ID: | Not reported | | | | | | | | | | | | | | | | | | | | | | | | | | | | | | | | | | | | | | | | | | | | | | | | | | | | | | | | | | | | | | | | | | |
| NPL Status: | Currently on the Final NPL | | | | | | | | | | | | | | | | | | | | | | | | | | | | | | | | | | | | | | | | | | | | | | | | | | | | | | | | | | | | | | | | | | |
| Categ. Description: | Depth To Aquifer-> 50 And <= 100 Feet | | | | | | | | | | | | | | | | | | | | | | | | | | | | | | | | | | | | | | | | | | | | | | | | | | | | | | | | | | | | | | | | | | |
| Categ. Value: | 75 FTBGS | | | | | | | | | | | | | | | | | | | | | | | | | | | | | | | | | | | | | | | | | | | | | | | | | | | | | | | | | | | | | | | | | | |
| Site ID: | Not reported | | | | | | | | | | | | | | | | | | | | | | | | | | | | | | | | | | | | | | | | | | | | | | | | | | | | | | | | | | | | | | | | | | |
| NPL Status: | Currently on the Final NPL | | | | | | | | | | | | | | | | | | | | | | | | | | | | | | | | | | | | | | | | | | | | | | | | | | | | | | | | | | | | | | | | | | |
| Categ. Description: | Distance To Nearest Population-0 Miles (On Site) | | | | | | | | | | | | | | | | | | | | | | | | | | | | | | | | | | | | | | | | | | | | | | | | | | | | | | | | | | | | | | | | | | |
| Categ. Value: | 0 | | | | | | | | | | | | | | | | | | | | | | | | | | | | | | | | | | | | | | | | | | | | | | | | | | | | | | | | | | | | | | | | | | |

MAP FINDINGS
FOCUS MAP 2

| Map ID | Site | Database(s) | EPA ID Number |
|--------|------|-------------|---------------|
|--------|------|-------------|---------------|

PACCAR INCORPORATED (Continued)

1000251921

Site Details:

Site Name: PACIFIC CAR & FOUNDRY CO.
 Site Status: Final
 Status Date: 02/21/1990
 Site City: RENTON
 Site State: WA
 Federal Site: Not a Federal Facility
 HRS Score: 42.33
 GW Score: 73.08
 SW Score: 4.78
 Air Score: Not reported
 Soil Score: Not reported
 DC Score: Not reported
 FE Score: 19.79

Site Name: PACIFIC CAR & FOUNDRY CO.
 Site Status: Final
 Status Date: 02/21/1990
 Site City: RENTON
 Site State: WA
 Federal Site: Not a Federal Facility
 HRS Score: 42.33
 GW Score: 73.08
 SW Score: 4.78
 Air Score: Not reported
 Soil Score: Not reported
 DC Score: Not reported
 FE Score: Not reported

Substance Details:

Site ID: Not reported
 NPL Status: Currently on the Final NPL
 Substance ID: A005
 CAS #: Not reported
 Substance: ARSENIC AND COMPOUNDS
 Pathway: GROUND WATER PATHWAY
 Scoring: 4

Site ID: Not reported
 NPL Status: Currently on the Final NPL
 Substance ID: A006
 CAS #: Not reported
 Substance: BARIUM AND COMPOUNDS
 Pathway: GROUND WATER PATHWAY
 Scoring: 3

Site ID: Not reported
 NPL Status: Currently on the Final NPL
 Substance ID: A006
 CAS #: Not reported
 Substance: BARIUM AND COMPOUNDS
 Pathway: SURFACE WATER PATHWAY
 Scoring: 3

Site ID: Not reported
 NPL Status: Currently on the Final NPL
 Substance ID: A011
 CAS #: Not reported
 Substance: BERYLLIUM AND COMPOUNDS
 Pathway: NO PATHWAY INDICATED

MAP FINDINGS
FOCUS MAP 2

| Map ID | Site | Database(s) | EPA ID Number |
|--------|--|-------------|-------------------|
| | PACCAR INCORPORATED (Continued) | | 1000251921 |
| | Scoring: 1 | | |
| | Site ID: Not reported | | |
| | NPL Status: Currently on the Final NPL | | |
| | Substance ID: A020 | | |
| | CAS #: Not reported | | |
| | Substance: CHROMIUM AND COMPOUNDS | | |
| | Pathway: GROUND WATER PATHWAY | | |
| | Scoring: 4 | | |
| | Site ID: Not reported | | |
| | NPL Status: Currently on the Final NPL | | |
| | Substance ID: A020 | | |
| | CAS #: Not reported | | |
| | Substance: CHROMIUM AND COMPOUNDS | | |
| | Pathway: SURFACE WATER PATHWAY | | |
| | Scoring: 3 | | |
| | Site ID: Not reported | | |
| | NPL Status: Currently on the Final NPL | | |
| | Substance ID: A038 | | |
| | CAS #: Not reported | | |
| | Substance: NICKEL AND COMPOUNDS | | |
| | Pathway: NO PATHWAY INDICATED | | |
| | Scoring: 1 | | |
| | Site ID: Not reported | | |
| | NPL Status: Currently on the Final NPL | | |
| | Substance ID: A046 | | |
| | CAS #: 1336-36-3 | | |
| | Substance: POLYCHLORINATED BIPHENYLS | | |
| | Pathway: NO PATHWAY INDICATED | | |
| | Scoring: 1 | | |
| | Site ID: Not reported | | |
| | NPL Status: Currently on the Final NPL | | |
| | Substance ID: A049 | | |
| | CAS #: Not reported | | |
| | Substance: SILVER AND COMPOUNDS | | |
| | Pathway: NO PATHWAY INDICATED | | |
| | Scoring: 1 | | |
| | Site ID: Not reported | | |
| | NPL Status: Currently on the Final NPL | | |
| | Substance ID: C151 | | |
| | CAS #: Not reported | | |
| | Substance: IRON AND COMPOUNDS | | |
| | Pathway: NO PATHWAY INDICATED | | |
| | Scoring: 1 | | |
| | Site ID: Not reported | | |
| | NPL Status: Currently on the Final NPL | | |
| | Substance ID: C156 | | |
| | CAS #: Not reported | | |
| | Substance: ALUMINUM AND COMPOUNDS | | |
| | Pathway: NO PATHWAY INDICATED | | |
| | Scoring: 1 | | |
| | Site ID: Not reported | | |
| | NPL Status: Currently on the Final NPL | | |
| | Substance ID: C178 | | |

MAP FINDINGS
FOCUS MAP 2

Map ID Site Database(s) EPA ID Number

PACCAR INCORPORATED (Continued)

1000251921

| | |
|---------------|--------------------------------|
| CAS #: | Not reported |
| Substance: | COPPER AND COMPOUNDS |
| Pathway: | NO PATHWAY INDICATED |
| Scoring: | 1 |
| Site ID: | Not reported |
| NPL Status: | Currently on the Final NPL |
| Substance ID: | C212 |
| CAS #: | Not reported |
| Substance: | PHENOLS AND PHENOLIC COMPOUNDS |
| Pathway: | NO PATHWAY INDICATED |
| Scoring: | 1 |
| Site ID: | Not reported |
| NPL Status: | Currently on the Final NPL |
| Substance ID: | C247 |
| CAS #: | Not reported |
| Substance: | ZINC AND COMPOUNDS |
| Pathway: | NO PATHWAY INDICATED |
| Scoring: | 1 |
| Site ID: | Not reported |
| NPL Status: | Currently on the Final NPL |
| Substance ID: | C460 |
| CAS #: | 7439-97-6 |
| Substance: | MERCURY |
| Pathway: | NO PATHWAY INDICATED |
| Scoring: | 1 |
| Site ID: | Not reported |
| NPL Status: | Currently on the Final NPL |
| Substance ID: | D004 |
| CAS #: | 7440-38-2 |
| Substance: | ARSENIC |
| Pathway: | SURFACE WATER PATHWAY |
| Scoring: | 3 |
| Site ID: | Not reported |
| NPL Status: | Currently on the Final NPL |
| Substance ID: | D006 |
| CAS #: | 7440-43-9 |
| Substance: | CADMIUM (CD) |
| Pathway: | GROUND WATER PATHWAY |
| Scoring: | 3 |
| Site ID: | Not reported |
| NPL Status: | Currently on the Final NPL |
| Substance ID: | D006 |
| CAS #: | 7440-43-9 |
| Substance: | CADMIUM (CD) |
| Pathway: | SURFACE WATER PATHWAY |
| Scoring: | 3 |
| Site ID: | Not reported |
| NPL Status: | Currently on the Final NPL |
| Substance ID: | D008 |
| CAS #: | 7439-92-1 |
| Substance: | LEAD (PB) |
| Pathway: | GROUND WATER PATHWAY |
| Scoring: | 4 |

MAP FINDINGS
FOCUS MAP 2

| Map ID | Site | Database(s) | EPA ID Number |
|--------|------|-------------|---------------|
|--------|------|-------------|---------------|

PACCAR INCORPORATED (Continued)

1000251921

Site ID: Not reported
 NPL Status: Currently on the Final NPL
 Substance ID: D008
 CAS #: 7439-92-1
 Substance: LEAD (PB)
 Pathway: SURFACE WATER PATHWAY
 Scoring: 3

Site ID: Not reported
 NPL Status: Currently on the Final NPL
 Substance ID: W002
 CAS #: Not reported
 Substance: VOLATILE ORGANICS
 Pathway: NO PATHWAY INDICATED
 Scoring: 1

Site ID: Not reported
 NPL Status: Currently on the Final NPL
 Substance ID: W012
 CAS #: Not reported
 Substance: PESTICIDES
 Pathway: NO PATHWAY INDICATED
 Scoring: 1

Site ID: Not reported
 NPL Status: Currently on the Final NPL
 Substance ID: W031
 CAS #: 130498-29-2
 Substance: POLYNUCLEAR AROMATIC HYDROCARBONS
 Pathway: NO PATHWAY INDICATED
 Scoring: 1

Site ID: Not reported
 NPL Status: Currently on the Final NPL
 Substance ID: Not reported
 CAS #: Not reported
 Substance: Not reported
 Pathway: Not reported
 Scoring: Not reported

Summary Details:

" Conditions at proposal (June 24, 1988): Pacific Car & Foundry Co. manufactures trucks, winches, military equipment, railroad cars, and anodes on 97 acres in an industrial area of Renton, King County, Washington. The facility operated during 1907-24 and from 1934 to the present. The company is a division of PACCAR, Inc. An inactive company landfill occupies the northwest quarter of the property. Until 1964, the facility deposited waste materials, including foundry sand, wood, metal, paints, solvents, and oils, in a marshy area underlain by peat and clay. The wastes are estimated to have been buried up to 7 feet below the surface. Sand and gravel have been used to cover the abandoned landfill. In February 1986, PACCAR, Inc., detected lead, mercury, arsenic, cadmium, and chromium in on-site soil and in shallow ground water. Renton has wells in an aquifer connected to the shallow contaminated aquifer. An estimated 37,200 people obtain drinking water from municipal wells within 3 miles of the site. In November 1987, PACCAR, Inc., removed some contaminated soil containing hydrocarbons and lead and transported it to a hazardous waste facility regulated under Subtitle C of

MAP FINDINGS
FOCUS MAP 2

Map ID Site Database(s) EPA ID Number

PACCAR INCORPORATED (Continued)

1000251921

the Resource Conservation and Recovery Act. A ditch on the site drains into the Cedar River and John's Creek. The Cedar River flows into Lake Washington, which is within 3 miles downstream of the site and is used for recreational activities.

Status (February 21, 1990): In August 1988, under a Consent Decree with the Washington Department of Ecology, PACCAR began a remedial investigation/feasibility study to determine the type and extent of contamination at the site and identify alternatives for remedial action. The work is scheduled to be completed in early 1990."

Site Status Details:

NPL Status: Final
Proposed Date: 06/24/1988
Final Date: 02/21/1990
Deleted Date: Not reported

ROD:

Full-text of USEPA Record of Decision(s) is available from EDR.

RCRAInfo:

Owner: PACCAR INC
(425) 455-7400
EPA ID: WAD009249210
Contact: Not reported
Classification: Small Quantity Generator
TSDF Activities: Not reported

Violation Status: Violations exist

Regulation Violated: Not reported
Area of Violation: GENERATOR-ALL REQUIREMENTS (OVERSIGHT)
Date Violation Determined: 04/17/1984
Actual Date Achieved Compliance: 08/28/1984
Enforcement Action: WRITTEN INFORMAL
Enforcement Action Date: 07/08/1984
Penalty Type: Not reported

There are 1 violation record(s) reported at this site:

| <u>Evaluation</u> | <u>Area of Violation</u> | <u>Date of Compliance</u> |
|----------------------------------|--|---------------------------|
| Compliance Evaluation Inspection | GENERATOR-ALL REQUIREMENTS (OVERSIGHT) | 19840828 |

FINDS:

Other Pertinent Environmental Activity Identified at Site:

CERCLIS (Comprehensive Environmental Response, Compensation, and Liability Information System) is the Superfund database that is used to support management in all phases of the Superfund program. The system contains information on all aspects of hazardous waste sites, including an inventory of sites, planned and actual site activities, and financial information.

NCDB (National Compliance Data Base) supports implementation of the Federal Insecticide, Fungicide, and Rodenticide Act (FIFRA) and the Toxic Substances Control Act (TSCA). The system tracks inspections in regions and states with cooperative agreements, enforcement actions, and settlements.

MAP FINDINGS
FOCUS MAP 2

Map ID Site Database(s) EPA ID Number

PACCAR INCORPORATED (Continued)

1000251921

RCRAInfo is a national information system that supports the Resource Conservation and Recovery Act (RCRA) program through the tracking of events and activities related to facilities that generate, transport, and treat, store, or dispose of hazardous waste. RCRAInfo allows RCRA program staff to track the notification, permit, compliance, and corrective action activities required under RCRA.

TRIS (Toxics Release Inventory System) contains information from facilities on the amounts of over 300 listed toxic chemicals that these facilities release directly to air, water, land, or that are transported off-site.

WA-DOEFSIS (Washington - Department Of Ecology Facility / Site Identification System) is the Department of Ecology's Facility/Site identification system that provides a means to query and display data maintained by the Department of Ecology. This system contains key information for each facility/site that is currently, or has been, of interest to the departments Air Quality, Dam Safety, Hazardous Waste, Toxics Cleanup, and Water Quality Programs.

SHWS:

| | | |
|---|--|--|
| Facility ID: | 2065 | |
| MTBE Code: | Not reported | |
| Prog plan code : | 2 | |
| UXO Code : | Not reported | |
| Lat/Long : | 47.49982 / -122.20123 | |
| Responsible Unit: | Northwest Region | |
| Ecology Site Status relative to the MTCA cleanup process: | Construction Completed, Operation & Maintenance Underway | |
| Independent Site Status - those sites undergoing an independent cleanup: | Not reported | |
| WARM Bin Number indicates the outcome of the Washington Ranking Model (WARM): | | |
| Affected Media Status: | C (Confirmed) - The presence of hazardous substances above MTCA cleanup levels has been confirmed by laboratory analysis (or field determination in the case of petroleum contamination) | |
| Affected Media : | Ground Water | |
| Arsenic Code: | Not reported | |
| Base/Neutral/Acid Organics: | Not reported | |
| Halogenated Organic Compounds: | Confirmed above MTCA cleanup levels | |
| EPA Priority Pollutants - Metals and Cyanide: | Confirmed above MTCA cleanup levels | |
| Metals - Other non-priority pollutant medals: | Not reported | |
| Polychlorinated biPhenyls (PCBs): | Not reported | |
| Pesticides: | Not reported | |
| Petroleum Products: | Not reported | |
| Phenolic Compounds: | Not reported | |
| Non-Halogenated Solvents: | Not reported | |
| Dioxin: | Not reported | |
| Polynuclear Aromatic Hydrocarbons (PAH): | Not reported | |
| Reactive Wastes: | Not reported | |
| Corrosive Wastes: | Not reported | |
| Radioactive Wastes: | Not reported | |
| Asbestos: | Not reported | |
| Conventional Contaminants, Organic: | Not reported | |
| Conventional Contaminants, Inorganic: | Not reported | |
| Lat/Long : | 47° 29' 59.350000000000001" / 122° 12' 4.4299999999999997" | |
| Media Id : | 2573 | |
| Media Type Description : | Groundwater | |
| Media Status Description : | Confirmed | |
| Tibutyl Tin Contaminant Group : | Not reported | |
| Bioassay/benthic Failures Contam group : | Not reported | |
| Wood Debris Contaminant Group : | Not reported | |
| Other Deleterious Substance Group : | Not reported | |

MAP FINDINGS
FOCUS MAP 2

Map ID Site Database(s) EPA ID Number

PACCAR INCORPORATED (Continued)

1000251921

Facility ID: 2065
 MTBE Code: Not reported
 Prog plan code : 2
 UXO Code : Not reported
 Lat/Long : 47.49982 / -122.20123
 Responsible Unit: Northwest Region
 Ecology Site Status relative to the MTCA cleanup process:
 Construction Completed, Operation & Maintenance Underway
 Independent Site Status - those sites undergoing an independent cleanup:
 Not reported
 WARM Bin Number indicates the outcome of the Washington Ranking Model (WARM):
 Affected Media Status: C (Confirmed) - The presence of hazardous substances above MTCA cleanup levels has
 been confirmed by laboratory analysis (or field determination in the case of
 petroleum contamination)
 Affected Media : Soil
 Arsenic Code: Not reported
 Base/Neutral/Acid Organics: Not reported
 Halogenated Organic Compounds: Confirmed above MTCA cleanup levels
 EPA Priority Pollutants - Metals and Cyanide: Confirmed above MTCA cleanup levels
 Metals - Other non-priority pollutant medals: Confirmed above MTCA cleanup levels
 Polychlorinated biPhenyls (PCBs): Confirmed above MTCA cleanup levels
 Pesticides: Not reported
 Petroleum Products: Confirmed above MTCA cleanup levels
 Phenolic Compounds: Confirmed above MTCA cleanup levels
 Non-Halogenated Solvents: Confirmed above MTCA cleanup levels
 Dioxin: Not reported
 Polynuclear Aromatic Hydrocarbons (PAH): Confirmed above MTCA cleanup levels
 Reactive Wastes: Not reported
 Corrosive Wastes: Not reported
 Radioactive Wastes: Not reported
 Asbestos: Not reported
 Conventional Contaminants, Organic: Not reported
 Conventional Contaminants, Inorganic: Confirmed above MTCA cleanup levels
 Lat/Long : 47° 29' 59.35000000000001" / 122° 12' 4.429999999999997"
 Media Id : 2574
 Media Type Description : Soil
 Media Status Description : Confirmed
 Tributyl Tin Contaminant Group : Not reported
 Bioassay/benthic Failures Contam group : Not reported
 Wood Debris Contaminant Group : Not reported
 Other Deleterious Substance Group : Not reported

WA INSTUTIONAL CONTROL:

Facility Site Id : 2065
 Nfa Code : Not reported
 Nfa Date : Not reported
 Decision Document Id : 295
 Document Type : Consent Decree (CD)
 Filing Num (county) : 88-2-22080-8
 Filing Date : 11/1/1988 00:00:00
 Inst Control Doc Id : 1
 IC Document Type : Restrictive Covenant
 Status Of IC Doc Type : Active
 County Filing # For Individual IC Doc : Not reported
 Filing Date Of Individual IC Doc : Not reported
 Status Date : Not reported
 IC Category Id : 533

MAP FINDINGS
FOCUS MAP 2

| Map ID | Site | Database(s) | EPA ID Number |
|--------|------|-------------|---------------|
|--------|------|-------------|---------------|

PACCAR INCORPORATED (Continued)

1000251921

IC Category : Ground Water Restriction
 Comments: Land and gw use restrictions: industrial use and no wells for the extraction of potable water.
 Land and gw use restrictions: industrial use and no wells for the extraction of potable water.
 Land and gw use restrictions: industrial use and no wells for the extraction of potable water.
 Land and ground water use restrictions: industrial use and no wells for the extraction of potable water.
 Land and ground water use restrictions: industrial use and no wells for the extraction of potable water.
 Land and ground water use restrictions: industrial use and no wells for the extraction of potable water.

NFA Desc : Not reported
 IC Doc Type : Consent Decree (CD)
 IC Doc Status : Active
 IC Category Desc : Ground Water Restriction

Facility Site Id : 2065
 Nfa Code : Not reported
 Nfa Date : Not reported
 Decision Document Id : 295
 Document Type : Consent Decree (CD)
 Filing Num (county) : 88-2-22080-8
 Filing Date : 11/1/1988 00:00:00
 Inst Control Doc Id : 1
 IC Document Type : Restrictive Covenant
 Status Of IC Doc Type : Active
 County Filing # For Individual IC Doc : Not reported
 Filing Date Of Individual IC Doc : Not reported
 Status Date : Not reported
 IC Category Id : 534

IC Category : Property Use Restriction
 Comments: Land and gw use restrictions: industrial use and no wells for the extraction of potable water.
 Land and gw use restrictions: industrial use and no wells for the extraction of potable water.
 Land and gw use restrictions: industrial use and no wells for the extraction of potable water.
 Land and ground water use restrictions: industrial use and no wells for the extraction of potable water.
 Land and ground water use restrictions: industrial use and no wells for the extraction of potable water.
 Land and ground water use restrictions: industrial use and no wells for the extraction of potable water.

NFA Desc : Not reported
 IC Doc Type : Consent Decree (CD)
 IC Doc Status : Active
 IC Category Desc : Property Use Restriction

Facility Site Id : 2065
 Nfa Code : Not reported
 Nfa Date : Not reported
 Decision Document Id : 295
 Document Type : Consent Decree (CD)
 Filing Num (county) : 88-2-22080-8
 Filing Date : 11/1/1988 00:00:00

MAP FINDINGS
FOCUS MAP 2

Map ID Site Database(s) EPA ID Number

PACCAR INCORPORATED (Continued)

1000251921

Inst Control Doc Id : 1
 IC Document Type : Restrictive Covenant
 Status Of IC Doc Type : Active
 County Filing # For Individual IC Doc : Not reported
 Filing Date Of Individual IC Doc : Not reported
 Status Date : Not reported
 IC Category Id : 535
 IC Category : Physical measure
 Comments: Land and gw use restrictions: industrial use and no wells for the extraction of potable water.
 Land and gw use restrictions: industrial use and no wells for the extraction of potable water.
 Land and gw use restrictions: industrial use and no wells for the extraction of potable water.
 Land and ground water use restrictions: industrial use and no wells for the extraction of potable water.
 Land and ground water use restrictions: industrial use and no wells for the extraction of potable water.
 Land and ground water use restrictions: industrial use and no wells for the extraction of potable water.

NFA Desc : Not reported
 IC Doc Type : Consent Decree (CD)
 IC Doc Status : Active
 IC Category Desc : Physical Measure

Facility Site Id : 2065
 Nfa Code : Not reported
 Nfa Date : Not reported
 Decision Document Id : 296
 Document Type : Consent Decree (CD)
 Filing Num (county) : 91-2-25053-7
 Filing Date : 11/1/1991 00:00:00
 Inst Control Doc Id : 1
 IC Document Type : Restrictive Covenant
 Status Of IC Doc Type : Active
 County Filing # For Individual IC Doc : Not reported
 Filing Date Of Individual IC Doc : Not reported
 Status Date : Not reported
 IC Category Id : 536
 IC Category : Ground Water Restriction
 Comments: Land and gw use restrictions: industrial use and no wells for the extraction of potable water.
 Land and gw use restrictions: industrial use and no wells for the extraction of potable water.
 Land and gw use restrictions: industrial use and no wells for the extraction of potable water.
 Land and ground water use restrictions: industrial use and no wells for the extraction of potable water.
 Land and ground water use restrictions: industrial use and no wells for the extraction of potable water.
 Land and ground water use restrictions: industrial use and no wells for the extraction of potable water.

NFA Desc : Not reported
 IC Doc Type : Consent Decree (CD)
 IC Doc Status : Active
 IC Category Desc : Ground Water Restriction

MAP FINDINGS
FOCUS MAP 2

| Map ID | Site | Database(s) | EPA ID Number |
|--------|------|-------------|---------------|
|--------|------|-------------|---------------|

PACCAR INCORPORATED (Continued)

1000251921

Facility Site Id : 2065
 Nfa Code : Not reported
 Nfa Date : Not reported
 Decision Document Id : 296
 Document Type : Consent Decree (CD)
 Filing Num (county) : 91-2-25053-7
 Filing Date : 11/1/1991 00:00:00
 Inst Control Doc Id : 1
 IC Document Type : Restrictive Covenant
 Status Of IC Doc Type : Active
 County Filing # For Individual IC Doc : Not reported
 Filing Date Of Individual IC Doc : Not reported
 Status Date : Not reported
 IC Category Id : 537
 IC Category : Physical measure
 Comments: Land and gw use restrictions: industrial use and no wells for the extraction of potable water.
 Land and gw use restrictions: industrial use and no wells for the extraction of potable water.
 Land and gw use restrictions: industrial use and no wells for the extraction of potable water.
 Land and ground water use restrictions: industrial use and no wells for the extraction of potable water.
 Land and ground water use restrictions: industrial use and no wells for the extraction of potable water.
 Land and ground water use restrictions: industrial use and no wells for the extraction of potable water.
 NFA Desc : Not reported
 IC Doc Type : Consent Decree (CD)
 IC Doc Status : Active
 IC Category Desc : Physical Measure

Facility Site Id : 2065
 Nfa Code : Not reported
 Nfa Date : Not reported
 Decision Document Id : 296
 Document Type : Consent Decree (CD)
 Filing Num (county) : 91-2-25053-7
 Filing Date : 11/1/1991 00:00:00
 Inst Control Doc Id : 1
 IC Document Type : Restrictive Covenant
 Status Of IC Doc Type : Active
 County Filing # For Individual IC Doc : Not reported
 Filing Date Of Individual IC Doc : Not reported
 Status Date : Not reported
 IC Category Id : 538
 IC Category : Property Use Restriction
 Comments: Land and gw use restrictions: industrial use and no wells for the extraction of potable water.
 Land and gw use restrictions: industrial use and no wells for the extraction of potable water.
 Land and gw use restrictions: industrial use and no wells for the extraction of potable water.
 Land and ground water use restrictions: industrial use and no wells for the extraction of potable water.
 Land and ground water use restrictions: industrial use and no wells

MAP FINDINGS
 FOCUS MAP 2

Map ID Site Database(s) EPA ID Number

PACCAR INCORPORATED (Continued)

1000251921

for the extraction of potable water.
 Land and ground water use restrictions: industrial use and no wells
 for the extraction of potable water.

NFA Desc : Not reported
 IC Doc Type : Consent Decree (CD)
 IC Doc Status : Active
 IC Category Desc : Property Use Restriction

WA MANIFEST:

Facility Site ID Number: 2065
 Permit by Rule: False
 Treatment by Generator: False
 Mixed radioactive waste: False
 Importer of hazardous waste: False
 Immediate recycler: False
 Treatment/Storage/Disposal/Recycling Facility: False
 Generator of dangerous fuel waste: False
 Generator marketing to burner: False
 "Other marketers (i.e., blender, distributor, etc.)": False
 Utility boiler burner: False
 Industry boiler burner: False
 Industrial Furnace: False
 Smelter defferal: False
 Universal waste - batteries - generate: False
 Universal waste - thermostats - generate: False
 Universal waste - mercury - generate: False
 Universal waste - lamps - generate: False
 Universal waste - batteries - accumulate: False
 Universal waste - thermostats - accumulate: False
 Universal waste - mercury - accumulate: False
 Universal waste - lamps - accumulate: False
 Destination Facility for Universal Waste: False
 Off-specification used oil burner - utility boiler: False
 Off-specification used oil burner - industrial boiler: False
 Off-specification used oil burner - industrial furnace: False
 EPA ID: WAD009249210
 Facility Address 2: Not reported
 TAX REG NBR: 177000505
 NAICS CD: 331513
 BUSINESS TYPE: Truck manufacturing
 MAIL NAME: PACCAR Inc
 MAIL ADDR LINE1: PO Box 1518
 MAIL CITY,ST,ZIP: BELLEVUE, WA 98009-1518
 MAIL COUNTRY: UNITED STATES
 LEGAL ORG NAME: Paccar Inc
 LEGAL ORG TYPE: Private
 LEGAL ADDR LINE1: PO Box 1518
 LEGAL CITY,ST,ZIP: BELLEVUE, WA 98009-1518
 LEGAL COUNTRY: UNITED STATES
 LEGAL PHONE NBR: (425)468-7055
 LEGAL EFFECTIVE DATE: 02/06/96
 LAND ORG NAME: PACCAR Inc
 LAND ORG TYPE: Private
 LAND PERSON NAME: Vicki ZumBrunnen
 LAND ADDR LINE1: PO Box 1518
 LAND ADDR LINE2: 777 106th Ave NE
 LAND CITY,ST,ZIP: BELLEVUE, WA 98009-1518
 LAND COUNTRY: UNITED STATES

MAP FINDINGS
FOCUS MAP 2

Map ID Site Database(s) EPA ID Number

PACCAR INCORPORATED (Continued)

1000251921

LAND PHONE NBR: (425)468-7055
 OPERATOR ORG NAME: PACCAR Inc
 OPERATOR ORG TYPE: Private
 OPERATOR ADDR LINE1: PO Box 1518
 OPERATOR CITY,ST,ZIP: BELLEVUE, WA 98009
 OPERATOR COUNTRY: UNITED STATES
 OPERATOR PHONE NBR: (425) 468-7400
 OPERATOR EFFECTIVE DATE: / /
 SITE CONTACT NAME: Vicki ZumBrunnen
 SITE CONTACT ADDR LINE1: PO BOX 1518
 SITE CONTACT ZIP: BELLEVUE, WA 98009-1518
 SITE CONTACT COUNTRY: UNITED STATES
 SITE CONTACT PHONE NBR: 425468-7055
 SITE CONTACT EMAIL: vicki.zumbrunnen@paccar.com
 FORM CONTACT NAME: Vicki ZumBrunnen
 FORM CONTACT ADDR LINE1: PO BOX 1518
 FORM CONTACT CITY,ST,ZIP: BELLEVUE, WA 98009-1518
 FORM CONTACT COUNTRY: UNITED STATES
 FORM CONTACT PHONE NBR: 425468-7055
 FORM CONTACT EMAIL: vicki.zumbrunnen@paccar.com
 GEN STATUS CD: XQG
 MONTHLY GENERATION: False
 BATCH GENERATION: False
 ONE TIME GENERATION: False
 TRANSPORTS OWN WASTE: False
 TRANSPORTS OTHRS WASTE: False
 RECYCLER ONSITE: False
 TRANSFER FACILITY: False
 OTHER EXEMPTION: Not reported
 UW BATTERY GEN: False
 USED OIL TRANSPORTER: False
 USED OIL TRANSFER FACILITY: False
 USED OIL PROCESSOR: False
 USED OIL REREFINER: False
 USED OIL FUEL MRKTR DIRECTS SHPMNTS: False
 USED OIL FUEL MRKTR MEETS SPECS: False

1

**BOEING RENTON
800 N 6TH ST
RENTON, WA 98055**

**CSCSL 1000257076
RCRA-LQG 98055THBNG8T
TRIS
RCRA-TSDF
RAATS
CORRACTS
CERC-NFRAP
MANIFEST
ICR
US ENG CONTROLS
US INST CONTROL
HAZNET**

CERCLIS-NFRAP Classification Data:

Federal Facility: Not a Federal Facility
 Non NPL Code: NFRAP
 NPL Status: Not on the NPL

CERCLIS-NFRAP Assessment History:

Assessment: DISCOVERY Completed: 10/01/1981
 Assessment: PRELIMINARY ASSESSMENT Completed: 12/20/1984

MAP FINDINGS
FOCUS MAP 2

| Map ID | Site | Database(s) | EPA ID Number |
|--------|------|-------------|---------------|
|--------|------|-------------|---------------|

BOEING RENTON (Continued)

1000257076

Assessment: ARCHIVE SITE Completed: 12/20/1984
 CERCLIS-NFRAP Alias Name(s):
 BOEING COMPANY CORPORATE

CORRACTS Data:

EPA Id: WAD009262171
 Region: 10
 Area Name: ENTIRE FACILITY
 Actual Date: 01/15/1993
 Corrective Action: CA050 - RFA Completed
 2002 NAICS Title: Aircraft Manufacturing
 Aircraft Manufacturing

EPA Id: WAD009262171
 Region: 10
 Area Name: ENTIRE FACILITY
 Actual Date: 01/18/1995
 Corrective Action: CA070YE - RFA Determination Of Need For An RFI, RFI is Necessary
 2002 NAICS Title: Aircraft Manufacturing
 Aircraft Manufacturing

EPA Id: WAD009262171
 Region: 10
 Area Name: URE 05/06
 Actual Date: 01/30/1993
 Corrective Action: CA650 - Stabilization Construction Completed
 2002 NAICS Title: Aircraft Manufacturing
 Aircraft Manufacturing

EPA Id: WAD009262171
 Region: 10
 Area Name: ENTIRE FACILITY
 Actual Date: 03/11/1997
 Corrective Action: CA060 - Notice of Contamination
 2002 NAICS Title: Aircraft Manufacturing
 Aircraft Manufacturing

EPA Id: WAD009262171
 Region: 10
 Area Name: BLD 4-78/79, 4-42, 4-21W, 4-44
 Actual Date: 03/23/1999
 Corrective Action: CA150 - RFI Workplan Approved
 2002 NAICS Title: Aircraft Manufacturing
 Aircraft Manufacturing

[Click this hyperlink](#) while viewing on your computer to access
 37 additional CORRACTS record(s) in the EDR Site Report.

US Engineering Control Sites:

EPA ID: WAD009262171
 Site ID: Not reported
 EPA Region: 10
 County: KING
 Event Code : CA770GW
 Actual Date: 06/01/2004
 Action ID: Not reported
 Action Name: Not reported

MAP FINDINGS
FOCUS MAP 2

Map ID Site Database(s) EPA ID Number

BOEING RENTON (Continued)

1000257076

Action Completion date: Not reported
 Planned Completion date: Not reported
 Operable Unit: Not reported
 Contaminated Media: Not reported
 Contam. Media num.: Not reported
 Engineering Control: Not reported

Action ID: Not reported
 Action Name: Not reported
 Action Completion date: Not reported
 Planned Completion date: Not reported
 Operable Unit: Not reported
 Contaminated Media: Not reported
 Contam. Media num.: Not reported
 Engineering Control: Not reported

US INST CONTROL:

EPA ID : WAD009262171
 Name : BOEING RENTON
 Address : 800 N 6TH ST
 RENTON, WA 98055
 County : KING
 Region : 10
 Event Code : Not reported
 Actual Dt : Not reported

EPA ID : WAD009262171
 Name : BOEING RENTON
 Address : 800 N 6TH ST
 RENTON, WA 98055
 County : KING
 Region : 10
 Event Code : Not reported
 Actual Dt : Not reported

RCRAInfo Corrective Action Summary:

Event: Current Human Exposures under Control, Yes, Current Human Exposures Under Control has been verified. Based on a review of information contained in the EI determination, current human exposures are expected to be under control at the facility under current and reasonably expected conditions. This determination will be re-evaluated when the Agency/State becomes aware of significant changes at the facility.
 Event Date: 09/01/2005

Event: Igration of Contaminated Groundwater under Control, More information is needed to make a determination.
 Event Date: 09/01/2005

Event: Current Human Exposures under Control, More information is needed to make a determination.
 Event Date: 08/05/2004

Event: Igration of Contaminated Groundwater under Control, More information is needed to make a determination.
 Event Date: 08/05/2004

MAP FINDINGS
FOCUS MAP 2

| Map ID | Site | Database(s) | EPA ID Number |
|--------|--|-------------|-------------------|
| | BOEING RENTON (Continued) | | 1000257076 |
| | Event: CMS Workplan Approved | | |
| | Event Date: 06/16/2004 | | |
| | Event: CA770GW | | |
| | Event Date: 06/01/2004 | | |
| | Event: Current Human Exposures under Control, More information is needed to make a determination. | | |
| | Event Date: 12/31/2001 | | |
| | Event: Igration of Contaminated Groundwater under Control, More information is needed to make a determination. | | |
| | Event Date: 12/31/2001 | | |
| | Event: RFI Approved | | |
| | Event Date: 10/03/2001 | | |
| | Event: RFI Workplan Approved | | |
| | Event Date: 03/23/1999 | | |
| | Event: RFI Imposition, Focused data collection required for stabilization evaluation. | | |
| | Event Date: 10/10/1997 | | |
| | Event: CA770NG | | |
| | Event Date: 10/10/1997 | | |
| | Event: CA772ID | | |
| | Event Date: 10/10/1997 | | |
| | Event: CA772EP | | |
| | Event Date: 10/10/1997 | | |
| | Event: Current Human Exposures under Control, More information is needed to make a determination. | | |
| | Event Date: 09/26/1997 | | |
| | Event: Igration of Contaminated Groundwater under Control, More information is needed to make a determination. | | |
| | Event Date: 09/26/1997 | | |
| | Event: Notice of Contamination | | |
| | Event Date: 03/11/1997 | | |
| | Event: CA770GW | | |
| | Event Date: 05/11/1995 | | |
| | Event: RFA Determination Of Need For An RFI, RFI is Necessary; | | |
| | Event Date: 01/18/1995 | | |
| | Event: Stabilization Construction Completed | | |
| | Event Date: 01/30/1993 | | |
| | Event: RFA Completed | | |
| | Event Date: 01/15/1993 | | |
| | Event: Stabilization Construction Completed | | |
| | Event Date: 12/31/1992 | | |

MAP FINDINGS
FOCUS MAP 2

Map ID Site Database(s) EPA ID Number

BOEING RENTON (Continued)

1000257076

Event: Stabilization Measures Evaluation, This facility is amenable to stabilization activity based on the status of corrective action work at the facility, technical factors, the degree of risk, timing considerations and administrative considerations.
Event Date: 10/07/1992

Event: RFA Determination Of Need For An RFI, RFI is Necessary;
Event Date: 10/08/1991

Event: CA Prioritization, Facility or area was assigned a high corrective action priority.
Event Date: 10/08/1991

Event: RFA Completed
Event Date: 05/23/1991

Event: CA770GW
Event Date: 10/15/1990

Event: Stabilization Construction Completed
Event Date: 07/31/1990

Event: Stabilization Measures Implemented, Groundwater extraction and treatment (e.g., to achieve groundwater containment, to achieve MCL).
Event Date: 12/22/1989

RCRAInfo:

Owner: BOEING CO
(425)865-2400
EPA ID: WAD009262171
Contact: Not reported
Classification: Large Quantity Generator, TSDF
TSDF Activities: Not reported

BIENNIAL REPORTS:

Last Biennial Reporting Year: 2003

| <u>Waste</u> | <u>Quantity (Lbs)</u> | <u>Waste</u> | <u>Quantity (Lbs)</u> |
|--------------|-----------------------|--------------|-----------------------|
| D001 | 155204.18 | D002 | 6759.18 |
| D003 | 2244.73 | D004 | 2244.18 |
| D005 | 604314.18 | D006 | 616298.68 |
| D007 | 659535.00 | D008 | 621295.00 |
| D009 | 6990.02 | D010 | 597239.00 |
| D011 | 6810.00 | D018 | 532761.00 |
| D028 | 38869.30 | D029 | 75150.00 |
| D035 | 9016.00 | D039 | 37575.00 |
| F002 | 227279.30 | F003 | 151594.30 |
| F005 | 154084.30 | F006 | 62120.00 |
| F007 | 20.00 | F019 | 62120.00 |
| P098 | 10.00 | P106 | 10.00 |
| U019 | 1475.00 | U080 | 20.85 |
| U159 | 1475.00 | U220 | 1475.00 |
| U226 | 1475.00 | | |

MAP FINDINGS
FOCUS MAP 2

Map ID Site Database(s) EPA ID Number

BOEING RENTON (Continued)

1000257076

Violation Status: Violations exist

Regulation Violated: -200(1)(b) / -630(5)(a)
Area of Violation: GENERATOR-GENERAL REQUIREMENTS
Date Violation Determined: 01/18/2001
Actual Date Achieved Compliance: 03/19/2001

Enforcement Action: WRITTEN INFORMAL
Enforcement Action Date: 02/26/2001
Penalty Type: Not reported

Regulation Violated: 200(2)(a),200(1)(c)
Area of Violation: GENERATOR-GENERAL REQUIREMENTS
Date Violation Determined: 02/03/1999
Actual Date Achieved Compliance: 02/09/1999

Enforcement Action: WRITTEN INFORMAL
Enforcement Action Date: 02/10/1999
Penalty Type: Not reported

Regulation Violated: 200(1)(d)
Area of Violation: GENERATOR-GENERAL REQUIREMENTS
Date Violation Determined: 02/03/1999
Actual Date Achieved Compliance: 02/11/1999

Enforcement Action: WRITTEN INFORMAL
Enforcement Action Date: 02/10/1999
Penalty Type: Not reported

Regulation Violated: 160(2)(A) AND (3)(C)
Area of Violation: GENERATOR-GENERAL REQUIREMENTS
Date Violation Determined: 02/03/1999
Actual Date Achieved Compliance: 03/01/1999

Enforcement Action: WRITTEN INFORMAL
Enforcement Action Date: 02/10/1999
Penalty Type: Not reported

Regulation Violated: 350
Area of Violation: GENERATOR-GENERAL REQUIREMENTS
Date Violation Determined: 02/03/1999
Actual Date Achieved Compliance: 03/30/1999

Enforcement Action: WRITTEN INFORMAL
Enforcement Action Date: 02/10/1999
Penalty Type: Not reported

Regulation Violated: 200(1)(b)&ref 630(5)(a)
Area of Violation: GENERATOR-GENERAL REQUIREMENTS
Date Violation Determined: 02/15/1995
Actual Date Achieved Compliance: 03/27/1995

Enforcement Action: WRITTEN INFORMAL
Enforcement Action Date: 03/21/1995
Penalty Type: Not reported

Regulation Violated: 200(1)(d)
Area of Violation: GENERATOR-GENERAL REQUIREMENTS
Date Violation Determined: 02/15/1995
Actual Date Achieved Compliance: 02/15/1995

Enforcement Action: WRITTEN INFORMAL
Enforcement Action Date: 03/21/1995
Penalty Type: Not reported

MAP FINDINGS
FOCUS MAP 2

Map ID Site Database(s) EPA ID Number

BOEING RENTON (Continued)

1000257076

Regulation Violated: 200(1)(b)&ref 630(3)
Area of Violation: GENERATOR-GENERAL REQUIREMENTS
Date Violation Determined: 02/15/1995
Actual Date Achieved Compliance: 04/07/1995

Enforcement Action: WRITTEN INFORMAL
Enforcement Action Date: 03/21/1995
Penalty Type: Not reported

Regulation Violated: 200(1)(b)&ref 630(5)(a)
Area of Violation: GENERATOR-GENERAL REQUIREMENTS
Date Violation Determined: 02/15/1995
Actual Date Achieved Compliance: 03/27/1995

Enforcement Action: WRITTEN INFORMAL
Enforcement Action Date: 03/21/1995
Penalty Type: Not reported

Regulation Violated: 200(1)(c)
Area of Violation: GENERATOR-GENERAL REQUIREMENTS
Date Violation Determined: 02/15/1995
Actual Date Achieved Compliance: 02/15/1995

Enforcement Action: WRITTEN INFORMAL
Enforcement Action Date: 03/21/1995
Penalty Type: Not reported

Regulation Violated: 360(2)(j-k)
Area of Violation: GENERATOR-GENERAL REQUIREMENTS
Date Violation Determined: 02/15/1995
Actual Date Achieved Compliance: 04/14/1995

Enforcement Action: WRITTEN INFORMAL
Enforcement Action Date: 03/21/1995
Penalty Type: Not reported

Regulation Violated: Not reported
Area of Violation: GENERATOR-MANIFEST REQUIREMENTS
Date Violation Determined: 02/10/1993
Actual Date Achieved Compliance: 07/20/1993

Enforcement Action: WRITTEN INFORMAL
Enforcement Action Date: 07/14/1993
Penalty Type: Not reported

Enforcement Action: WRITTEN INFORMAL
Enforcement Action Date: 07/05/1991
Penalty Type: Not reported

Enforcement Action: WRITTEN INFORMAL
Enforcement Action Date: 03/08/1985
Penalty Type: Not reported

Regulation Violated: Not reported
Area of Violation: TSD-CONTAINERS REQUIREMENTS
Date Violation Determined: 02/10/1993
Actual Date Achieved Compliance: 07/20/1993

Enforcement Action: WRITTEN INFORMAL
Enforcement Action Date: 07/14/1993
Penalty Type: Not reported

Enforcement Action: WRITTEN INFORMAL
Enforcement Action Date: 07/05/1991

MAP FINDINGS
FOCUS MAP 2

Map ID Site Database(s) EPA ID Number

BOEING RENTON (Continued)

1000257076

| | |
|----------------------------------|-----------------------------------|
| Penalty Type: | Not reported |
| Enforcement Action: | WRITTEN INFORMAL |
| Enforcement Action Date: | 04/14/1987 |
| Penalty Type: | Not reported |
| Regulation Violated: | Not reported |
| Area of Violation: | TSD-GENERAL STANDARDS |
| Date Violation Determined: | 01/22/1993 |
| Actual Date Achieved Compliance: | 01/22/1993 |
| Enforcement Action: | WRITTEN INFORMAL |
| Enforcement Action Date: | 07/14/1993 |
| Penalty Type: | Not reported |
| Enforcement Action: | WRITTEN INFORMAL |
| Enforcement Action Date: | 07/05/1991 |
| Penalty Type: | Not reported |
| Enforcement Action: | WRITTEN INFORMAL |
| Enforcement Action Date: | 04/14/1987 |
| Penalty Type: | Not reported |
| Regulation Violated: | -630(5)(A) |
| Area of Violation: | TSD-CONTAINERS REQUIREMENTS |
| Date Violation Determined: | 04/30/1991 |
| Actual Date Achieved Compliance: | 08/30/1991 |
| Enforcement Action: | WRITTEN INFORMAL |
| Enforcement Action Date: | 07/14/1993 |
| Penalty Type: | Not reported |
| Enforcement Action: | WRITTEN INFORMAL |
| Enforcement Action Date: | 07/05/1991 |
| Penalty Type: | Not reported |
| Enforcement Action: | WRITTEN INFORMAL |
| Enforcement Action Date: | 03/08/1985 |
| Penalty Type: | Not reported |
| Regulation Violated: | -320(2)(D) |
| Area of Violation: | TSD-GENERAL STANDARDS |
| Date Violation Determined: | 04/30/1991 |
| Actual Date Achieved Compliance: | 08/15/1991 |
| Enforcement Action: | WRITTEN INFORMAL |
| Enforcement Action Date: | 07/05/1991 |
| Penalty Type: | Not reported |
| Regulation Violated: | -060(2) |
| Area of Violation: | TSD-PART B APPLICATION |
| Date Violation Determined: | 04/30/1991 |
| Actual Date Achieved Compliance: | 08/28/1991 |
| Enforcement Action: | WRITTEN INFORMAL |
| Enforcement Action Date: | 07/05/1991 |
| Penalty Type: | Not reported |
| Regulation Violated: | -350 (4)(5) |
| Area of Violation: | TSD-CONTINGENCY PLAN REQUIREMENTS |
| Date Violation Determined: | 04/30/1991 |
| Actual Date Achieved Compliance: | 07/25/1991 |
| Enforcement Action: | WRITTEN INFORMAL |
| Enforcement Action Date: | 07/14/1993 |

MAP FINDINGS
FOCUS MAP 2

Map ID Site Database(s) EPA ID Number

BOEING RENTON (Continued)

1000257076

Penalty Type: Not reported
 Enforcement Action: WRITTEN INFORMAL
 Enforcement Action Date: 07/05/1991
 Penalty Type: Not reported
 Enforcement Action: WRITTEN INFORMAL
 Enforcement Action Date: 04/14/1987
 Penalty Type: Not reported
 Regulation Violated: -200(1)(C)
 Area of Violation: TSD-GENERAL STANDARDS
 Date Violation Determined: 04/30/1991
 Actual Date Achieved Compliance: 04/30/1991
 Enforcement Action: WRITTEN INFORMAL
 Enforcement Action Date: 07/14/1993
 Penalty Type: Not reported
 Enforcement Action: WRITTEN INFORMAL
 Enforcement Action Date: 07/05/1991
 Penalty Type: Not reported
 Enforcement Action: WRITTEN INFORMAL
 Enforcement Action Date: 04/14/1987
 Penalty Type: Not reported
 Regulation Violated: Not reported
 Area of Violation: TSD-OTHER REQUIREMENTS (OVERSIGHT)
 Date Violation Determined: 04/14/1988
 Actual Date Achieved Compliance: 04/30/1991
 Enforcement Action: WRITTEN INFORMAL
 Enforcement Action Date: 07/05/1991
 Penalty Type: Not reported
 Regulation Violated: Not reported
 Area of Violation: TSD-FINANCIAL RESPONSIBILITY REQUIREMENTS
 Date Violation Determined: 03/08/1985
 Actual Date Achieved Compliance: 05/10/1985
 Enforcement Action: WRITTEN INFORMAL
 Enforcement Action Date: 07/14/1993
 Penalty Type: Not reported
 Enforcement Action: WRITTEN INFORMAL
 Enforcement Action Date: 07/05/1991
 Penalty Type: Not reported
 Enforcement Action: WRITTEN INFORMAL
 Enforcement Action Date: 03/08/1985
 Penalty Type: Not reported

There are 21 violation record(s) reported at this site:

| <u>Evaluation</u> | <u>Area of Violation</u> | <u>Date of Compliance</u> |
|----------------------------------|--------------------------------|---------------------------|
| Compliance Evaluation Inspection | GENERATOR-GENERAL REQUIREMENTS | 20010319 |
| Compliance Evaluation Inspection | GENERATOR-GENERAL REQUIREMENTS | 19990209 |
| | GENERATOR-GENERAL REQUIREMENTS | 19990211 |
| | GENERATOR-GENERAL REQUIREMENTS | 19990301 |
| | GENERATOR-GENERAL REQUIREMENTS | 19990330 |
| Compliance Evaluation Inspection | GENERATOR-GENERAL REQUIREMENTS | 19950327 |
| | GENERATOR-GENERAL REQUIREMENTS | 19950215 |

MAP FINDINGS
FOCUS MAP 2

| Map ID | Site | Database(s) | EPA ID Number |
|--------|----------------------------------|---|-------------------|
| | BOEING RENTON (Continued) | | 1000257076 |
| | | GENERATOR-GENERAL REQUIREMENTS | 19950327 |
| | | GENERATOR-GENERAL REQUIREMENTS | 19950407 |
| | | GENERATOR-GENERAL REQUIREMENTS | 19950414 |
| | | GENERATOR-GENERAL REQUIREMENTS | 19950215 |
| | Compliance Evaluation Inspection | GENERATOR-MANIFEST REQUIREMENTS | 19930720 |
| | | TSD-CONTAINERS REQUIREMENTS | 19930720 |
| | | TSD-GENERAL STANDARDS | 19930122 |
| | Compliance Evaluation Inspection | TSD-CONTAINERS REQUIREMENTS | 19910830 |
| | | TSD-GENERAL STANDARDS | 19910430 |
| | | TSD-CONTINGENCY PLAN REQUIREMENTS | 19910725 |
| | | TSD-GENERAL STANDARDS | 19910815 |
| | | TSD-PART B APPLICATION | 19910828 |
| | Compliance Evaluation Inspection | TSD-OTHER REQUIREMENTS (OVERSIGHT) | 19910430 |
| | Compliance Evaluation Inspection | TSD-GENERAL STANDARDS | 19910430 |
| | | TSD-CONTINGENCY PLAN REQUIREMENTS | 19910725 |
| | Financial Record Review | TSD-FINANCIAL RESPONSIBILITY REQUIREMENTS | 19850510 |

SHWS:

Facility ID: 2097
 MTBE Code: Not reported
 Prog plan code : 2
 UXO Code : Not reported
 Lat/Long : 47.495809999999999 / -122.20765
 Responsible Unit: Northwest Region
 Ecology Site Status relative to the MTCA cleanup process:
 Remedial Action in progress
 Independent Site Status - those sites undergoing an independent cleanup:
 Not reported
 WARM Bin Number indicates the outcome of the Washington Ranking Model (WARM):
 Affected Media Status: C (Confirmed) - The presence of hazardous substances above MTCA cleanup levels has been confirmed by laboratory analysis (or field determination in the case of petroleum contamination)
 Affected Media : Sediments
 Arsenic Code: Not reported
 Base/Neutral/Acid Organics: Not reported
 Halogenated Organic Compounds: Not reported
 EPA Priority Pollutants - Metals and Cyanide: Not reported
 Metals - Other non-priority pollutant medals: Not reported
 Polychlorinated biPhenyls (PCBs): Confirmed above MTCA cleanup levels
 Pesticides: Not reported
 Petroleum Products: Not reported
 Phenolic Compounds: Not reported
 Non-Halogenated Solvents: Not reported
 Dioxin: Not reported
 Polynuclear Aromatic Hydrocarbons (PAH): Confirmed above MTCA cleanup levels
 Reactive Wastes: Not reported
 Corrosive Wastes: Not reported
 Radioactive Wastes: Not reported
 Asbestos: Not reported
 Conventional Contaminants, Organic: Not reported
 Conventional Contaminants, Inorganic: Not reported
 Lat/Long : 47° 29' 44.920000000000002" / 122° 12' 27.539999999999999"
 Media Id : 11557
 Media Type Description : Sediment
 Media Status Description : Confirmed
 Tributyl Tin Contaminant Group : Not reported
 Bioassay/benthic Failures Contam group : Not reported

MAP FINDINGS
FOCUS MAP 2

Map ID Site Database(s) EPA ID Number

BOEING RENTON (Continued)

1000257076

| | |
|---|--|
| Wood Debris Contaminant Group : | Not reported |
| Other Deleterious Substance Group : | Not reported |
| | |
| Facility ID: | 2097 |
| MTBE Code: | Not reported |
| Prog plan code : | 2 |
| UXO Code : | Not reported |
| Lat/Long : | 47.49580999999999 / -122.20765 |
| Responsible Unit: | Northwest Region |
| Ecology Site Status relative to the MTCA cleanup process: | Remedial Action in progress |
| Independent Site Status - those sites undergoing an independent cleanup: | Not reported |
| WARM Bin Number indicates the outcome of the Washington Ranking Model (WARM): | |
| Affected Media Status: | C (Confirmed) - The presence of hazardous substances above MTCA cleanup levels has been confirmed by laboratory analysis (or field determination in the case of petroleum contamination) |
| Affected Media : | Ground Water |
| Arsenic Code: | Not reported |
| Base/Neutral/Acid Organics: | Not reported |
| Halogenated Organic Compounds: | Confirmed above MTCA cleanup levels |
| EPA Priority Pollutants - Metals and Cyanide: | Confirmed above MTCA cleanup levels |
| Metals - Other non-priority pollutant medals: | Confirmed above MTCA cleanup levels |
| Polychlorinated biPhenyls (PCBs): | Confirmed above MTCA cleanup levels |
| Pesticides: | Not reported |
| Petroleum Products: | Confirmed above MTCA cleanup levels |
| Phenolic Compounds: | Confirmed above MTCA cleanup levels |
| Non-Halogenated Solvents: | Confirmed above MTCA cleanup levels |
| Dioxin: | Not reported |
| Polynuclear Aromatic Hydrocarbons (PAH): | Suspected to be present |
| Reactive Wastes: | Not reported |
| Corrosive Wastes: | Suspected to be present |
| Radioactive Wastes: | Not reported |
| Asbestos: | Suspected to be present |
| Conventional Contaminants, Organic: | Not reported |
| Conventional Contaminants, Inorganic: | Confirmed above MTCA cleanup levels |
| Lat/Long : | 47° 29' 44.920000000000002" / 122° 12' 27.539999999999999" |
| Media Id : | 2650 |
| Media Type Description : | Groundwater |
| Media Status Description : | Confirmed |
| Tibutyl Tin Contaminant Group : | Not reported |
| Bioassay/benthic Failures Contam group : | Not reported |
| Wood Debris Contaminant Group : | Not reported |
| Other Deleterious Substance Group : | Not reported |
| | |
| Facility ID: | 2097 |
| MTBE Code: | Not reported |
| Prog plan code : | 2 |
| UXO Code : | Not reported |
| Lat/Long : | 47.49580999999999 / -122.20765 |
| Responsible Unit: | Northwest Region |
| Ecology Site Status relative to the MTCA cleanup process: | Remedial Action in progress |
| Independent Site Status - those sites undergoing an independent cleanup: | Not reported |
| WARM Bin Number indicates the outcome of the Washington Ranking Model (WARM): | |
| Affected Media Status: | C (Confirmed) - The presence of hazardous substances above MTCA cleanup levels has |

MAP FINDINGS
FOCUS MAP 2

Map ID Site Database(s) EPA ID Number

BOEING RENTON (Continued)

1000257076

been confirmed by laboratory analysis (or field determination in the case of petroleum contamination)

Affected Media : Soil
 Arsenic Code: Not reported
 Base/Neutral/Acid Organics: Not reported
 Halogenated Organic Compounds: Confirmed above MTCA cleanup levels
 EPA Priority Pollutants - Metals and Cyanide: Confirmed above MTCA cleanup levels
 Metals - Other non-priority pollutant medals: Confirmed above MTCA cleanup levels
 Polychlorinated biPhenyls (PCBs): Confirmed above MTCA cleanup levels
 Pesticides: Not reported
 Petroleum Products: Confirmed above MTCA cleanup levels
 Phenolic Compounds: Confirmed above MTCA cleanup levels
 Non-Halogenated Solvents: Confirmed above MTCA cleanup levels
 Dioxin: Not reported
 Polynuclear Aromatic Hydrocarbons (PAH): Suspected to be present
 Reactive Wastes: Not reported
 Corrosive Wastes: Suspected to be present
 Radioactive Wastes: Not reported
 Asbestos: Suspected to be present
 Conventional Contaminants, Organic: Not reported
 Conventional Contaminants, Inorganic: Confirmed above MTCA cleanup levels
 Lat/Long : 47° 29' 44.920000000000002" / 122° 12' 27.539999999999999"
 Media Id : 2651
 Media Type Description : Soil
 Media Status Description : Confirmed
 Tributyl Tin Contaminant Group : Not reported
 Bioassay/benthic Failures Contam group : Not reported
 Wood Debris Contaminant Group : Not reported
 Other Deleterious Substance Group : Not reported

Facility ID: 2097
 MTBE Code: Not reported
 Prog plan code : 2
 UXO Code : Not reported
 Lat/Long : 47.495809999999999 / -122.20765
 Responsible Unit: Northwest Region
 Ecology Site Status relative to the MTCA cleanup process:
 Remedial Action in progress
 Independent Site Status - those sites undergoing an independent cleanup:
 Not reported

WARM Bin Number indicates the outcome of the Washington Ranking Model (WARM):
 Affected Media Status: S (Suspected) - Due to preliminary investigations or the nature of business operations or manufacturing processes, certain contaminants are suspected to be present at the site

Affected Media : Surface Water
 Arsenic Code: Not reported
 Base/Neutral/Acid Organics: Not reported
 Halogenated Organic Compounds: Suspected to be present
 EPA Priority Pollutants - Metals and Cyanide: Suspected to be present
 Metals - Other non-priority pollutant medals: Suspected to be present
 Polychlorinated biPhenyls (PCBs): Suspected to be present
 Pesticides: Not reported
 Petroleum Products: Suspected to be present
 Phenolic Compounds: Suspected to be present
 Non-Halogenated Solvents: Suspected to be present
 Dioxin: Not reported
 Polynuclear Aromatic Hydrocarbons (PAH): Suspected to be present

MAP FINDINGS
 FOCUS MAP 2

Map ID Site Database(s) EPA ID Number

BOEING RENTON (Continued)

1000257076

Universal waste - thermostats - accumulate: False
 Universal waste - mercury - accumulate: False
 Universal waste - lamps - accumulate: False
 Destination Facility for Universal Waste: False
 Off-specification used oil burner - utility boiler: False
 Off-specification used oil burner - industrial boiler: False
 Off-specification used oil burner - industrial furnace: False
 EPA ID: WAD009262171
 Facility Address 2: Not reported
 TAX REG NBR: 910425694
 NAICS CD: 336411
 BUSINESS TYPE: Aircraft Manufacturing
 MAIL NAME: The Boeing Company
 MAIL ADDR LINE1: PO Box 3707 M/C 92-10
 MAIL CITY,ST,ZIP: SEATTLE, WA 98124-2207
 MAIL COUNTRY: UNITED STATES
 LEGAL ORG NAME: The Boeing Company
 LEGAL ORG TYPE: Private
 LEGAL ADDR LINE1: Office of the General Counsel
 LEGAL ADDR LINE2: 100 N. Riverside
 LEGAL CITY,ST,ZIP: Chicago, IL 60606-1596
 LEGAL COUNTRY: UNITED STATES
 LEGAL PHONE NBR: (312)544-2800
 LEGAL EFFECTIVE DATE: 07/30/96
 LAND ORG NAME: The Boeing Company
 LAND ORG TYPE: Private
 LAND PERSON NAME: Not reported
 LAND ADDR LINE1: Office of the General Counsel
 LAND ADDR LINE2: 100 N. Riverside
 LAND CITY,ST,ZIP: Chicago, IL 60606-1596
 LAND COUNTRY: UNITED STATES
 LAND PHONE NBR: (312)544-2800
 OPERATOR ORG NAME: The Boeing Company
 OPERATOR ORG TYPE: Private
 OPERATOR ADDR LINE1: PO BOX 3707 M/C 92-10
 OPERATOR CITY,ST,ZIP: SEATTLE, WA 98124-2207
 OPERATOR COUNTRY: UNITED STATES
 OPERATOR PHONE NBR: (425)237-9228
 OPERATOR EFFECTIVE DATE: 01/01/97
 SITE CONTACT NAME: Michael L Verhaar
 SITE CONTACT ADDR LINE1: PO Box 3707 M/C 92-10
 SITE CONTACT ZIP: SEATTLE, WA 98124-2207
 SITE CONTACT COUNTRY: UNITED STATES
 SITE CONTACT PHONE NBR: (425)237-9228
 SITE CONTACT EMAIL: Not reported
 FORM CONTACT NAME: Timothy J Savage
 FORM CONTACT ADDR LINE1: PO Box 3707 M/C 92-10
 FORM CONTACT CITY,ST,ZIP: SEATTLE, WA 98124-2207
 FORM CONTACT COUNTRY: UNITED STATES
 FORM CONTACT PHONE NBR: (425)237-9043
 FORM CONTACT EMAIL: timothy.j.savage@boeing.com
 GEN STATUS CD: LQG
 MONTHLY GENERATION: True
 BATCH GENERATION: False
 ONE TIME GENERATION: False
 TRANSPORTS OWN WASTE: False
 TRANSPORTS OTHRS WASTE: False

MAP FINDINGS
FOCUS MAP 2

Map ID Site Database(s) EPA ID Number

BOEING RENTON (Continued)

1000257076

RECYCLER ONSITE: False
 TRANSFER FACILITY: False
 OTHER EXEMPTION: Not reported
 UW BATTERY GEN: False
 USED OIL TRANSPORTER: False
 USED OIL TRANSFER FACILITY: False
 USED OIL PROCESSOR: False
 USED OIL REREFINER: False
 USED OIL FUEL MRKTR DIRECTS SHPMNTS: False
 USED OIL FUEL MRKTR MEETS SPECS: False

HAZNET:

Gepaid: WAD009262171
 TSD EPA ID: CAD009452657
 Gen County: 99
 Tsd County: San Mateo
 Tons: 1.5500
 Facility Address 2: Not reported
 Waste Category: Unspecified oil-containing waste
 Disposal Method: Treatment, Incineration
 Contact: THE BOEING COMPANY
 Telephone: (206) 655-7431
 Mailing Name: Not reported
 Mailing Address: PO BOX 3707 M/S 63-41
 SEATTLE, WA 98124 - 2207
 County: 99

Gepaid: WAD009262171
 TSD EPA ID: CAD009452657
 Gen County: 99
 Tsd County: San Mateo
 Tons: 2.7519
 Facility Address 2: Not reported
 Waste Category: Waste oil and mixed oil
 Disposal Method: Recycler
 Contact: THE BOEING COMPANY
 Telephone: (206) 655-7431
 Mailing Name: Not reported
 Mailing Address: PO BOX 3707 M/S 63-41
 SEATTLE, WA 98124 - 2207
 County: 99

Gepaid: WAD009262171
 TSD EPA ID: CAD009452657
 Gen County: 99
 Tsd County: San Mateo
 Tons: 43.0700
 Facility Address 2: Not reported
 Waste Category: Organic liquids with metals Alkaline solution (pH <UN-> 12.5) with metals (antimony, arsenic, barium, beryllium, cadmium, chromium, cobalt, copper, lead, mercury, molybdenum, nickel, selenium, silver, thallium, vanadium, and zinc)
 Disposal Method: Treatment, Incineration
 Contact: THE BOEING COMPANY
 Telephone: (206) 655-7431
 Mailing Name: Not reported
 Mailing Address: PO BOX 3707 M/S 63-41
 SEATTLE, WA 98124 - 2207

MAP FINDINGS
FOCUS MAP 2

| Map ID | Site | Database(s) | EPA ID Number |
|--------|------|-------------|---------------|
|--------|------|-------------|---------------|

BOEING RENTON (Continued)

1000257076

County 99
 Gepaid: WAD009262171
 TSD EPA ID: CAD009452657
 Gen County: 99
 Tsd County: San Mateo
 Tons: 1.0050
 Facility Address 2: Not reported
 Waste Category: Laboratory waste chemicals
 Disposal Method: Treatment, Incineration
 Contact: THE BOEING COMPANY
 Telephone: (206) 655-7431
 Mailing Name: Not reported
 Mailing Address: PO BOX 3707 M/S 63-41
 SEATTLE, WA 98124 - 2207
 County 99
 Gepaid: WAD009262171
 TSD EPA ID: CAD009452657
 Gen County: 99
 Tsd County: San Mateo
 Tons: 1.2075
 Facility Address 2: Not reported
 Waste Category: Organic solids with halogens
 Disposal Method: Recycler
 Contact: THE BOEING COMPANY
 Telephone: (206) 655-7431
 Mailing Name: Not reported
 Mailing Address: PO BOX 3707 M/S 63-41
 SEATTLE, WA 98124 - 2207
 County 99

[Click this hyperlink](#) while viewing on your computer to access
141 additional CA HAZNET record(s) in the EDR Site Report.

2

**WALTS SERVICE CENTER
546 BURNETT AVE N
RENTON, WA 98055**

**CSCSL S105152439
N/A**

SHWS:

Facility ID: 62238722
 MTBE Code: Not reported
 Prog plan code : Not reported
 UXO Code : Not reported
 Lat/Long : 47.491916000000003 / -122.20651599999999
 Responsible Unit: Northwest Region
 Ecology Site Status relative to the MTCA cleanup process:
 Independent Remedial Action
 Independent Site Status - those sites undergoing an independent cleanup:
 Independent Site Assessment of Interim Remedial Action Report received
 WARM Bin Number indicates the outcome of the Washington Ranking Model (WARM):
 Affected Media Status: B (Below) - The presence of hazardous substances below MTCA cleanup level has been confirmed by laboratory analysis (or field determination in the case of petroleum products). The B code may only be applied following completion of analytical work in conjunction with a Site Hazard Assessment(SHA) or Remedial Investigation/Feasibility Study (RI/FS)
 Affected Media : Ground Water
 Arsenic Code: Not reported
 Base/Neutral/Acid Organics: Not reported
 Halogenated Organic Compounds: Not reported

MAP FINDINGS
FOCUS MAP 2

Map ID Site Database(s) EPA ID Number

WALTS SERVICE CENTER (Continued)

S105152439

Lat/Long : 47° 29' 30.900000000000002" / 122° 12' 23.460000000000001"
 Media Id : 8495
 Media Type Description : Soil
 Media Status Description : Confirmed
 Tributyl Tin Contaminant Group : Not reported
 Bioassay/benthic Failures Contam group : Not reported
 Wood Debris Contaminant Group : Not reported
 Other Deleterious Substance Group : Not reported

**3 GRADY YOUNGMAN
523 PELLY AVE N
RENTON, WA 98055**

**CSCSL S104971643
N/A**

SHWS:

Facility ID: 2515
 MTBE Code: Not reported
 Prog plan code : 4
 UXO Code : Not reported
 Lat/Long : 47.490949999999998 / -122.20451
 Responsible Unit: Northwest Region
 Ecology Site Status relative to the MTCA cleanup process:
 Independent Remedial Action
 Independent Site Status - those sites undergoing an independent cleanup:
 Final Independent Remedial Action Report received
 WARM Bin Number indicates the outcome of the Washington Ranking Model (WARM):
 Affected Media Status: R (Remediated) - Contaminants have been treated, removed, or contained to meet
 cleanup levels established for the site. (This status determination may only be made
 by Ecology
 Affected Media : Soil
 Arsenic Code: Not reported
 Base/Neutral/Acid Organics: Not reported
 Halogenated Organic Compounds: Not reported
 EPA Priority Pollutants - Metals and Cyanide: Not reported
 Metals - Other non-priority pollutant medals: Not reported
 Polychlorinated biPhenyls (PCBs): Not reported
 Pesticides: Not reported
 Petroleum Products: Treated, removed, or contained
 Phenolic Compounds: Not reported
 Non-Halogenated Solvents: Not reported
 Dioxin: Not reported
 Polynuclear Aromatic Hydrocarbons (PAH): Not reported
 Reactive Wastes: Not reported
 Corrosive Wastes: Not reported
 Radioactive Wastes: Not reported
 Asbestos: Not reported
 Conventional Contaminants, Organic: Not reported
 Conventional Contaminants, Inorganic: Not reported
 Lat/Long : 47° 29' 27.420000000000002" / 122° 12' 16.240000000000002"
 Media Id : 3715
 Media Type Description : Soil
 Media Status Description : Remediated
 Tributyl Tin Contaminant Group : Not reported
 Bioassay/benthic Failures Contam group : Not reported
 Wood Debris Contaminant Group : Not reported
 Other Deleterious Substance Group : Not reported
 Facility ID: 2515
 MTBE Code: Not reported
 Prog plan code : 4

MAP FINDINGS
FOCUS MAP 2

Map ID Site Database(s) EPA ID Number

GRADY YOUNGMAN (Continued)

S104971643

UXO Code : Not reported
 Lat/Long : 47.490949999999998 / -122.20451
 Responsible Unit: Northwest Region
 Ecology Site Status relative to the MTCA cleanup process:
 Independent Remedial Action
 Independent Site Status - those sites undergoing an independent cleanup:
 Final Independent Remedial Action Report received
 WARM Bin Number indicates the outcome of the Washington Ranking Model (WARM):
 Affected Media Status: R (Remediated) - Contaminants have been treated, removed, or contained to meet
 cleanup levels established for the site. (This status determination may only be made
 by Ecology
 Affected Media : Ground Water
 Arsenic Code: Not reported
 Base/Neutral/Acid Organics: Not reported
 Halogenated Organic Compounds: Not reported
 EPA Priority Pollutants - Metals and Cyanide: Not reported
 Metals - Other non-priority pollutant medals: Not reported
 Polychlorinated biPhenyls (PCBs): Not reported
 Pesticides: Not reported
 Petroleum Products: Treated, removed, or contained
 Phenolic Compounds: Not reported
 Non-Halogenated Solvents: Not reported
 Dioxin: Not reported
 Polynuclear Aromatic Hydrocarbons (PAH): Not reported
 Reactive Wastes: Not reported
 Corrosive Wastes: Not reported
 Radioactive Wastes: Not reported
 Asbestos: Not reported
 Conventional Contaminants, Organic: Not reported
 Conventional Contaminants, Inorganic: Not reported
 Lat/Long : 47° 29' 27.420000000000002" / 122° 12' 16.240000000000002"
 Media Id : 3716
 Media Type Description : Groundwater
 Media Status Description : Remediated
 Tributyl Tin Contaminant Group : Not reported
 Bioassay/benthic Failures Contam group : Not reported
 Wood Debris Contaminant Group : Not reported
 Other Deleterious Substance Group : Not reported

**4 PACCAR (NOT PART OF SUPERFUND SITE)
 480 HOUSER WAY N.
 RENTON, WA 98055**

**ICR S102515062
 N/A**

WA ICR:
 Date Ecology Received Report: 02/19/1991
 Contaminants Found at Site: Petroleum products
 Media Contaminated: Soil
 Cause of Contamination: Tank
 Region: North Western
 Type of Report Ecology Received: Final cleanup report
 Site Register Issue: 91-23
 County Code: 17.00000
 Contact: Not reported
 Report Title: Not reported

MAP FINDINGS
FOCUS MAP 2

| Map ID | Site | Database(s) | EPA ID Number |
|--------|------|-------------|---------------|
|--------|------|-------------|---------------|

| | | | |
|---|---|---------------------|---------------------------|
| 4 | PACCAR INFORMATION TECHNOLOGY DIVISION 480 HOUSER WAY RENTON, WA 98055 | LUST UST | U000596974 N/A |
|---|---|---------------------|---------------------------|

LUST:

Facility ID: 97701
 Facility Status: Cleanup Started
 Release ID: 1984
 Release Notification Date: 8/28/1990 00:00:00
 Release Status Date: 8/28/1990 00:00:00
 Alternate Name: PACCAR 500 BLK HOUSER WY N
 Lat/Lon: 47.487792 / -122.195339
 Affected Media: Soil
 FS ID: 85953633
 Site Response Code Unit: NW

Facility ID: 97701
 Facility Status: Reported Cleaned Up
 Release ID: 1984
 Release Notification Date: 8/28/1990 00:00:00
 Release Status Date: 6/1/1995 00:00:00
 Alternate Name: PACCAR 500 BLK HOUSER WY N
 Lat/Lon: 47.487792 / -122.195339
 Affected Media: Soil
 FS ID: 85953633
 Site Response Code Unit: NW

UST:

Facility ID: 85953633
 Site ID: 97701
 Install Date: 9/15/1989 00:00:00
 Capacity: 2,001 to 4,999 Gallons
 Status: Operational
 Tank Name: 1.
 Substance: Heating Fuel
 Compartment #: 1
 Tank ID: 18030
 Comartment ID: 18298
 Decimal Latitude: 47.48779
 Decimal Longitude: -122.19534
 Ecology Region: North Western

Facility ID: 85953633
 Site ID: 97701
 Install Date: 12/31/1964 00:00:00
 Capacity: Not reported
 Status: Closed in Place
 Tank Name: 1
 Substance: Not reported
 Compartment #: 1
 Tank ID: 7287
 Comartment ID: 7417
 Decimal Latitude: 47.48779
 Decimal Longitude: -122.19534
 Ecology Region: North Western

MAP FINDINGS
FOCUS MAP 2

| Map ID | Site | Database(s) | EPA ID Number |
|--------|--|--|---|
| 5 | <p>PERFORMANCE APEX AUTO SHOP 410 SUNSET BLVD N RENTON, WA 98055</p> <p>RCRAInfo: Owner: PERFORMANCE APEX LTD EPA ID: WAD054788351 Contact: RAY MORTENSEN (425) 226-5955 Classification: Small Quantity Generator TSDF Activities: Not reported Violation Status: No violations found</p> <p>FINDS: Other Pertinent Environmental Activity Identified at Site: RCRAInfo is a national information system that supports the Resource Conservation and Recovery Act (RCRA) program through the tracking of events and activities related to facilities that generate, transport, and treat, store, or dispose of hazardous waste. RCRAInfo allows RCRA program staff to track the notification, permit, compliance, and corrective action activities required under RCRA. WA-DOEFSIS (Washington - Department Of Ecology Facility / Site Identification System) is the Department of Ecology's Facility/Site identification system that provides a means to query and display data maintained by the Department of Ecology. This system contains key information for each facility/site that is currently, or has been, of interest to the departments Air Quality, Dam Safety, Hazardous Waste, Toxics Cleanup, and Water Quality Programs.</p> <p>WA NFA: Facility/Site Id : 2315 Ecology Status : Awaiting Site Hazard Assessment Independent Status Code : Not reported WARM Bin Number : Not reported NFA Code : NFA after Assesment IRAP or VCP NFA Date : 2/29/2000 00:00:00 Program Plan Code : Not reported</p> | <p>RCRA-SQG FINDS CSCSL NFA</p> | <p>1000230415 WAD054788351</p> |
| 6 | <p>RENTON MUNICIPAL AIRPORT FIRE TRNG AREA 616 W PERIMETER RD RENTON, WA 98055</p> <p>RCRAInfo: Owner: FEDERAL AVIATION ADMINISTRATION (206)764-6632 EPA ID: WAR000003335 Contact: Not reported Classification: Small Quantity Generator TSDF Activities: Not reported Violation Status: No violations found</p> <p>FINDS: Other Pertinent Environmental Activity Identified at Site: RCRAInfo is a national information system that supports the Resource Conservation and Recovery Act (RCRA) program through the tracking of events and activities related to facilities that generate, transport, and treat, store, or dispose of hazardous waste. RCRAInfo allows RCRA program staff to track the notification, permit, compliance, and corrective action activities required under RCRA.</p> | <p>RCRA-SQG CSCSL FINDS</p> | <p>1001491244 WAR000003335</p> |

MAP FINDINGS
FOCUS MAP 2

Map ID Site Database(s) EPA ID Number

RENTON MUNICIPAL AIRPORT FIRE TRNG AREA (Continued)

1001491244

WA-DOEFSIS (Washington - Department Of Ecology Facility / Site Identification System) is the Department of Ecology's Facility/Site identification system that provides a means to query and display data maintained by the Department of Ecology. This system contains key information for each facility/site that is currently, or has been, of interest to the departments Air Quality, Dam Safety, Hazardous Waste, Toxics Cleanup, and Water Quality Programs.

SHWS:

Facility ID: 20554
 MTBE Code: Not reported
 Prog plan code : Not reported
 UXO Code : Not reported
 Lat/Long : 47.491489999999999 / -122.218729999999999
 Responsible Unit: Northwest Region
 Ecology Site Status relative to the MTCA cleanup process:
 Independent Remedial Action
 Independent Site Status - those sites undergoing an independent cleanup:
 Independent Site Assessment of Interim Remedial Action Report received
 WARM Bin Number indicates the outcome of the Washington Ranking Model (WARM):
 Affected Media Status: C (Confirmed) - The presence of hazardous substances above MTCA cleanup levels has been confirmed by laboratory analysis (or field determination in the case of petroleum contamination)
 Affected Media : Ground Water
 Arsenic Code: Not reported
 Base/Neutral/Acid Organics: Confirmed above MTCA cleanup levels
 Halogenated Organic Compounds: Confirmed above MTCA cleanup levels
 EPA Priority Pollutants - Metals and Cyanide: Not reported
 Metals - Other non-priority pollutant medals: Not reported
 Polychlorinated biPhenyls (PCBs): Confirmed above MTCA cleanup levels
 Pesticides: Not reported
 Petroleum Products: Confirmed above MTCA cleanup levels
 Phenolic Compounds: Not reported
 Non-Halogenated Solvents: Confirmed above MTCA cleanup levels
 Dioxin: Not reported
 Polynuclear Aromatic Hydrocarbons (PAH): Not reported
 Reactive Wastes: Not reported
 Corrosive Wastes: Not reported
 Radioactive Wastes: Not reported
 Asbestos: Not reported
 Conventional Contaminants, Organic: Not reported
 Conventional Contaminants, Inorganic: Not reported
 Lat/Long : 47° 29' 29.359999999999999" / 122° 13' 7.4299999999999997"
 Media Id : 4986
 Media Type Description : Groundwater
 Media Status Description : Confirmed
 Tributyl Tin Contaminant Group : Not reported
 Bioassay/benthic Failures Contam group : Not reported
 Wood Debris Contaminant Group : Not reported
 Other Deleterious Substance Group : Not reported

Facility ID: 20554
 MTBE Code: Not reported
 Prog plan code : Not reported
 UXO Code : Not reported
 Lat/Long : 47.491489999999999 / -122.218729999999999
 Responsible Unit: Northwest Region
 Ecology Site Status relative to the MTCA cleanup process:
 Independent Remedial Action

MAP FINDINGS
FOCUS MAP 2

Map ID Site Database(s) EPA ID Number

RENTON MUNICIPAL AIRPORT FIRE TRNG AREA (Continued)

1001491244

Independent Site Status - those sites undergoing an independent cleanup:
 Independent Site Assessment of Interim Remedial Action Report received
 WARM Bin Number indicates the outcome of the Washington Ranking Model (WARM):
 Affected Media Status: C (Confirmed) - The presence of hazardous substances above MTCA cleanup levels has been confirmed by laboratory analysis (or field determination in the case of petroleum contamination)

Affected Media : Soil
 Arsenic Code: Not reported
 Base/Neutral/Acid Organics: Confirmed above MTCA cleanup levels
 Halogenated Organic Compounds: Confirmed above MTCA cleanup levels
 EPA Priority Pollutants - Metals and Cyanide: Not reported
 Metals - Other non-priority pollutant medals: Not reported
 Polychlorinated biPhenyls (PCBs): Confirmed above MTCA cleanup levels
 Pesticides: Not reported
 Petroleum Products: Confirmed above MTCA cleanup levels
 Phenolic Compounds: Not reported
 Non-Halogenated Solvents: Confirmed above MTCA cleanup levels
 Dioxin: Not reported
 Polynuclear Aromatic Hydrocarbons (PAH): Not reported
 Reactive Wastes: Not reported
 Corrosive Wastes: Not reported
 Radioactive Wastes: Not reported
 Asbestos: Not reported
 Conventional Contaminants, Organic: Not reported
 Conventional Contaminants, Inorganic: Not reported
 Lat/Long : 47° 29' 29.359999999999999" / 122° 13' 7.4299999999999997"
 Media Id : 4987
 Media Type Description : Soil
 Media Status Description : Confirmed
 Tributyl Tin Contaminant Group : Not reported
 Bioassay/benthic Failures Contam group : Not reported
 Wood Debris Contaminant Group : Not reported
 Other Deleterious Substance Group : Not reported

7

**RENTON SCHOOL DISTRICT #403
 1220 N 4TH ST
 RENTON, WA 98055**

**LUST 1000417427
 N/A**

LUST:

Facility ID: 3542
 Facility Status: Cleanup Started
 Release ID: 1653
 Release Notification Date: 12/7/1989 00:00:00
 Release Status Date: 6/1/1995 00:00:00
 Alternate Name: RENTON SCHOOL TRANSPORTATION DEPT
 Lat/Lon: 47.48843 / -122.2004
 Affected Media: Soil
 FS ID: 2066
 Site Response Code Unit: NW

Facility ID: 3542
 Facility Status: Reported Cleaned Up
 Release ID: 1653
 Release Notification Date: 12/7/1989 00:00:00
 Release Status Date: 1/31/1999 00:00:00
 Alternate Name: RENTON SCHOOL TRANSPORTATION DEPT
 Lat/Lon: 47.48843 / -122.2004
 Affected Media: Soil
 FS ID: 2066

MAP FINDINGS
FOCUS MAP 2

| Map ID | Site | Database(s) | EPA ID Number |
|--------|------|-------------|---------------|
|--------|------|-------------|---------------|

RENTON SCHOOL DISTRICT #403 (Continued)

1000417427

Site Response Code Unit: NW

Facility ID: 3542
 Facility Status: Reported Cleaned Up
 Release ID: 1653
 Release Notification Date: 12/7/1989 00:00:00
 Release Status Date: 1/31/1999 00:00:00
 Alternate Name: RENTON SCHOOL TRANSPORTATION DEPT
 Lat/Lon: 47.48843 / -122.2004
 Affected Media: Ground Water
 FS ID: 2066
 Site Response Code Unit: NW

Facility ID: 3542
 Facility Status: Cleanup Started
 Release ID: 1653
 Release Notification Date: 12/7/1989 00:00:00
 Release Status Date: 6/1/1995 00:00:00
 Alternate Name: RENTON SCHOOL TRANSPORTATION DEPT
 Lat/Lon: 47.48843 / -122.2004
 Affected Media: Ground Water
 FS ID: 2066
 Site Response Code Unit: NW

7

**RENTON SCHOOL DISTRICT NUMBER 403
1220 N 4TH ST
RENTON, WA 98055**

**PADS 1001806522
RCRA-SQG WAD982659856
FINDS
CSCSL NFA
MANIFEST
ICR**

RCRAInfo:

Owner: RENTON SCHOOL DIST
(425)235-2200
 EPA ID: WAD982659856
 Contact: Not reported
 Classification: Conditionally Exempt Small Quantity Generator
 TSDF Activities: Not reported

Violation Status: Violations exist

Regulation Violated: -200(1)(c)
 Area of Violation: GENERATOR-GENERAL REQUIREMENTS
 Date Violation Determined: 12/06/2005
 Actual Date Achieved Compliance: 01/19/2006

Enforcement Action: WRITTEN INFORMAL
 Enforcement Action Date: 01/13/2006
 Penalty Type: Not reported

Regulation Violated: -200(1)(d)
 Area of Violation: GENERATOR-GENERAL REQUIREMENTS
 Date Violation Determined: 12/06/2005
 Actual Date Achieved Compliance: 01/19/2006

Enforcement Action: WRITTEN INFORMAL
 Enforcement Action Date: 01/13/2006
 Penalty Type: Not reported

Regulation Violated: -630(6)
 Area of Violation: GENERATOR-GENERAL REQUIREMENTS

MAP FINDINGS
FOCUS MAP 2

| Map ID | Site | Database(s) | EPA ID Number |
|--------|------|-------------|---------------|
|--------|------|-------------|---------------|

RENTON SCHOOL DISTRICT NUMBER 403 (Continued)

1001806522

Date Violation Determined: 12/06/2005
 Actual Date Achieved Compliance: 01/19/2006
 Enforcement Action: WRITTEN INFORMAL
 Enforcement Action Date: 01/13/2006
 Penalty Type: Not reported

There are 3 violation record(s) reported at this site:

| <u>Evaluation</u> | <u>Area of Violation</u> | <u>Date of Compliance</u> |
|----------------------------------|--------------------------------|---------------------------|
| Compliance Evaluation Inspection | GENERATOR-GENERAL REQUIREMENTS | 20060119 |
| | GENERATOR-GENERAL REQUIREMENTS | 20060119 |
| | GENERATOR-GENERAL REQUIREMENTS | 20060119 |

FINDS:

Other Pertinent Environmental Activity Identified at Site:

RCRAInfo is a national information system that supports the Resource Conservation and Recovery Act (RCRA) program through the tracking of events and activities related to facilities that generate, transport, and treat, store, or dispose of hazardous waste. RCRAInfo allows RCRA program staff to track the notification, permit, compliance, and corrective action activities required under RCRA.

WA-DOEFSIS (Washington - Department Of Ecology Facility / Site Identification System) is the Department of Ecology's Facility/Site identification system that provides a means to query and display data maintained by the Department of Ecology. This system contains key information for each facility/site that is currently, or has been, of interest to the departments Air Quality, Dam Safety, Hazardous Waste, Toxics Cleanup, and Water Quality Programs.

WA NFA:

Facility/Site Id : 2066
 Ecology Status : Independent Remedial Action
 Independent Status Code : Final Independant RA Report received
 WARM Bin Number : Not reported
 NFA Code : NFA after Assesment IRAP or VCP
 NFA Date : 12/8/1995 00:00:00
 Program Plan Code : 3

WA ICR:

Date Ecology Received Report: 02/07/2000
 Contaminants Found at Site: Petroleum products
 Media Contaminated: Groundwater, Soil
 Cause of Contamination: Tank
 Region: North Western
 Type of Report Ecology Received: Final cleanup report
 Site Register Issue: 98-22
 County Code: 17.00000
 Contact: Not reported
 Report Title: Not reported

Date Ecology Received Report: 02/18/1999
 Contaminants Found at Site: Petroleum products
 Media Contaminated: Groundwater, Soil
 Cause of Contamination: Tank
 Region: North Western
 Type of Report Ecology Received: Interim cleanup report
 Site Register Issue: 98-13
 County Code: 17.00000
 Contact: Not reported
 Report Title: Not reported

MAP FINDINGS
FOCUS MAP 2

| Map ID | Site | Database(s) | EPA ID Number |
|--------|------|-------------|---------------|
|--------|------|-------------|---------------|

RENTON SCHOOL DISTRICT NUMBER 403 (Continued)

1001806522

| | |
|----------------------------------|-------------------------------------|
| Date Ecology Received Report: | 11/24/1998 |
| Contaminants Found at Site: | Petroleum products |
| Media Contaminated: | Groundwater, Soil |
| Cause of Contamination: | Tank |
| Region: | North Western |
| Type of Report Ecology Received: | Final cleanup report |
| Site Register Issue: | 98-29 |
| County Code: | 17.00000 |
| Contact: | Not reported |
| Report Title: | Waste Oil Tank Removal |
| | |
| Date Ecology Received Report: | 11/24/1998 |
| Contaminants Found at Site: | Petroleum products |
| Media Contaminated: | Groundwater, Soil |
| Cause of Contamination: | Tank |
| Region: | North Western |
| Type of Report Ecology Received: | Interim cleanup report |
| Site Register Issue: | 98-29 |
| County Code: | 17.00000 |
| Contact: | Not reported |
| Report Title: | Site Assessment Diesel Tank Removal |
| | |
| Date Ecology Received Report: | 05/17/1999 |
| Contaminants Found at Site: | Petroleum products |
| Media Contaminated: | Groundwater, Soil |
| Cause of Contamination: | Tank |
| Region: | North Western |
| Type of Report Ecology Received: | Interim cleanup report |
| Site Register Issue: | 98-15 |
| County Code: | 17.00000 |
| Contact: | Not reported |
| Report Title: | Not reported |
| | |
| Date Ecology Received Report: | 11/22/1999 |
| Contaminants Found at Site: | Petroleum products |
| Media Contaminated: | Groundwater, Soil |
| Cause of Contamination: | Tank |
| Region: | North Western |
| Type of Report Ecology Received: | Interim cleanup report |
| Site Register Issue: | 98-21 |
| County Code: | 17.00000 |
| Contact: | Not reported |
| Report Title: | Not reported |
| | |
| Date Ecology Received Report: | 08/23/1999 |
| Contaminants Found at Site: | Petroleum products |
| Media Contaminated: | Groundwater, Soil |
| Cause of Contamination: | Tank |
| Region: | North Western |
| Type of Report Ecology Received: | Interim cleanup report |
| Site Register Issue: | 98-21 |
| County Code: | 17.00000 |
| Contact: | Not reported |
| Report Title: | Not reported |
| | |
| Date Ecology Received Report: | 10/15/1991 |

MAP FINDINGS
FOCUS MAP 2

Map ID Site Database(s) EPA ID Number

RENTON SCHOOL DISTRICT NUMBER 403 (Continued)

1001806522

Contaminants Found at Site: Petroleum products
Media Contaminated: Groundwater, Soil
Cause of Contamination: Tank
Region: North Western
Type of Report Ecology Received: Interim cleanup report
Site Register Issue: 92-39
County Code: 17.00000
Contact: Not reported
Report Title: Not reported

Date Ecology Received Report: 05/25/1995
Contaminants Found at Site: Petroleum products
Media Contaminated: Groundwater, Soil
Cause of Contamination: Tank
Region: North Western
Type of Report Ecology Received: Final cleanup report
Site Register Issue: 94-03
County Code: 17.00000
Contact: Not reported
Report Title: Not reported

WA MANIFEST:

Facility Site ID Number: 2066
Permit by Rule: False
Treatment by Generator: False
Mixed radioactive waste: False
Importer of hazardous waste: False
Immediate recycler: False
Treatment/Storage/Disposal/Recycling Facility: False
Generator of dangerous fuel waste: False
Generator marketing to burner: False
"Other marketers (i.e., blender, distributor, etc.)": False
Utility boiler burner: False
Industry boiler burner: False
Industrial Furnace: False
Smelter deferral: False
Universal waste - batteries - generate: False
Universal waste - thermostats - generate: False
Universal waste - mercury - generate: False
Universal waste - lamps - generate: False
Universal waste - batteries - accumulate: False
Universal waste - thermostats - accumulate: False
Universal waste - mercury - accumulate: False
Universal waste - lamps - accumulate: False
Destination Facility for Universal Waste: False
Off-specification used oil burner - utility boiler: False
Off-specification used oil burner - industrial boiler: False
Off-specification used oil burner - industrial furnace: False
EPA ID: WAD982659856
Facility Address 2: Not reported
TAX REG NBR: 177004353
NAICS CD: 61111
BUSINESS TYPE: Not reported
MAIL NAME: Renton School Dist
MAIL ADDR LINE1: 1220 N 4TH ST
MAIL CITY,ST,ZIP: RENTON, WA 98055-1539
MAIL COUNTRY: UNITED STATES
LEGAL ORG NAME: Renton School Dist

MAP FINDINGS
FOCUS MAP 2

Map ID Site Database(s) EPA ID Number

RENTON SCHOOL DISTRICT NUMBER 403 (Continued)

1001806522

LEGAL ORG TYPE: District
LEGAL ADDR LINE1: 300 SW 7th St
LEGAL CITY,ST,ZIP: RENTON, WA 98055
LEGAL COUNTRY: UNITED STATES
LEGAL PHONE NBR: (425)235-2200
LEGAL EFFECTIVE DATE: 06/26/96
LAND ORG NAME: Renton School Dist
LAND ORG TYPE: District
LAND PERSON NAME: Not reported
LAND ADDR LINE1: 300 SW 7th St
LAND CITY,ST,ZIP: RENTON, WA 98055
LAND COUNTRY: UNITED STATES
LAND PHONE NBR: (425)235-2200
OPERATOR ORG NAME: Renton School Dist
OPERATOR ORG TYPE: District
OPERATOR ADDR LINE1: 1220 N 4TH ST
OPERATOR CITY,ST,ZIP: RENTON, WA 98055-1539
OPERATOR COUNTRY: UNITED STATES
OPERATOR PHONE NBR: (425)204-4400
OPERATOR EFFECTIVE DATE: 06/26/96
SITE CONTACT NAME: Ray Vogel
SITE CONTACT ADDR LINE1: 1220 N 4TH ST
SITE CONTACT ZIP: RENTON, WA 98055-1539
SITE CONTACT COUNTRY: UNITED STATES
SITE CONTACT PHONE NBR: (425)204-4400
SITE CONTACT EMAIL: rvogel@renton.wednet.edu
FORM CONTACT NAME: Ray Vogel
FORM CONTACT ADDR LINE1: 1220 N 4TH ST
FORM CONTACT CITY,ST,ZIP: RENTON, WA 98055-1539
FORM CONTACT COUNTRY: UNITED STATES
FORM CONTACT PHONE NBR: (425)204-4400
FORM CONTACT EMAIL: rvogel@renton.wednet.edu
GEN STATUS CD: LQG
MONTHLY GENERATION: False
BATCH GENERATION: False
ONE TIME GENERATION: False
TRANSPORTS OWN WASTE: False
TRANSPORTS OTHRS WASTE: False
RECYCLER ONSITE: False
TRANSFER FACILITY: False
OTHER EXEMPTION: Not reported
UW BATTERY GEN: False
USED OIL TRANSPORTER: False
USED OIL TRANSFER FACILITY: False
USED OIL PROCESSOR: False
USED OIL REREFINER: False
USED OIL FUEL MRKTR DIRECTS SHPMNTS: False
USED OIL FUEL MRKTR MEETS SPECS: False

MAP FINDINGS
FOCUS MAP 2

| Map ID | Site | Database(s) | EPA ID Number |
|--------|--|-----------------------------|---------------------------|
| 8 | RENTON EAGLE MART 401 PARK AVE N RENTON, WA 98055 | LUST UST ICR | 1000658738 N/A |
| | LUST: | | |
| | Facility ID: 8789 | | |
| | Facility Status: Cleanup Started | | |
| | Release ID: 1642 | | |
| | Release Notification Date: 12/15/1989 00:00:00 | | |
| | Release Status Date: 11/30/1993 00:00:00 | | |
| | Alternate Name: ARCO STATION # 5207 | | |
| | Lat/Lon: 47.486872 / -122.203452 | | |
| | Affected Media: Ground Water | | |
| | FS ID: 17426998 | | |
| | Site Response Code Unit: NW | | |
| | Facility ID: 8789 | | |
| | Facility Status: Cleanup Started | | |
| | Release ID: 1642 | | |
| | Release Notification Date: 12/15/1989 00:00:00 | | |
| | Release Status Date: 11/30/1993 00:00:00 | | |
| | Alternate Name: ARCO STATION # 5207 | | |
| | Lat/Lon: 47.486872 / -122.203452 | | |
| | Affected Media: Soil | | |
| | FS ID: 17426998 | | |
| | Site Response Code Unit: NW | | |
| | Facility ID: 8789 | | |
| | Facility Status: Monitoring | | |
| | Release ID: 1642 | | |
| | Release Notification Date: 12/15/1989 00:00:00 | | |
| | Release Status Date: Not reported | | |
| | Alternate Name: ARCO STATION # 5207 | | |
| | Lat/Lon: 47.486872 / -122.203452 | | |
| | Affected Media: Soil | | |
| | FS ID: 17426998 | | |
| | Site Response Code Unit: NW | | |
| | Facility ID: 8789 | | |
| | Facility Status: Monitoring | | |
| | Release ID: 1642 | | |
| | Release Notification Date: 12/15/1989 00:00:00 | | |
| | Release Status Date: Not reported | | |
| | Alternate Name: ARCO STATION # 5207 | | |
| | Lat/Lon: 47.486872 / -122.203452 | | |
| | Affected Media: Ground Water | | |
| | FS ID: 17426998 | | |
| | Site Response Code Unit: NW | | |
| | WA ICR: | | |
| | Date Ecology Received Report: 03/03/2000 | | |
| | Contaminants Found at Site: Petroleum products | | |
| | Media Contaminated: Groundwater, Soil | | |
| | Cause of Contamination: Tank | | |
| | Region: North Western | | |
| | Type of Report Ecology Received: Interim cleanup report | | |
| | Site Register Issue: 98-28 | | |
| | County Code: 17.00000 | | |
| | Contact: Not reported | | |
| | Report Title: Third & Fourth Quarters Ground Water Monitoring 1999 | | |

MAP FINDINGS
FOCUS MAP 2

Map ID Site Database(s) EPA ID Number

RENTON EAGLE MART (Continued)

1000658738

Date Ecology Received Report: 11/09/1996
 Contaminants Found at Site: Petroleum products
 Media Contaminated: Groundwater, Soil
 Cause of Contamination: Tank
 Region: North Western
 Type of Report Ecology Received: Interim cleanup report
 Site Register Issue: 94-41
 County Code: 17.00000
 Contact: Not reported
 Report Title: Not reported

Date Ecology Received Report: 11/09/1996
 Contaminants Found at Site: Petroleum products
 Media Contaminated: Groundwater, Soil
 Cause of Contamination: Tank
 Region: North Western
 Type of Report Ecology Received: Interim cleanup report
 Site Register Issue: 94-42
 County Code: 17.00000
 Contact: Not reported
 Report Title: Not reported

Date Ecology Received Report: 04/10/1998
 Contaminants Found at Site: Petroleum products
 Media Contaminated: Groundwater, Soil
 Cause of Contamination: Tank
 Region: North Western
 Type of Report Ecology Received: Interim cleanup report
 Site Register Issue: 98-03
 County Code: 17.00000
 Contact: Not reported
 Report Title: Not reported

Date Ecology Received Report: 10/26/1998
 Contaminants Found at Site: Petroleum products
 Media Contaminated: Groundwater, Soil
 Cause of Contamination: Tank
 Region: North Western
 Type of Report Ecology Received: Interim cleanup report
 Site Register Issue: 98-13
 County Code: 17.00000
 Contact: Not reported
 Report Title: Not reported

Date Ecology Received Report: 04/30/1999
 Contaminants Found at Site: Petroleum products
 Media Contaminated: Groundwater, Soil
 Cause of Contamination: Tank
 Region: North Western
 Type of Report Ecology Received: Interim cleanup report
 Site Register Issue: 98-15
 County Code: 17.00000
 Contact: Not reported
 Report Title: Not reported

Date Ecology Received Report: 03/20/1991

MAP FINDINGS
FOCUS MAP 2

Map ID Site Database(s) EPA ID Number

RENTON EAGLE MART (Continued)

1000658738

Contaminants Found at Site: Petroleum products
Media Contaminated: Soil
Cause of Contamination: Tank
Region: North Western
Type of Report Ecology Received: Interim cleanup report
Site Register Issue: 91-25
County Code: 17.00000
Contact: Not reported
Report Title: Not reported

Date Ecology Received Report: 06/16/1992
Contaminants Found at Site: Petroleum products
Media Contaminated: Groundwater, Soil
Cause of Contamination: Tank
Region: North Western
Type of Report Ecology Received: Interim cleanup report
Site Register Issue: 92-44
County Code: 17.00000
Contact: Not reported
Report Title: Not reported

Date Ecology Received Report: 02/25/1993
Contaminants Found at Site: Petroleum products
Media Contaminated: Groundwater
Cause of Contamination: Tank
Region: North Western
Type of Report Ecology Received: Interim cleanup report
Site Register Issue: 92-46
County Code: 17.00000
Contact: Not reported
Report Title: Not reported

Date Ecology Received Report: 04/07/1993
Contaminants Found at Site: Petroleum products
Media Contaminated: Groundwater, Soil
Cause of Contamination: Tank
Region: North Western
Type of Report Ecology Received: Interim cleanup report
Site Register Issue: 92-49
County Code: 17.00000
Contact: Not reported
Report Title: Not reported

Date Ecology Received Report: 07/26/1993
Contaminants Found at Site: Petroleum products
Media Contaminated: Groundwater, Soil
Cause of Contamination: Tank
Region: North Western
Type of Report Ecology Received: Interim cleanup report
Site Register Issue: 93-06
County Code: 17.00000
Contact: Not reported
Report Title: Not reported

Date Ecology Received Report: 08/11/1993
Contaminants Found at Site: Petroleum products
Media Contaminated: Groundwater, Soil

MAP FINDINGS
FOCUS MAP 2

Map ID Site Database(s) EPA ID Number

RENTON EAGLE MART (Continued)

1000658738

Cause of Contamination: Tank
 Region: North Western
 Type of Report Ecology Received: Interim cleanup report
 Site Register Issue: 93-09
 County Code: 17.00000
 Contact: Not reported
 Report Title: Not reported

Date Ecology Received Report: 12/01/1993
 Contaminants Found at Site: Petroleum products
 Media Contaminated: Groundwater, Soil
 Cause of Contamination: Tank
 Region: North Western
 Type of Report Ecology Received: Interim cleanup report
 Site Register Issue: 93-20
 County Code: 17.00000
 Contact: Not reported
 Report Title: Not reported

Date Ecology Received Report: 05/19/1994
 Contaminants Found at Site: Petroleum products
 Media Contaminated: Groundwater, Soil
 Cause of Contamination: Tank
 Region: North Western
 Type of Report Ecology Received: Interim cleanup report
 Site Register Issue: 93-27
 County Code: 17.00000
 Contact: Not reported
 Report Title: Not reported

Date Ecology Received Report: 08/29/1994
 Contaminants Found at Site: Petroleum products
 Media Contaminated: Groundwater, Soil
 Cause of Contamination: Tank
 Region: North Western
 Type of Report Ecology Received: Interim cleanup report
 Site Register Issue: 93-48
 County Code: 17.00000
 Contact: Not reported
 Report Title: Not reported

Date Ecology Received Report: 02/10/1997
 Contaminants Found at Site: Petroleum products
 Media Contaminated: Groundwater, Soil
 Cause of Contamination: Tank
 Region: North Western
 Type of Report Ecology Received: Interim cleanup report
 Site Register Issue: 94-53
 County Code: 17.00000
 Contact: Not reported
 Report Title: Not reported

Date Ecology Received Report: 09/23/1999
 Contaminants Found at Site: Petroleum products
 Media Contaminated: Groundwater, Soil
 Cause of Contamination: Tank
 Region: North Western

MAP FINDINGS
FOCUS MAP 2

| Map ID | Site | Database(s) | EPA ID Number |
|--------|--------------------------------------|------------------------|-------------------|
| | RENTON EAGLE MART (Continued) | | 1000658738 |
| | Type of Report Ecology Received: | Interim cleanup report | |
| | Site Register Issue: | 98-19 | |
| | County Code: | 17.00000 | |
| | Contact: | Not reported | |
| | Report Title: | Not reported | |
| | Date Ecology Received Report: | 02/07/1996 | |
| | Contaminants Found at Site: | Petroleum products | |
| | Media Contaminated: | Groundwater, Soil | |
| | Cause of Contamination: | Tank | |
| | Region: | North Western | |
| | Type of Report Ecology Received: | Interim cleanup report | |
| | Site Register Issue: | 94-35 | |
| | County Code: | 17.00000 | |
| | Contact: | Not reported | |
| | Report Title: | Not reported | |
| | Date Ecology Received Report: | 12/15/1995 | |
| | Contaminants Found at Site: | Petroleum products | |
| | Media Contaminated: | Groundwater, Soil | |
| | Cause of Contamination: | Tank | |
| | Region: | North Western | |
| | Type of Report Ecology Received: | Interim cleanup report | |
| | Site Register Issue: | 94-35 | |
| | County Code: | 17.00000 | |
| | Contact: | Not reported | |
| | Report Title: | Not reported | |
| | Date Ecology Received Report: | 04/11/1995 | |
| | Contaminants Found at Site: | Petroleum products | |
| | Media Contaminated: | Groundwater, Soil | |
| | Cause of Contamination: | Tank | |
| | Region: | North Western | |
| | Type of Report Ecology Received: | Interim cleanup report | |
| | Site Register Issue: | 94-35 | |
| | County Code: | 17.00000 | |
| | Contact: | Not reported | |
| | Report Title: | Not reported | |
| | Date Ecology Received Report: | 01/16/1995 | |
| | Contaminants Found at Site: | Petroleum products | |
| | Media Contaminated: | Groundwater, Soil | |
| | Cause of Contamination: | Tank | |
| | Region: | North Western | |
| | Type of Report Ecology Received: | Interim cleanup report | |
| | Site Register Issue: | 94-35 | |
| | County Code: | 17.00000 | |
| | Contact: | Not reported | |
| | Report Title: | Not reported | |
| | Date Ecology Received Report: | 11/06/2000 | |
| | Contaminants Found at Site: | Petroleum products | |
| | Media Contaminated: | Groundwater, Soil | |
| | Cause of Contamination: | Tank | |
| | Region: | North Western | |
| | Type of Report Ecology Received: | Interim cleanup report | |
| | Site Register Issue: | 98-32 | |

MAP FINDINGS
 FOCUS MAP 2

Map ID Site Database(s) EPA ID Number

RENTON EAGLE MART (Continued)

1000658738

County Code: 17.00000
 Contact: Not reported
 Report Title: Ground Water Monitoring for Third & Fourth Quarters 2000

Date Ecology Received Report: 05/24/2001
 Contaminants Found at Site: Petroleum products
 Media Contaminated: Groundwater, Soil
 Cause of Contamination: Tank
 Region: North Western
 Type of Report Ecology Received: Interim cleanup report
 Site Register Issue: 98-37
 County Code: 17.00000
 Contact: Not reported
 Report Title: Ground Water Monitoring - First & Second Quarters 2001

Date Ecology Received Report: 02/20/2001
 Contaminants Found at Site: Petroleum products
 Media Contaminated: Groundwater, Soil
 Cause of Contamination: Tank
 Region: North Western
 Type of Report Ecology Received: Interim cleanup report
 Site Register Issue: 98-43
 County Code: 17.00000
 Contact: Not reported
 Report Title: Third & Fourth Quarters Ground Water Monitoring 2000

UST:

Facility ID: 17426998
 Site ID: 8789
 Install Date: 12/31/1964 00:00:00
 Capacity: Not reported
 Status: Removed
 Tank Name: 3
 Substance: Unleaded Gasoline
 Compartment #: 1
 Tank ID: 43766
 Comartment ID: 44382
 Decimal Latitude: 47.48687
 Decimal Longitude: -122.20345
 Ecology Region: North Western

Facility ID: 17426998
 Site ID: 8789
 Install Date: 9/1/1990 00:00:00
 Capacity: 10,000 to 19,999 Gallons
 Status: Operational
 Tank Name: 3 UNLEAD
 Substance: Unleaded Gasoline
 Compartment #: 1
 Tank ID: 11711
 Comartment ID: 11899
 Decimal Latitude: 47.48687
 Decimal Longitude: -122.20345
 Ecology Region: North Western

MAP FINDINGS
FOCUS MAP 2

Map ID Site Database(s) EPA ID Number

RENTON EAGLE MART (Continued)

1000658738

Facility ID: 17426998
Site ID: 8789
Install Date: 12/31/1964 00:00:00
Capacity: Not reported
Status: Removed
Tank Name: 1
Substance: Leaded Gasoline
Compartment #: 1
Tank ID: 43690
Comartment ID: 44306
Decimal Latitude: 47.48687
Decimal Longitude: -122.20345
Ecology Region: North Western

Facility ID: 17426998
Site ID: 8789
Install Date: 12/31/1964 00:00:00
Capacity: Not reported
Status: Removed
Tank Name: 2
Substance: Unleaded Gasoline
Compartment #: 1
Tank ID: 43796
Comartment ID: 44413
Decimal Latitude: 47.48687
Decimal Longitude: -122.20345
Ecology Region: North Western

Facility ID: 17426998
Site ID: 8789
Install Date: 9/1/1990 00:00:00
Capacity: 10,000 to 19,999 Gallons
Status: Operational
Tank Name: 1 REGULAR
Substance: Leaded Gasoline
Compartment #: 1
Tank ID: 8350
Comartment ID: 8496
Decimal Latitude: 47.48687
Decimal Longitude: -122.20345
Ecology Region: North Western

Facility ID: 17426998
Site ID: 8789
Install Date: 9/1/1990 00:00:00
Capacity: 10,000 to 19,999 Gallons
Status: Operational
Tank Name: 4 SUPER
Substance: Unleaded Gasoline
Compartment #: 1
Tank ID: 231
Comartment ID: 238
Decimal Latitude: 47.48687
Decimal Longitude: -122.20345
Ecology Region: North Western

MAP FINDINGS
FOCUS MAP 2

| <u>Map ID</u> | <u>Site</u> | <u>Database(s)</u> | <u>EPA ID Number</u> |
|---------------|-------------|--------------------|----------------------|
|---------------|-------------|--------------------|----------------------|

RENTON EAGLE MART (Continued)

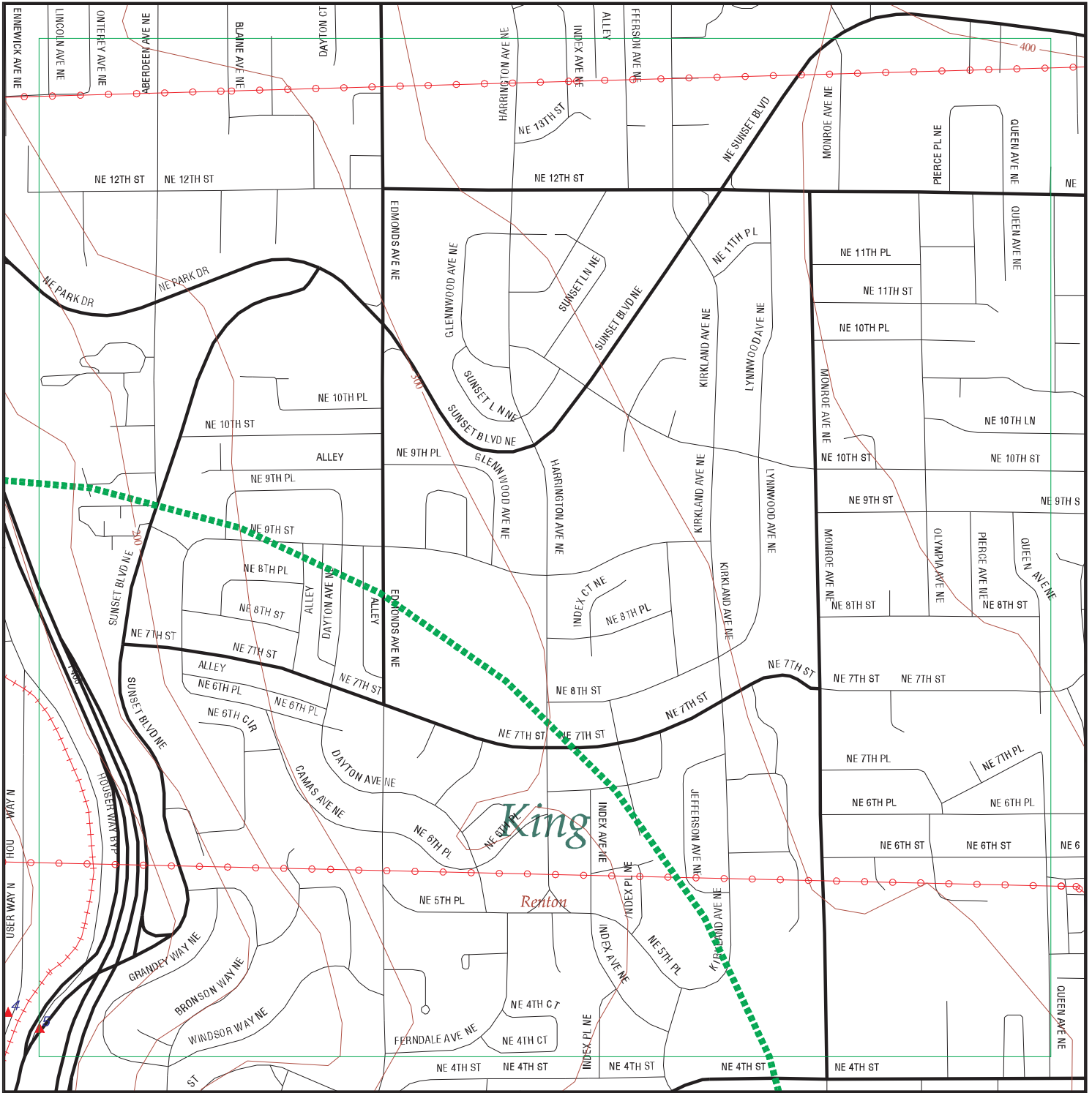
1000658738

Facility ID: 17426998
Site ID: 8789
Install Date: 9/1/1990 00:00:00
Capacity: 10,000 to 19,999 Gallons
Status: Operational
Tank Name: 2 UNLEADED
Substance: Unleaded Gasoline
Compartment #: 1
Tank ID: 21417
Comartment ID: 21727
Decimal Latitude: 47.48687
Decimal Longitude: -122.20345
Ecology Region: North Western

FOCUS MAP 2 ORPHAN SUMMARY

| City | EDR ID | Site Name | Site Address | Zip | Database(s) |
|--------------|------------|--|--------------------------------------|-------|---|
| HAZEL | U004021278 | HAZEL MAINTENANCE FACILITY SITE | MILEPOST 38.8 SR 530 | 98056 | UST |
| MAPLE VALLEY | U000924330 | CONOCOPHILLIPS COMPANV -2603144 | 26821 MAPLE VALLEY HWY | 98056 | LUST, UST |
| NEWCASTLE | S104873159 | MT. OLIVET LANDFILL | NE 3RD ST. | 98056 | ICR |
| NEWCASTLE | S104873003 | SHUFLETTON STEAM PLANT/PUGET SOUND ENERG | 1101 LAKE WASHINGTON BLVD. | 98056 | ICR |
| RENTON | 1001491112 | WEST SPRING LAKE BOAT RAMP CLEANUP | SE 180TH ST & W SPRING LAKE DR | 98055 | RCRA-SQG, FINDS |
| RENTON | S102258342 | STERNOFF METALS CORPORATION | 1600 SW 43RD ST | 98055 | CSCSL, INST CONTROL |
| RENTON | U003604548 | PACIFIC CAR AND FOUNDRY COMPANY | 1400 NORTH 4TH STREET | 98055 | UST |
| RENTON | 1000838973 | KENWORTH TRUCK CO RENTON | 1601 N. 8TH ST. | 98055 | FINDS, RCRA-LQG, TRIS, MANIFEST |
| RENTON | 1001600461 | WA DOT BRIDGE 90020 | SR 900 MP 10.72 TO MP 10.75 | 98055 | RCRA-SQG, FINDS |
| RENTON | 1000194911 | GOODYEAR ASC 8821 | 207 3RD AVE | 98055 | LUST, UST |
| RENTON | S106495770 | SHAMROCK | 2409 148TH AVE SE | 98056 | CSCSL |
| RENTON | U004021255 | NORTH AMERICAN REFRATORIES CO | 1500 HOUSER WAY SOUTH | 98055 | UST |
| RENTON | 1000223629 | PUGET POWER SHUFLETTON STEAM PLANT | 1101 LAKE WASHINGTON BOULEVARD NORTH | 98055 | RCRA-SQG, FINDS, CSCSL NFA, VCI MANIFEST |
| RENTON | 1007080583 | BLACK RIVER CORP PARK TRACT A | OAKSDALE AVE SW | 98055 | CSCSL, FINDS |
| RENTON | S104971754 | RENTON TRANSFER STATION | S OF NE 4TH ST | 98056 | CSCSL NFA |
| RENTON | S107672312 | WA ECV SUNSET SPILL | 2621 NE SUNSET AVE | 98056 | MANIFEST |
| RENTON | 1001969468 | YOUNKER NISSAN | 3820 E VALLEY HWY S | 98055 | RCRA-SQG, FINDS, MANIFEST |
| SEATTLE | S107565956 | J ANDERSON PROPERTY | 13336 BEACON-COAL MINE RD | 98178 | CSCSL |
| TUKWILA | S102258296 | RENTON SAND & GRAVEL RIVERVIEW | 15031 / 15034 MONSTER RD SW | 98178 | CSCSL |

Focus Map 3

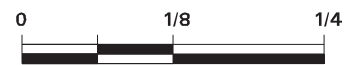


EDR DataMap® - Environmental Atlas

Tukwila to Renton Improvement Proj

Legend

- | | | | | |
|-----------------------------|--------------------|-------------------------|-------------------|--------------|
| Roads | Waterways | Powerlines | Water | Listed Sites |
| Major Roads | Railroads | Pipelines | Superfund Sites | |
| Contour Lines | Study Boundary | Fault Lines | Federal DOD Sites | |
| National Wetlands Inventory | 100-Yr Flood Zones | Indian Reservations BIA | | |



Scale in Miles

FOCUS MAP 3 SUMMARY

| <u>Database</u> | <u>Total Plotted</u> |
|---------------------------------------|--------------------------|
| <u>FEDERAL RECORDS</u> | |
| NPL | 0 |
| Proposed NPL | 0 |
| Delisted NPL | 0 |
| NPL RECOVERY | 0 |
| CERCLIS | 0 |
| CERC-NFRAP | 0 |
| CORRACTS | 0 |
| RCRA TSD | 0 |
| RCRA Lg. Quan. Gen. | 0 |
| RCRA Sm. Quan. Gen. | 1 |
| ERNS | 0 |
| HMIRS | 0 |
| US ENG CONTROLS | 0 |
| US INST CONTROL | 0 |
| DOD | 0 |
| FUDS | 0 |
| US BROWNFIELDS | 0 |
| CONSENT | 0 |
| ROD | 0 |
| UMTRA | 0 |
| ODI | 0 |
| TRIS | 0 |
| TSCA | 0 |
| FTTS | 0 |
| SSTS | 0 |
| ICIS | 0 |
| PADS | 0 |
| MLTS | 0 |
| MINES | 0 |
| FINDS | 1 |
| RAATS | 0 |
| <u>STATE AND LOCAL RECORDS</u> | |
| CSCSL | 0 |
| HSL | 0 |
| CSCSL NFA | 1 |
| State Landfill | 0 |
| SWTIRE | 0 |
| LUST | 0 |
| UST | 0 |
| AST | 0 |
| MANIFEST | 0 |
| SPILLS | 0 |
| INST CONTROL | 0 |
| VCP | 0 |
| ICR | 1 |
| DRYCLEANERS | 0 |

FOCUS MAP 3 SUMMARY

| <u>Database</u> | <u>Total Plotted</u> |
|---------------------------------------|--------------------------|
| CDL | 0 |
| WA Emissions | 0 |
| INACTIVE DRYCLEANERS | 0 |
| <u>TRIBAL RECORDS</u> | |
| INDIAN RESERV | 0 |
| INDIAN LUST | 0 |
| INDIAN UST | 0 |
| <u>EDR PROPRIETARY RECORDS</u> | |
| Manufactured Gas Plants | 0 |

NOTES:

Sites may be listed in more than one database

MAP FINDINGS
FOCUS MAP 3

| Map ID | Site | Database(s) | EPA ID Number |
|--|---|-------------|-------------------|
| 4 | PACCAR (NOT PART OF SUPERFUND SITE) 480 HOUSER WAY N. RENTON, WA 98055 | ICR | S102515062 N/A |
| <p>WA ICR:</p> <p>Date Ecology Received Report: 02/19/1991</p> <p>Contaminants Found at Site: Petroleum products</p> <p>Media Contaminated: Soil</p> <p>Cause of Contamination: Tank</p> <p>Region: North Western</p> <p>Type of Report Ecology Received: Final cleanup report</p> <p>Site Register Issue: 91-23</p> <p>County Code: 17.00000</p> <p>Contact: Not reported</p> <p>Report Title: Not reported</p> | | | |

| | | | |
|--|--|--------------------------------|----------------------------|
| 5 | PERFORMANCE APEX AUTO SHOP 410 SUNSET BLVD N RENTON, WA 98055 | RCRA-SQG FINDS CSCSL NFA | 1000230415 WAD054788351 |
| <p>RCRAInfo:</p> <p>Owner: PERFORMANCE APEX LTD</p> <p>EPA ID: WAD054788351</p> <p>Contact: RAY MORTENSEN (425) 226-5955</p> <p>Classification: Small Quantity Generator</p> <p>TSDF Activities: Not reported</p> <p>Violation Status: No violations found</p> | | | |

FINDS:

Other Pertinent Environmental Activity Identified at Site:

RCRAInfo is a national information system that supports the Resource Conservation and Recovery Act (RCRA) program through the tracking of events and activities related to facilities that generate, transport, and treat, store, or dispose of hazardous waste. RCRAInfo allows RCRA program staff to track the notification, permit, compliance, and corrective action activities required under RCRA.

WA-DOEFSIS (Washington - Department Of Ecology Facility / Site Identification System) is the Department of Ecology's Facility/Site identification system that provides a means to query and display data maintained by the Department of Ecology. This system contains key information for each facility/site that is currently, or has been, of interest to the departments Air Quality, Dam Safety, Hazardous Waste, Toxics Cleanup, and Water Quality Programs.

WA NFA:

Facility/Site Id : 2315

Ecology Status : Awaiting Site Hazard Assessment

Independent Status Code : Not reported

WARM Bin Number : Not reported

NFA Code : NFA after Assesment IRAP or VCP

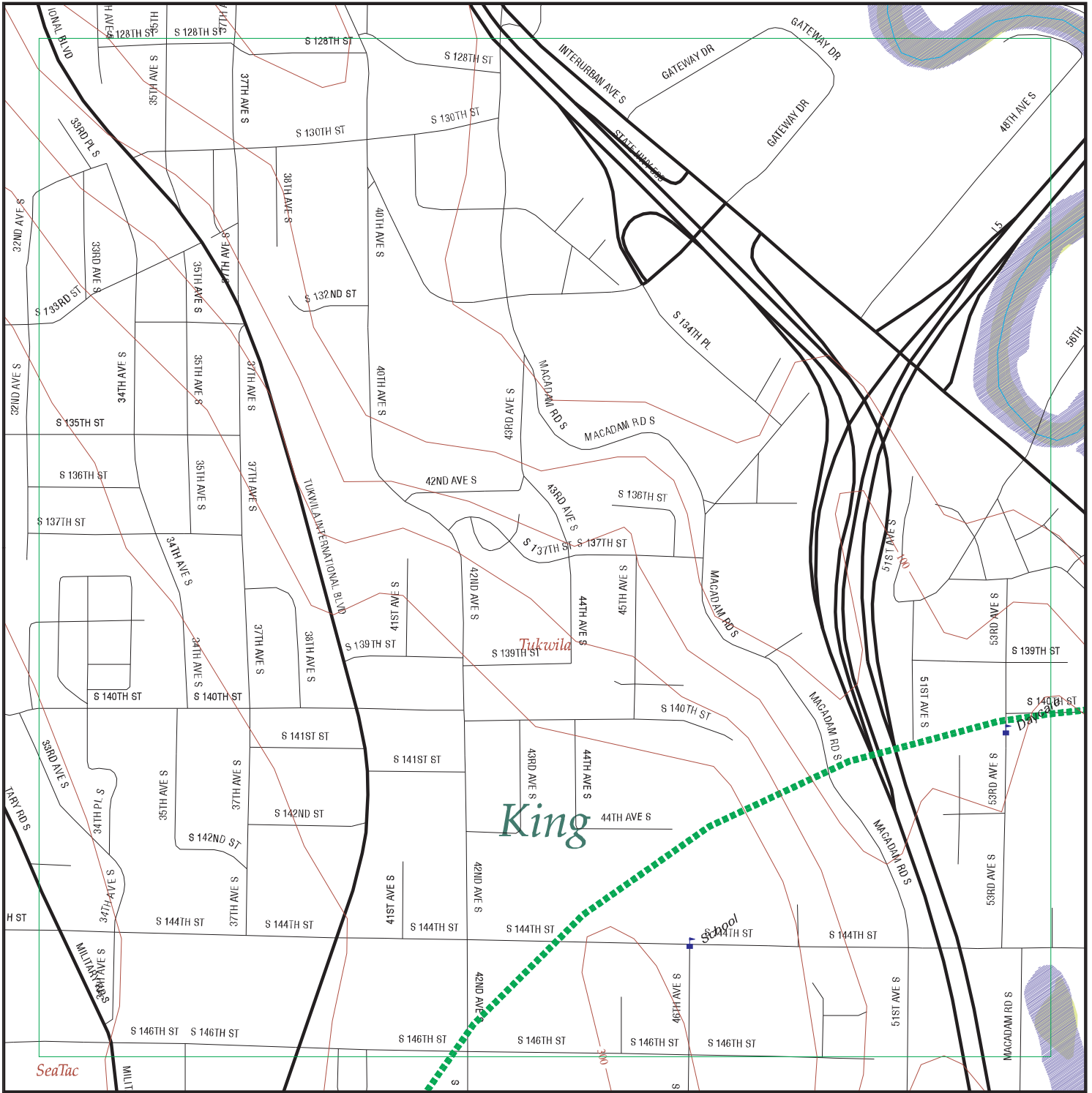
NFA Date : 2/29/2000 00:00:00

Program Plan Code : Not reported

FOCUS MAP 3 ORPHAN SUMMARY

| City | EDR ID | Site Name | Site Address | Zip | Database(s) |
|--------------|------------|---------------------------------|-----------------------------|-------|---------------------------------|
| HAZEL | U004021278 | HAZEL MAINTENANCE FACILITY SITE | MILEPOST 38.8 SR 530 | 98056 | UST |
| MAPLE VALLEY | U000924330 | CONOCOPHILLIPS COMPANY-2603144 | 26821 MAPLE VALLEY HWY | 98056 | LUST, UST |
| NEWCASTLE | S104873159 | MT. OLIVET LANDFILL | NE 3RD ST. | 98056 | ICR |
| RENTON | S102258342 | STERNOFF METALS CORPORATION | 1600 SW 43RD ST | 98055 | CSCSL, INST CONTROL |
| RENTON | U003604548 | PACIFIC CAR AND FOUNDRY COMPANY | 1400 NORTH 4TH STREET | 98055 | UST |
| RENTON | 1000838973 | KENWORTH TRUCK CO RENTON | 1601 N. 8TH ST. | 98055 | FINDS, RCRA-LQG, TRIS, MANIFEST |
| RENTON | 1001600461 | WA DOT BRIDGE 90020 | SR 900 MP 10.72 TO MP 10.75 | 98056 | RCRA-SQG, FINDS |
| RENTON | 1000194911 | GOODYEAR ASC 8821 | 207 3RD AVE | 98055 | LUST, UST |
| RENTON | S106495770 | SHAMROCK | 2409 148TH AVE SE | 98056 | CSCSL |
| RENTON | U004021255 | NORTH AMERICAN REFRACTORIES CO | 1500 HOUSER WAY SOUTH | 98055 | UST |
| RENTON | 1007080583 | BLACK RIVER CORP PARK TRACT A | OAKSDALE AVE SW | 98055 | CSCSL, FINDS |
| RENTON | S104971754 | RENTON TRANSFER STATION | S OF NE 4TH ST | 98056 | CSCSL NFA |
| RENTON | S107672312 | WA ECV SUNSET SPILL | 2621 NE SUNSET AVE | 98056 | MANIFEST |
| RENTON | 1001969468 | YOUNKER NISSAN | 3820 E VALLEY HWY S | 98055 | RCRA-SQG, FINDS, MANIFEST |

Focus Map 4

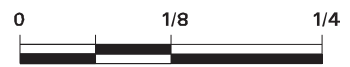


EDR DataMap® - Environmental Atlas

Tukwila to Renton Improvement Proj

Legend

- | | | | | |
|-----------------------------|--------------------|-------------------------|-------------------|--------------|
| Roads | Waterways | Powerlines | Water | Listed Sites |
| Major Roads | Railroads | Pipelines | Superfund Sites | |
| Contour Lines | Study Boundary | Fault Lines | Federal DOD Sites | |
| National Wetlands Inventory | 100-Yr Flood Zones | Indian Reservations BIA | | |

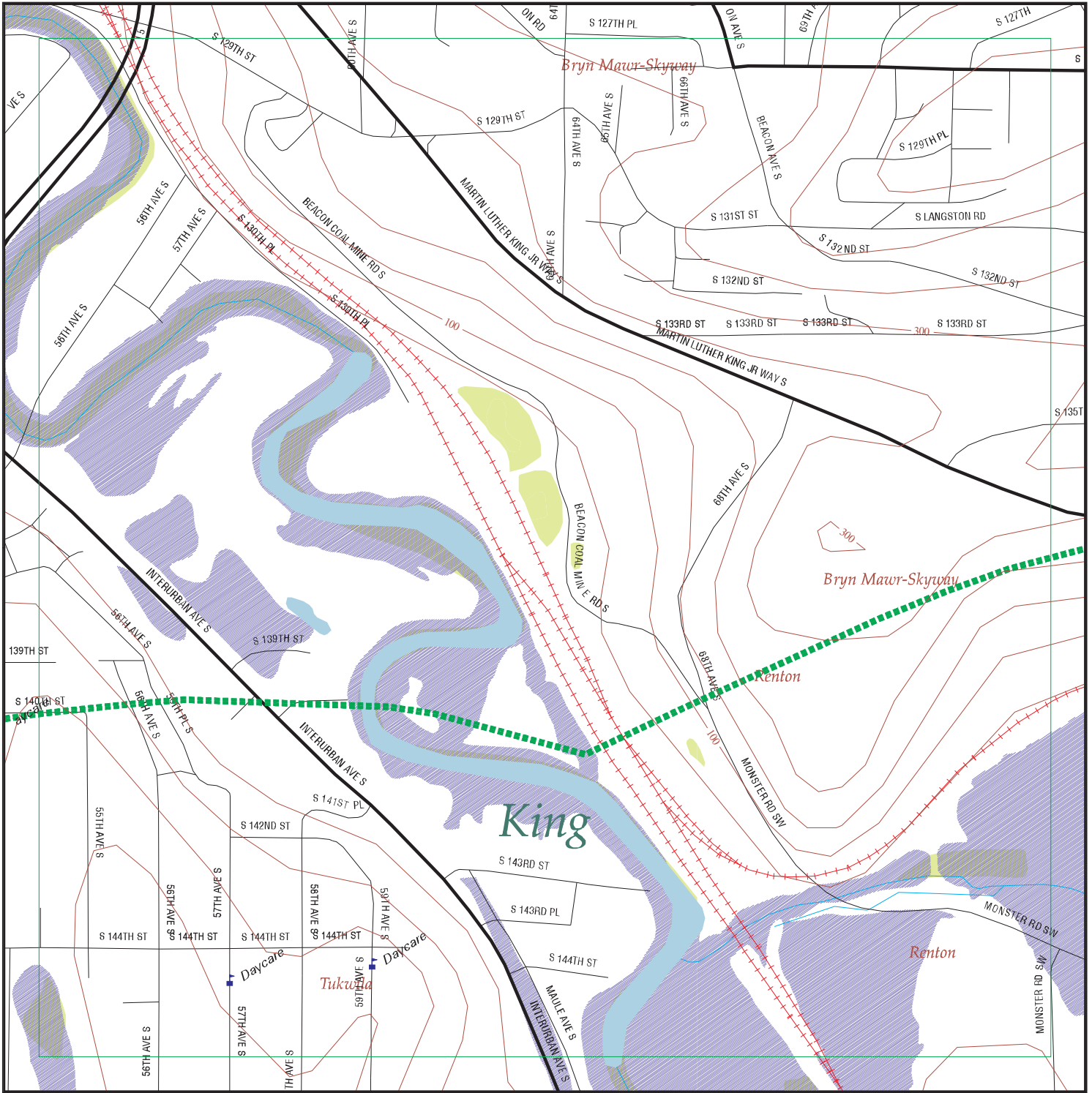


Scale in Miles

FOCUS MAP 4 ORPHAN SUMMARY

| City | EDR ID | Site Name | Site Address | Zip | Database(s) |
|-----------|------------|--|--|-------|-----------------|
| ALLENTOWN | 1005445347 | SEATTLE FREIGHT SERVICE INC SR 599 | SR 599 & SR 99 N SIDE OF S BOU | 98168 | RCRA-SQG, FINDS |
| SEATAC | U004021361 | CONTAINER FREIGHT TRANSPORTATION | 1840 S 144TH ST | 98168 | UST |
| SEATAC | U004041107 | VANGUARD CAR RENTAL USA INC. | 2006 S 146TH ST | 98168 | UST |
| SEATAC | S104971236 | PAN AMERICAN WORLD AIRWAY SEATAC | SEATTLE TACOMA INTERNATIONAL AIRPORT | 98168 | CSCSL |
| SEATTLE | 1000271347 | BERKLEY ENGINEERING CONST | S 124TH ST & HWY 99 | 98168 | RCRA-SQG, FINDS |
| SEATTLE | S105454346 | FOSTORIA PARK INDUSTRIAL CENTER | S. 133RD / S. 134TH STREETS | 98168 | ICR |
| SEATTLE | 1007062329 | KING COUNTY STREET SWEEPING SITE | 16TH AVE S & HWY 518 | 98168 | FINDS, VCP |
| SEATTLE | S104971682 | KING COUNTY STREET SWEEPING SITE | 16TH AVE S / HWY 518 | 98168 | CSCSL NFA |
| SEATTLE | S103508058 | LARRY'S MARKET | 10525 HIGHWAY 99 | 98168 | ICR |
| SEATTLE | S107565956 | J ANDERSON PROPERTY | 13336 BEACON-COAL MINE RD | 98178 | CSCSL |
| SEATTLE | S106783560 | KING CNTY DOT METRO TRANSIT SOUTH BASE | 12100 12200 E MARGINAL WAY S | 98168 | CSCSL NFA |
| SEATTLE | 1004793526 | DOUGLAS PRINTING LTD | 14818 PACIFIC HWY S | 98168 | RCRA-SQG, FINDS |
| SEATTLE | S104155778 | FIVE AND TEN RENTALS, INC | 14120 PACIFIC HIGHWAY SOUTH | 98168 | LUST |
| SEATTLE | S104484687 | SEATAC MOTORS/SHELL OIL (TWO REPORTS) | 14120 PACIFIC HWY S. | 98168 | ICR |
| SEATTLE | S104485116 | ANCORP/TEXACO | 14004 PACIFIC HWY S. | 98168 | ICR |
| SEATTLE | S104485186 | SOUTHTOWNE AUTO REBUILD | 14862 PACIFIC HWY S. | 98168 | ICR |
| SEATTLE | S104488687 | SEATAC MOTORS/SHELL OIL | 14120 PACIFIC HWY S. | 98168 | ICR |
| SEATTLE | S105124693 | SOUTHLAND #22866 | 14207 PACIFIC HWY S. | 98168 | ICR |
| SEATTLE | U003026003 | FIVE AND TEN RENTALS, INC | 14120 PACIFIC HIGHWAY SOUTH | 98168 | UST |
| SEATTLE | U003152731 | ANCORP INC. | 14004 PACIFIC HWY S | 98168 | LUST, UST |
| SEATTLE | U004020986 | MARVIN D WELTY | 14638 PACIFIC HWY SOUTH | 98168 | UST |
| TUKWILA | S102258296 | RENTON SAND & GRAVEL RIVERVIEW | 15031 / 15034 MONSTER RD SW | 98178 | CSCSL |
| TUKWILA | S102443859 | SOUTHTOWNE AUTO REBUILD | 14862 PACIFIC HWY S | 98168 | LUST |
| TUKWILA | S104971774 | SOUTHGATE TEXACO | 14004 PACIFIC HWY S | 98168 | CSCSL |
| TUKWILA | U002252521 | SEATAC CAR WASH | 14224 PACIFIC HWY S | 98168 | UST |
| TUKWILA | U003311182 | RELIANCE MINI MART | 14620 PACIFIC HWY S | 98168 | UST |
| TUKWILA | U003732809 | SOUTHTOWNE AUTO REBUILD | 14862 PACIFIC HWY S | 98168 | UST |
| TUKWILA | 1008410585 | BSNF SOUTH SEATTLE INTERMODAL HUB | 12200 51ST PLACE SE AND 5100 S. 122ND STREET | 98168 | US BROWNFIELDS |

Focus Map 5

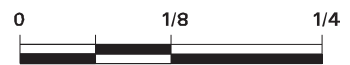


EDR DataMap® - Environmental Atlas

Tukwila to Renton Improvement Proj

Legend

- | | | | | |
|-----------------------------|--------------------|-------------------------|-------------------|--------------|
| Roads | Waterways | Powerlines | Water | Listed Sites |
| Major Roads | Railroads | Pipelines | Superfund Sites | |
| Contour Lines | Study Boundary | Fault Lines | Federal DOD Sites | |
| National Wetlands Inventory | 100-Yr Flood Zones | Indian Reservations BIA | | |



Scale in Miles

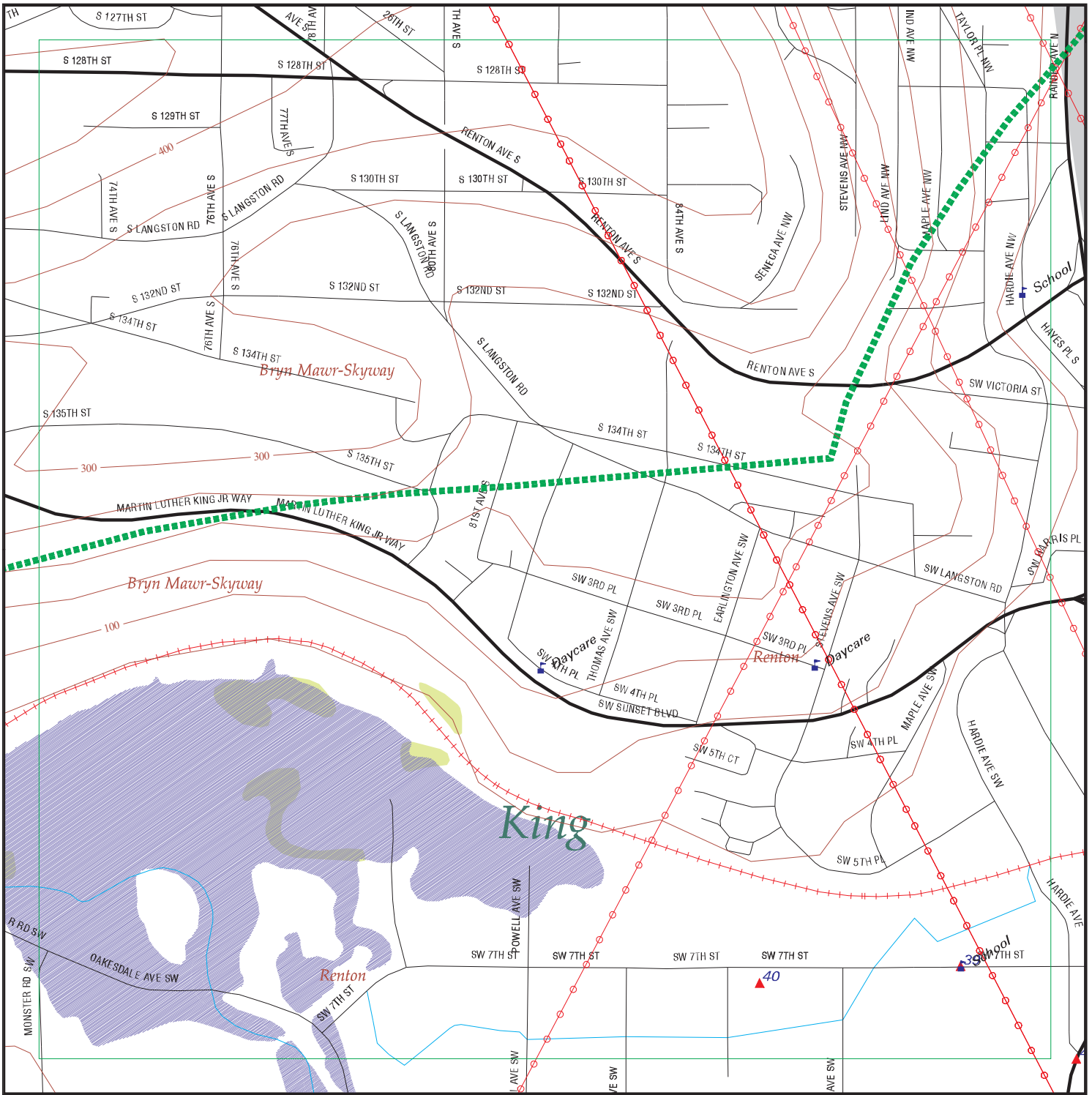
FOCUS MAP 5 ORPHAN SUMMARY

| City | EDR ID | Site Name | Site Address | Zip | Database(s) |
|-----------|------------|--|--------------------------------------|-------|---|
| ALLENTOWN | 1005445347 | SEATTLE FREIGHT SERVICE INC SR 599 | SR 599 & SR 99 N SIDE OF S BOU | 98168 | RCRA-SQG, FINDS |
| RENTON | S102258342 | STERNOFF METALS CORPORATION | 1600 SW 43RD ST | 98055 | CSCSL, INST CONTROL |
| RENTON | 1007080583 | BLACK RIVER CORP PARK TRACT A | OAKSDALE AVE SW | 98055 | CSCSL, FINDS |
| RENTON | 1001969468 | YOUNKER NISSAN | 3820 E VALLEY HWY S | 98055 | RCRA-SQG, FINDS, MANIFEST |
| SEATAC | U004040768 | SKAGIT CARDLOCK SYSTEMS | 1423 S 144TH | 98188 | UST |
| SEATAC | U004021361 | CONTAINER FREIGHT TRANSPORTATION | 1840 S 144TH ST | 98168 | UST |
| SEATAC | U003028032 | DOLLAR CAR SALES | 17600 PACIFIC HWY S | 98188 | LUST, UST |
| SEATAC | U003029252 | BUDGET RENT-A-CAR OF WASHINGTON-OREGON | 17808 PACIFIC HWY S | 98188 | LUST, UST |
| SEATAC | U003311116 | TEXACO STATION #63-133-0040 | 17010 PACIFIC HWY S | 98188 | CSCSL, LUST, UST, ICR |
| SEATAC | S104971236 | PAN AMERICAN WORLD AIRWAY SEATAC | SEATTLE TACOMA INTERNATIONAL AIRPORT | 98168 | CSCSL |
| SEATTLE | 1000271347 | BERKLEY ENGINEERING CONST | S 124TH ST & HWY 99 | 98168 | RCRA-SQG, FINDS |
| SEATTLE | S105454346 | FOSTORIA PARK INDUSTRIAL CENTER | S. 133RD / S. 134TH STREETS | 98168 | ICR |
| SEATTLE | 1007062329 | KING COUNTY STREET SWEEPING SITE | 16TH AVE S & HWY 518 | 98168 | FINDS, VCP |
| SEATTLE | S104971682 | KING COUNTY STREET SWEEPING SITE | 16TH AVE S / HWY 518 | 98168 | CSCSL NFA |
| SEATTLE | S103508058 | LARRY'S MARKET | 10525 HIGHWAY 99 | 98168 | ICR |
| SEATTLE | S107565956 | J ANDERSON PROPERTY | 13336 BEACON-COAL MINE RD | 98178 | CSCSL |
| SEATTLE | U004020984 | SUN COR HOLDINGS-COPII LLC | 12911 MARTIN LUTHER KING WAY STE 700 | 98178 | LUST, UST |
| SEATTLE | 1007371827 | TECHNICAL RESEARCH CO. | 13535 MONSTER RD S | 98178 | RCRA-SQG |
| SEATTLE | 1000354838 | VALSPAR CORP | 13535 MONSTER RD S | 98178 | FINDS, RCRA-LQG, TRIS, CERC-NFRAP, MANIFEST, EMI, ICR |
| SEATTLE | 1007067942 | UNOCAL 3965 | 20658 PAC HWY S | 98188 | CSCSL, FINDS, VCP |
| SEATTLE | 1000660100 | BUDGET RENT A CAR VALET PARKING OPS | 17808 PACIFIC HWY S | 98188 | RCRA-SQG, CSCSL, FINDS, VCP, ICI |
| SEATTLE | 1004793506 | M & M FINISHERS INC | 16600 PACIFIC HWY S | 98188 | RCRA-SQG, FINDS, MANIFEST |
| SEATTLE | 1004794476 | ARCO 5515 | 15252 PACIFIC HWY S | 98188 | RCRA-SQG, FINDS, MANIFEST |
| SEATTLE | 1005445409 | SR TECHNICS PALMDALE INC SEATAC | 17801 PACIFIC HWY S | 98188 | RCRA-SQG, FINDS |
| SEATTLE | 1005906252 | AGFA CORP | 18740 PACIFIC HWY S | 98188 | RCRA-SQG, FINDS |
| SEATTLE | 1007265469 | NORITSU AMERICA CORP | 17620 PACIFIC HWY S | 98188 | RCRA-SQG, MANIFEST |
| SEATTLE | S105430740 | BUDGET RENT A CAR OF WA & OR PACIFIC HWY | 18445 PACIFIC HWY S | 98188 | CSCSL |
| SEATTLE | S106249976 | CHEVRON USA INC 92259 | 18514 PACIFIC HWY S | 98188 | LUST |
| SEATTLE | U000803461 | ARCO AM/PM MINI MARKET | 15252 PACIFIC HWY S | 98188 | UST |
| SEATTLE | U001125062 | WSDOT - SEATTLE | 15666 PACIFIC HWY S | 98188 | LUST, UST |
| SEATTLE | U001128275 | DOLLAR RENT A CAR | 15858 PACIFIC HWY S | 98188 | UST |
| SEATTLE | U003025548 | DESIMONE'S | 15060 PACIFIC HWY S | 98188 | LUST, UST |
| SEATTLE | U003026023 | NORTHWEST CORTEZ INC | 16616 PACIFIC HIGHWAY SOUTH | 98188 | UST |
| SEATTLE | U003026374 | THRIFTY CAR RENTAL | 18836 PACIFIC HWY S | 98188 | UST |
| SEATTLE | U003028240 | SEA TAC GULL #263 | 18812 PACIFIC HWY SO. | 98188 | UST |
| SEATTLE | 1004793526 | DOUGLAS PRINTING LTD | 14818 PACIFIC HWY S | 98168 | RCRA-SQG, FINDS |
| SEATTLE | S104155778 | FIVE AND TEN RENTALS, INC | 14120 PACIFIC HIGHWAY SOUTH | 98168 | LUST |
| SEATTLE | S104484687 | SEATAC MOTORS/SHELL OIL (TWO REPORTS) | 14120 PACIFIC HWY S. | 98168 | ICR |
| SEATTLE | S104485116 | ANCORP/TEXACO | 14004 PACIFIC HWY S. | 98168 | ICR |
| SEATTLE | S104485186 | SOUTHTOWNE AUTO REBUILD | 14862 PACIFIC HWY S. | 98168 | ICR |
| SEATTLE | S104488687 | SEATAC MOTORS/SHELL OIL | 14120 PACIFIC HWY S. | 98168 | ICR |
| SEATTLE | S105124693 | SOUTHLAND #22866 | 14207 PACIFIC HWY S. | 98168 | ICR |

FOCUS MAP 5 ORPHAN SUMMARY

| City | EDR ID | Site Name | Site Address | Zip | Database(s) |
|---------|------------|--|--------------------------------|-------|---------------------------|
| SEATTLE | U003026003 | FIVE AND TEN RENTALS, INC | 14120 PACIFIC HIGHWAY SOUTH | 98168 | UST |
| SEATTLE | U003152731 | ANCORP INC. | 14004 PACIFIC HWY S | 98168 | LUST, UST |
| SEATTLE | U004020986 | MARVIN D WELTY | 14638 PACIFIC HWY SOUTH | 98168 | UST |
| TUKWILA | 1004794926 | ONYX ENVIRONMENTAL SERVICES LLC | 6350 S 143RD ST TRANSFER FACIL | 98168 | RCRA-SQG, FINDS, MANIFEST |
| TUKWILA | 1007265715 | ROAD RUNNER FREIGHT SPILL WASTE AT BECKE | 6350 S 143RD ST RR FREIGHT | 98168 | RCRA-SQG, MANIFEST |
| TUKWILA | U004040655 | DALLAS & MAVIS FORWARDING CO | 6350 S 143RD ST | 98168 | UST |
| TUKWILA | S102258296 | RENTON SAND & GRAVEL RIVERVIEW | 15031 / 15034 MONSTER RD SW | 98178 | CSCSL |
| TUKWILA | 1004794813 | TUKWILA CITY PACIFIC HY BRG | SR 99 MP 23.3 PACIFIC HY BRG | 98188 | RCRA-SQG, FINDS |
| TUKWILA | 1001491388 | WEST VALLEY HWY ACCIDENT | 17100 BLK W VALLEY HWY ON HWY | 98188 | RCRA-SQG, FINDS |
| TUKWILA | 1007072474 | LEVITZ FURNITURE | 17601 S CENTER PKWY | 98188 | CSCSL, FINDS, VCP |
| TUKWILA | S104917985 | FAMILY FUN CENTER | 15031 S GRADY WAY | 98188 | CSCSL |
| TUKWILA | S102443859 | SOUTHTOWNE AUTO REBUILD | 14862 PACIFIC HWY S | 98168 | LUST |
| TUKWILA | S104971774 | SOUTHGATE TEXACO | 14004 PACIFIC HWY S | 98168 | CSCSL |
| TUKWILA | U002252521 | SEATAC CAR WASH | 14224 PACIFIC HWY S | 98168 | UST |
| TUKWILA | U003311182 | RELIANCE MINI MART | 14620 PACIFIC HWY S | 98168 | UST |
| TUKWILA | U003732809 | SOUTHTOWNE AUTO REBUILD | 14862 PACIFIC HWY S | 98168 | UST |
| TUKWILA | 1000312558 | SCHNEIDER HOMES INC | TOP HILL 65TH & CONSTRUCT SITE | 98188 | RCRA-SQG, FINDS |
| TUKWILA | U004040697 | UNITED STATES PRINTING INK | 17300 WEST VALLEY HWY | 98188 | UST |

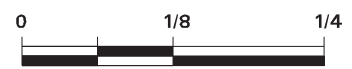
Focus Map 6



EDR DataMap® - Environmental Atlas Tukwila to Renton Improvement Proj

Legend

- | | | | | |
|-----------------------------|--------------------|-------------------------|-------------------|--------------|
| Roads | Waterways | Powerlines | Water | Listed Sites |
| Major Roads | Railroads | Pipelines | Superfund Sites | |
| Contour Lines | Study Boundary | Fault Lines | Federal DOD Sites | |
| National Wetlands Inventory | 100-Yr Flood Zones | Indian Reservations BIA | | |



Scale in Miles

FOCUS MAP 6 SUMMARY

| <u>Database</u> | <u>Total Plotted</u> |
|---------------------------------------|--------------------------|
| <u>FEDERAL RECORDS</u> | |
| NPL | 0 |
| Proposed NPL | 0 |
| Delisted NPL | 0 |
| NPL RECOVERY | 0 |
| CERCLIS | 0 |
| CERC-NFRAP | 0 |
| CORRACTS | 0 |
| RCRA TSD | 0 |
| RCRA Lg. Quan. Gen. | 0 |
| RCRA Sm. Quan. Gen. | 1 |
| ERNS | 0 |
| HMIRS | 0 |
| US ENG CONTROLS | 0 |
| US INST CONTROL | 0 |
| DOD | 0 |
| FUDS | 0 |
| US BROWNFIELDS | 0 |
| CONSENT | 0 |
| ROD | 0 |
| UMTRA | 0 |
| ODI | 0 |
| TRIS | 0 |
| TSCA | 0 |
| FTTS | 0 |
| SSTS | 0 |
| ICIS | 0 |
| PADS | 0 |
| MLTS | 0 |
| MINES | 0 |
| FINDS | 1 |
| RAATS | 0 |
| <u>STATE AND LOCAL RECORDS</u> | |
| CSCSL | 0 |
| HSL | 0 |
| CSCSL NFA | 1 |
| State Landfill | 0 |
| SWTIRE | 0 |
| LUST | 3 |
| UST | 3 |
| AST | 0 |
| MANIFEST | 1 |
| SPILLS | 0 |
| INST CONTROL | 0 |
| VCP | 0 |
| ICR | 2 |
| DRYCLEANERS | 0 |

FOCUS MAP 6 SUMMARY

| <u>Database</u> | <u>Total Plotted</u> |
|---|--------------------------|
| CDL | 0 |
| WA Emissions | 0 |
| INACTIVE DRYCLEANERS | 0 |
| <u>TRIBAL RECORDS</u> | |
| INDIAN RESERV | 0 |
| INDIAN LUST | 0 |
| INDIAN UST | 0 |
| <u>EDR PROPRIETARY RECORDS</u> | |
| Manufactured Gas Plants | 0 |

NOTES:

Sites may be listed in more than one database

MAP FINDINGS
FOCUS MAP 6

| Map ID | Site | Database(s) | EPA ID Number |
|--------|--|-------------|-------------------|
| 39 | US WEST RENTON ADMIN 300 SW 7TH ST RENTON, WA 98055 WA NFA: Facility/Site Id : 2570 Ecology Status : Independent Remedial Action Independent Status Code : Final Independant RA Report received WARM Bin Number : Not reported NFA Code : NFA after Assesment IRAP or VCP NFA Date : 4/1/1996 00:00:00 Program Plan Code : 3 | CSCSL NFA | S104971809 N/A |
| 39 | US WEST 300 SW 7TH RENTON, WA 98055 WA ICR: Date Ecology Received Report: 07/20/1994 Contaminants Found at Site: Petroleum products Media Contaminated: Soil Cause of Contamination: Tank Region: North Western Type of Report Ecology Received: Final cleanup report Site Register Issue: 93-37 County Code: 17.00000 Contact: Not reported Report Title: Not reported | ICR | S102516271 N/A |
| 40 | K&N MEATS 601 SENECA AVE RENTON, WA 98055 LUST: Facility ID: 11535 Facility Status: Cleanup Started Release ID: 1700 Release Notification Date: 1/22/1990 00:00:00 Release Status Date: 1/22/1990 00:00:00 Alternate Name: K & N MEATS Lat/Lon: 47.47337 / -122.227181 Affected Media: Soil FS ID: 72559666 Site Response Code Unit: NW Facility ID: 11535 Facility Status: Reported Cleaned Up Release ID: 1700 Release Notification Date: 1/22/1990 00:00:00 Release Status Date: 6/1/1995 00:00:00 Alternate Name: K & N MEATS Lat/Lon: 47.47337 / -122.227181 Affected Media: Soil FS ID: 72559666 Site Response Code Unit: NW | LUST UST | U001126836 N/A |

MAP FINDINGS
FOCUS MAP 6

| Map ID | Site | Database(s) | EPA ID Number |
|--------|------|-------------|---------------|
|--------|------|-------------|---------------|

K&N MEATS (Continued)

U001126836

UST:

Facility ID: 72559666
 Site ID: 11535
 Install Date: 12/31/1964 00:00:00
 Capacity: Not reported
 Status: Removed
 Tank Name: 1
 Substance: Not reported
 Compartment #: 1
 Tank ID: 7513
 Comartment ID: 7646
 Decimal Latitude: 47.47337
 Decimal Longitude: -122.22718
 Ecology Region: North Western

Facility ID: 72559666
 Site ID: 11535
 Install Date: 12/31/1964 00:00:00
 Capacity: Not reported
 Status: Removed
 Tank Name: 2
 Substance: Leaded Gasoline
 Compartment #: 1
 Tank ID: 7420
 Comartment ID: 7553
 Decimal Latitude: 47.47337
 Decimal Longitude: -122.22718
 Ecology Region: North Western

43

**SOUND FORD
750 RAINIER AVE S
RENTON, WA 98055**

**RCRA-SQG 1000309116
FINDS WAD067164533
LUST
UST
MANIFEST**

RCRAInfo:

Owner: SOUND FORD
(425)235-1000
 EPA ID: WAD067164533
 Contact: Not reported
 Classification: Small Quantity Generator
 TSDF Activities: Not reported
 Violation Status: No violations found

FINDS:

Other Pertinent Environmental Activity Identified at Site:

RCRAInfo is a national information system that supports the Resource Conservation and Recovery Act (RCRA) program through the tracking of events and activities related to facilities that generate, transport, and treat, store, or dispose of hazardous waste. RCRAInfo allows RCRA program staff to track the notification, permit, compliance, and corrective action activities required under RCRA.

WA-DOEFSIS (Washington - Department Of Ecology Facility / Site Identification System) is the Department of Ecology's Facility/Site identification system that provides a means to query and display data maintained by the Department of Ecology. This system contains key information for each facility/site that is currently, or has been, of interest to the departments Air Quality, Dam Safety, Hazardous Waste, Toxics Cleanup, and Water Quality Programs.

MAP FINDINGS
FOCUS MAP 6

Map ID Site Database(s) EPA ID Number

SOUND FORD (Continued)

1000309116

LUST:

Facility ID: 6089
Facility Status: Cleanup Started
Release ID: 1487
Release Notification Date: 7/27/1989 00:00:00
Release Status Date: 6/1/1995 00:00:00
Alternate Name: SOUND FORD RENTON
Lat/Lon: 47.473212 / -122.217722
Affected Media: Soil
FS ID: 58499353
Site Response Code Unit: NW

Facility ID: 6089
Facility Status: Cleanup Started
Release ID: 1487
Release Notification Date: 7/27/1989 00:00:00
Release Status Date: 6/1/1995 00:00:00
Alternate Name: SOUND FORD RENTON
Lat/Lon: 47.473212 / -122.217722
Affected Media: Ground Water
FS ID: 58499353
Site Response Code Unit: NW

WA MANIFEST:

Facility Site ID Number: 58499353
Permit by Rule: False
Treatment by Generator: False
Mixed radioactive waste: False
Importer of hazardous waste: False
Immediate recycler: False
Treatment/Storage/Disposal/Recycling Facility: False
Generator of dangerous fuel waste: False
Generator marketing to burner: False
"Other marketers (i.e., blender, distributor, etc.)": False
Utility boiler burner: False
Industry boiler burner: False
Industrial Furnace: False
Smelter defferal: False
Universal waste - batteries - generate: False
Universal waste - thermostats - generate: False
Universal waste - mercury - generate: False
Universal waste - lamps - generate: False
Universal waste - batteries - accumulate: False
Universal waste - thermostats - accumulate: False
Universal waste - mercury - accumulate: False
Universal waste - lamps - accumulate: False
Destination Facility for Universal Waste: False
Off-specification used oil burner - utility boiler: False
Off-specification used oil burner - industrial boiler: False
Off-specification used oil burner - industrial furnace: False
EPA ID: WAD067164533
Facility Address 2: Not reported
TAX REG NBR: 600113643
NAICS CD: 44111
BUSINESS TYPE: Not reported
MAIL NAME: Sound Ford
MAIL ADDR LINE1: 750 RAINIER AVE S

MAP FINDINGS
 FOCUS MAP 6

Map ID Site Database(s) EPA ID Number

SOUND FORD (Continued)

1000309116

MAIL CITY,ST,ZIP: RENTON, WA 98055-3203
 MAIL COUNTRY: UNITED STATES
 LEGAL ORG NAME: Sound Ford
 LEGAL ORG TYPE: Private
 LEGAL ADDR LINE1: 750 RAINIER AVE S
 LEGAL CITY,ST,ZIP: RENTON, WA 98055-3203
 LEGAL COUNTRY: UNITED STATES
 LEGAL PHONE NBR: (425)235-1000
 LEGAL EFFECTIVE DATE: 03/05/97
 LAND ORG NAME: Not reported
 LAND ORG TYPE: Private
 LAND PERSON NAME: Rick Snyder
 LAND ADDR LINE1: 750 Rainier Ave S
 LAND CITY,ST,ZIP: RENTON, WA 98055
 LAND COUNTRY: UNITED STATES
 LAND PHONE NBR: 425-235-1000
 OPERATOR ORG NAME: Sound Ford
 OPERATOR ORG TYPE: Private
 OPERATOR ADDR LINE1: 750 RAINIER AVE S
 OPERATOR CITY,ST,ZIP: RENTON, WA 98055-3203
 OPERATOR COUNTRY: UNITED STATES
 OPERATOR PHONE NBR: (425)235-1000
 OPERATOR EFFECTIVE DATE: 01/10/97
 SITE CONTACT NAME: Darren Moore
 SITE CONTACT ADDR LINE1: 750 Rainier Ave S
 SITE CONTACT ZIP: RENTON, WA 98055
 SITE CONTACT COUNTRY: UNITED STATES
 SITE CONTACT PHONE NBR: (425)277-1345
 SITE CONTACT EMAIL: Not reported
 FORM CONTACT NAME: Rocky Hansen
 FORM CONTACT ADDR LINE1: 750 Rainier Ave S
 FORM CONTACT CITY,ST,ZIP: RENTON, WA 98055
 FORM CONTACT COUNTRY: UNITED STATES
 FORM CONTACT PHONE NBR: (425)277-1345
 FORM CONTACT EMAIL: soundfordbs@yahoo.com
 GEN STATUS CD: SQG
 MONTHLY GENERATION: False
 BATCH GENERATION: True
 ONE TIME GENERATION: False
 TRANSPORTS OWN WASTE: False
 TRANSPORTS OTHRS WASTE: False
 RECYCLER ONSITE: True
 TRANSFER FACILITY: False
 OTHER EXEMPTION: Not reported
 UW BATTERY GEN: False
 USED OIL TRANSPORTER: False
 USED OIL TRANSFER FACLTY: False
 USED OIL PROCESSOR: False
 USED OIL REREFINER: False
 USED OIL FUEL MRKTR DIRECTS SHPMNTS: False
 USED OIL FUEL MRKTR MEETS SPECS: False

MAP FINDINGS
FOCUS MAP 6

Map ID Site Database(s) EPA ID Number

SOUND FORD (Continued)

1000309116

UST:

Facility ID: 58499353
Site ID: 6089
Install Date: 12/31/1964 00:00:00
Capacity: Not reported
Status: Removed
Tank Name: 5
Substance: Used Oil/Waste Oil
Compartment #: 1
Tank ID: 26862
Comartment ID: 27226
Decimal Latitude: 47.47321
Decimal Longitude: -122.21772
Ecology Region: North Western

Facility ID: 58499353
Site ID: 6089
Install Date: 12/31/1964 00:00:00
Capacity: 111 TO 1,100 Gallons
Status: Removed
Tank Name: 2
Substance: Not reported
Compartment #: 1
Tank ID: 27064
Comartment ID: 27432
Decimal Latitude: 47.47321
Decimal Longitude: -122.21772
Ecology Region: North Western

Facility ID: 58499353
Site ID: 6089
Install Date: 12/31/1964 00:00:00
Capacity: 111 TO 1,100 Gallons
Status: Removed
Tank Name: 6
Substance: Used Oil/Waste Oil
Compartment #: 1
Tank ID: 27033
Comartment ID: 27401
Decimal Latitude: 47.47321
Decimal Longitude: -122.21772
Ecology Region: North Western

Facility ID: 58499353
Site ID: 6089
Install Date: 12/31/1964 00:00:00
Capacity: 111 TO 1,100 Gallons
Status: Removed
Tank Name: 3
Substance: Not reported
Compartment #: 1
Tank ID: 26945
Comartment ID: 27311
Decimal Latitude: 47.47321
Decimal Longitude: -122.21772
Ecology Region: North Western

MAP FINDINGS
FOCUS MAP 6

Map ID Site Database(s) EPA ID Number

SOUND FORD (Continued)

1000309116

Facility ID: 58499353
Site ID: 6089
Install Date: 12/31/1964 00:00:00
Capacity: Not reported
Status: Removed
Tank Name: 1
Substance: Unleaded Gasoline
Compartment #: 1
Tank ID: 26917
Comartment ID: 27283
Decimal Latitude: 47.47321
Decimal Longitude: -122.21772
Ecology Region: North Western

Facility ID: 58499353
Site ID: 6089
Install Date: 12/31/1964 00:00:00
Capacity: Not reported
Status: Removed
Tank Name: 4
Substance: Used Oil/Waste Oil
Compartment #: 1
Tank ID: 27097
Comartment ID: 27465
Decimal Latitude: 47.47321
Decimal Longitude: -122.21772
Ecology Region: North Western

43

**USA MINI MART #115
765 RAINIER AVE S
RENTON, WA 98055**

**LUST 1000288066
UST N/A**

LUST:

Facility ID: 100940
Facility Status: Cleanup Started
Release ID: 2179
Release Notification Date: 11/8/1990 00:00:00
Release Status Date: 6/1/1995 00:00:00
Alternate Name: USA PETROLEUM STATION # 115
Lat/Lon: 47.47328 / -122.21667
Affected Media: Soil
FS ID: 94569877
Site Response Code Unit: NW

Facility ID: 100940
Facility Status: Cleanup Started
Release ID: 2179
Release Notification Date: 11/8/1990 00:00:00
Release Status Date: 6/1/1995 00:00:00
Alternate Name: USA PETROLEUM STATION # 115
Lat/Lon: 47.47328 / -122.21667
Affected Media: Ground Water
FS ID: 94569877
Site Response Code Unit: NW

MAP FINDINGS
 FOCUS MAP 6

| Map ID | Site | Database(s) | EPA ID Number |
|--------|------|-------------|---------------|
|--------|------|-------------|---------------|

USA MINI MART #115 (Continued)

1000288066

UST:

| | |
|--------------------|--------------------------|
| Facility ID: | 94569877 |
| Site ID: | 100940 |
| Install Date: | 12/31/1964 00:00:00 |
| Capacity: | 111 TO 1,100 Gallons |
| Status: | Removed |
| Tank Name: | WASTEOIL |
| Substance: | Used Oil/Waste Oil |
| Compartment #: | 1 |
| Tank ID: | 22522 |
| Comartment ID: | 22842 |
| Decimal Latitude: | 47.47328 |
| Decimal Longitude: | -122.21667 |
| Ecology Region: | North Western |
| | |
| Facility ID: | 94569877 |
| Site ID: | 100940 |
| Install Date: | 8/1/1975 00:00:00 |
| Capacity: | 10,000 to 19,999 Gallons |
| Status: | Operational |
| Tank Name: | 1 |
| Substance: | Leaded Gasoline |
| Compartment #: | 1 |
| Tank ID: | 35271 |
| Comartment ID: | 35775 |
| Decimal Latitude: | 47.47328 |
| Decimal Longitude: | -122.21667 |
| Ecology Region: | North Western |
| | |
| Facility ID: | 94569877 |
| Site ID: | 100940 |
| Install Date: | 8/1/1975 00:00:00 |
| Capacity: | Not reported |
| Status: | Operational |
| Tank Name: | 4 |
| Substance: | Not reported |
| Compartment #: | 1 |
| Tank ID: | 35193 |
| Comartment ID: | 35697 |
| Decimal Latitude: | 47.47328 |
| Decimal Longitude: | -122.21667 |
| Ecology Region: | North Western |
| | |
| Facility ID: | 94569877 |
| Site ID: | 100940 |
| Install Date: | 8/1/1975 00:00:00 |
| Capacity: | 10,000 to 19,999 Gallons |
| Status: | Operational |
| Tank Name: | 2 |
| Substance: | Unleaded Gasoline |
| Compartment #: | 1 |
| Tank ID: | 35178 |
| Comartment ID: | 35682 |
| Decimal Latitude: | 47.47328 |
| Decimal Longitude: | -122.21667 |
| Ecology Region: | North Western |

MAP FINDINGS
FOCUS MAP 6

| Map ID | Site | Database(s) | EPA ID Number |
|--------|------|-------------|---------------|
|--------|------|-------------|---------------|

USA MINI MART #115 (Continued)

1000288066

Facility ID: 94569877
 Site ID: 100940
 Install Date: 8/1/1975 00:00:00
 Capacity: 10,000 to 19,999 Gallons
 Status: Operational
 Tank Name: 3
 Substance: Unleaded Gasoline
 Compartment #: 1
 Tank ID: 35242
 Comartment ID: 35746
 Decimal Latitude: 47.47328
 Decimal Longitude: -122.21667
 Ecology Region: North Western

43

**USA PETROLEUM #115
765 RAINIER AVE. S.
RENTON, WA 98055**

**ICR 1001820459
N/A**

WA ICR:

Date Ecology Received Report: 01/09/1995
 Contaminants Found at Site: Petroleum products
 Media Contaminated: Groundwater, Soil
 Cause of Contamination: Tank
 Region: North Western
 Type of Report Ecology Received: Interim cleanup report
 Site Register Issue: 93-43
 County Code: 17.00000
 Contact: Not reported
 Report Title: Not reported

Date Ecology Received Report: 09/23/1998
 Contaminants Found at Site: Petroleum products
 Media Contaminated: Soil
 Cause of Contamination: Tank
 Region: North Western
 Type of Report Ecology Received: Interim cleanup report
 Site Register Issue: 98-13
 County Code: 17.00000
 Contact: Not reported
 Report Title: Not reported

Date Ecology Received Report: 01/22/2001
 Contaminants Found at Site: Petroleum products
 Media Contaminated: Groundwater, Soil
 Cause of Contamination: Tank
 Region: North Western
 Type of Report Ecology Received: Interim cleanup report
 Site Register Issue: 98-33
 County Code: 17.00000
 Contact: Not reported
 Report Title: Ground Water Monitoring - Fourth Quarter

Date Ecology Received Report: 04/12/2001
 Contaminants Found at Site: Petroleum products
 Media Contaminated: Groundwater, Soil
 Cause of Contamination: Tank
 Region: North Western
 Type of Report Ecology Received: Interim cleanup report

MAP FINDINGS
FOCUS MAP 6

| Map ID | Site | Database(s) | EPA ID Number |
|--------|--|-------------|-------------------|
| | USA PETROLEUM #115 (Continued) | | 1001820459 |
| | Site Register Issue: 98-35 County Code: 17.00000 Contact: Not reported Report Title: Ground Water Monitoring - First Quarter 2000 | | |
| | Date Ecology Received Report: 06/25/2001 Contaminants Found at Site: Petroleum products Media Contaminated: Groundwater, Soil Cause of Contamination: Tank Region: North Western Type of Report Ecology Received: Interim cleanup report Site Register Issue: 98-39 County Code: 17.00000 Contact: Not reported Report Title: Ground Water Monitoring - Second Quarter 2001 | | |
| | Date Ecology Received Report: 09/25/2001 Contaminants Found at Site: Petroleum products Media Contaminated: Groundwater, Soil Cause of Contamination: Tank Region: North Western Type of Report Ecology Received: Interim cleanup report Site Register Issue: 98-41 County Code: 17.00000 Contact: Not reported Report Title: Ground Water Monitoring - Third Quarter 2001 | | |
| | Date Ecology Received Report: 12/27/2001 Contaminants Found at Site: Petroleum products Media Contaminated: Groundwater, Soil Cause of Contamination: Tank Region: North Western Type of Report Ecology Received: Interim cleanup report Site Register Issue: 98-44 County Code: 17.00000 Contact: Not reported Report Title: Fourth Quarter Ground Water Monitoring 2001 | | |
| | Date Ecology Received Report: 02/28/2002 Contaminants Found at Site: Petroleum products Media Contaminated: Groundwater, Soil Cause of Contamination: Tank Region: North Western Type of Report Ecology Received: Interim cleanup report Site Register Issue: 98-46 County Code: 17.00000 Contact: Not reported Report Title: First Quarter Ground Water Monitoring 2002 | | |
| | Date Ecology Received Report: 10/08/2002 Contaminants Found at Site: Petroleum products Media Contaminated: Groundwater, Soil Cause of Contamination: Tank Region: North Western Type of Report Ecology Received: Interim cleanup report Site Register Issue: 98-53 County Code: 17.00000 | | |

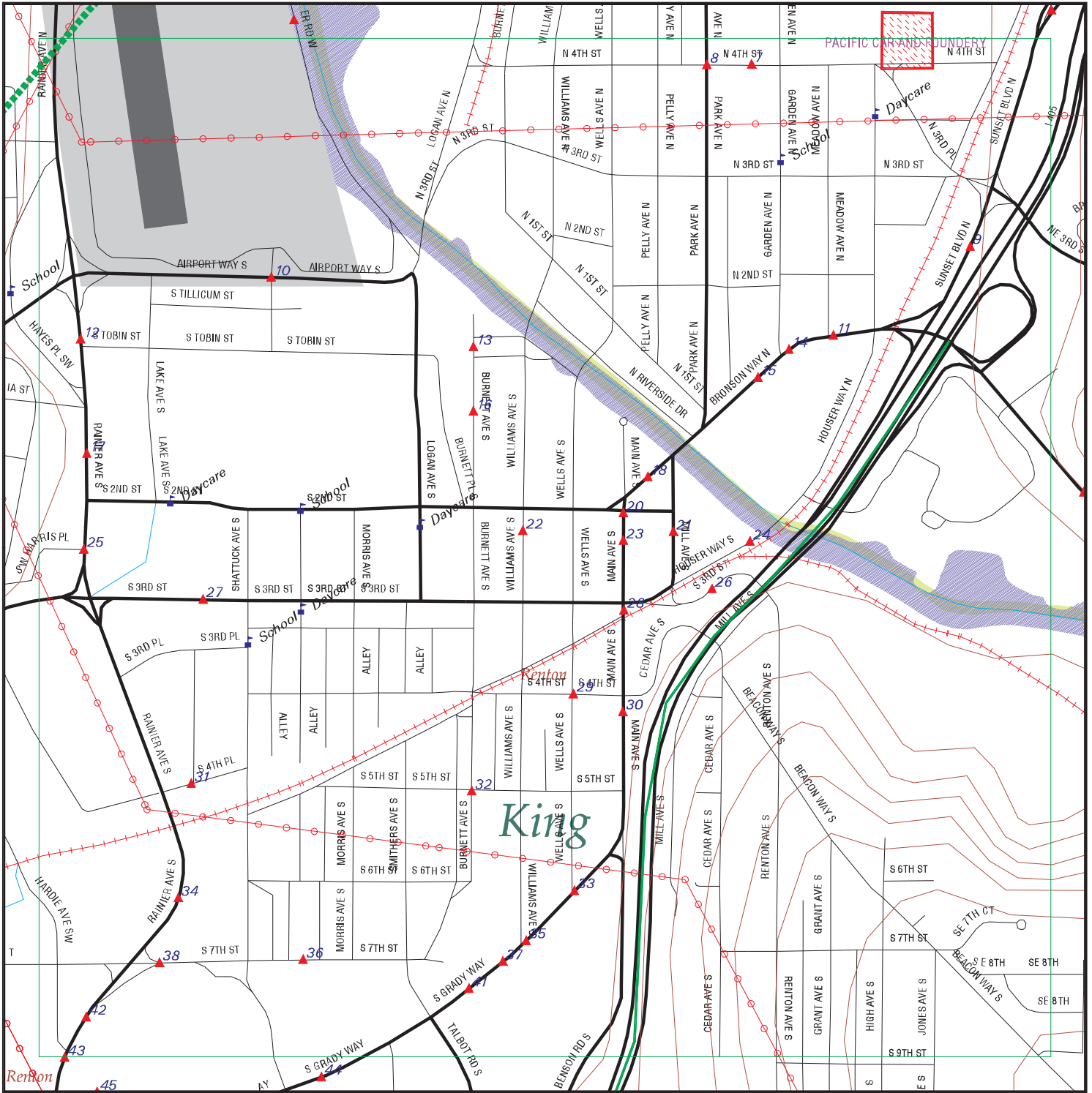
MAP FINDINGS
FOCUS MAP 6

| <u>Map ID</u> | <u>Site</u> | <u>Database(s)</u> | <u>EPA ID Number</u> |
|---------------|---------------------------------------|--|----------------------|
| | USA PETROLEUM #115 (Continued) | | 1001820459 |
| | Contact: | Not reported | |
| | Report Title: | Third Quarter Ground Water Monitoring 2002 | |

FOCUS MAP 6 ORPHAN SUMMARY

| City | EDR ID | Site Name | Site Address | Zip | Database(s) |
|---------|------------|---|--------------------------------------|-------|---|
| RENTON | 1000199753 | RENTON OAKSDALE DRUMS | SW 34TH & OAKSDALE .25 MI N OF | 98055 | RCRA-SQG, FINDS |
| RENTON | S102258342 | STERNOFF METALS CORPORATION | 1600 SW 43RD ST | 98055 | CSCSL, INST CONTROL |
| RENTON | U003604548 | PACIFIC CAR AND FOUNDRY COMPANY | 1400 NORTH 4TH STREET | 98055 | UST |
| RENTON | 1000194911 | GOODYEAR ASC 8821 | 207 3RD AVE | 98055 | LUST, UST |
| RENTON | 1001820290 | RENTON CITY SW 23RD ST DRAINAGE CHANNEL | SW CORNER OF LIND AVE SW & SW | 98055 | RCRA-SQG, FINDS |
| RENTON | 1000199660 | OAKSDALE AVE DRUM | OAKSDALE AVE SW & S 31ST | 98055 | RCRA-SQG, FINDS |
| RENTON | 1007080583 | BLACK RIVER CORP PARK TRACT A | OAKSDALE AVE SW | 98055 | CSCSL, FINDS |
| RENTON | 1001969468 | YOUNKER NISSAN | 3820 E VALLEY HWY S | 98055 | RCRA-SQG, FINDS, MANIFEST |
| SEATTLE | 1007080604 | FLORAL CREST NURSERY | 7432 S 131ST ST & LANGSTON RD | 98178 | FINDS, VCP |
| SEATTLE | S107565956 | J ANDERSON PROPERTY | 13336 BEACON-COAL MINE RD | 98178 | CSCSL |
| SEATTLE | U004020984 | SUN COR HOLDINGS-COPII LLC | 12911 MARTIN LUTHER KING WAY STE 700 | 98178 | LUST, UST |
| SEATTLE | 1007371827 | TECHNICAL RESEARCH CO. | 13535 MONSTER RD S | 98178 | RCRA-SQG |
| SEATTLE | S104971812 | VALSPAR CORP | 13535 MONSTER RD S | 98178 | CSCSL NFA |
| SEATTLE | 1000354838 | VALSPAR CORP | 13535 MONSTER RD S | 98178 | FINDS, RCRA-LQG, TRIS, CERC-NFRAP, MANIFEST, EMI, ICR |
| TUKWILA | S102258296 | RENTON SAND & GRAVEL RIVERVIEW | 15031 / 15034 MONSTER RD SW | 98178 | CSCSL |

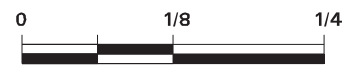
Focus Map 7



EDR DataMap® - Environmental Atlas Tukwila to Renton Improvement Proj

Legend

- | | | | | |
|-----------------------------|--------------------|-------------------------|-------------------|--------------|
| Roads | Waterways | Powerlines | Water | Listed Sites |
| Major Roads | Railroads | Pipelines | Superfund Sites | |
| Contour Lines | Study Boundary | Fault Lines | Federal DOD Sites | |
| National Wetlands Inventory | 100-Yr Flood Zones | Indian Reservations BIA | | |



Scale in Miles

FOCUS MAP 7 SUMMARY

| <u>Database</u> | <u>Total Plotted</u> |
|---------------------------------------|--------------------------|
| <u>FEDERAL RECORDS</u> | |
| NPL | 1 |
| Proposed NPL | 0 |
| Delisted NPL | 0 |
| NPL RECOVERY | 0 |
| CERCLIS | 1 |
| CERC-NFRAP | 0 |
| CORRACTS | 0 |
| RCRA TSD | 0 |
| RCRA Lg. Quan. Gen. | 1 |
| RCRA Sm. Quan. Gen. | 24 |
| ERNS | 0 |
| HMIRS | 0 |
| US ENG CONTROLS | 0 |
| US INST CONTROL | 0 |
| DOD | 0 |
| FUDS | 0 |
| US BROWNFIELDS | 0 |
| CONSENT | 0 |
| ROD | 1 |
| UMTRA | 0 |
| ODI | 0 |
| TRIS | 0 |
| TSCA | 0 |
| FTTS | 0 |
| SSTS | 0 |
| ICIS | 0 |
| PADS | 2 |
| MLTS | 0 |
| MINES | 0 |
| FINDS | 31 |
| RAATS | 0 |
| <u>STATE AND LOCAL RECORDS</u> | |
| CSCSL | 14 |
| HSL | 0 |
| CSCSL NFA | 8 |
| State Landfill | 0 |
| SWTIRE | 0 |
| LUST | 14 |
| UST | 23 |
| AST | 0 |
| MANIFEST | 11 |
| SPILLS | 0 |
| INST CONTROL | 3 |
| VCP | 16 |
| ICR | 15 |
| DRYCLEANERS | 1 |

FOCUS MAP 7 SUMMARY

| <u>Database</u> | <u>Total Plotted</u> |
|---------------------------------------|--------------------------|
| CDL | 0 |
| WA Emissions | 0 |
| INACTIVE DRYCLEANERS | 0 |
| <u>TRIBAL RECORDS</u> | |
| INDIAN RESERV | 0 |
| INDIAN LUST | 0 |
| INDIAN UST | 0 |
| <u>EDR PROPRIETARY RECORDS</u> | |
| Manufactured Gas Plants | 0 |

NOTES:

Sites may be listed in more than one database

MAP FINDINGS
FOCUS MAP 7

| Map ID | Site | Database(s) | EPA ID Number |
|--------|------|-------------|---------------|
|--------|------|-------------|---------------|

| | | | |
|-----------------------|---|---|------------------------------------|
| NPL Region | PACCAR INCORPORATED 1400 NORTH 4TH STREET RENTON, WA 98055 | CERCLIS RCRA-SQG CSCSL FINDS NPL ROD INST CONTROL MANIFEST | 1000251921 WAD009249210 |
|-----------------------|---|---|------------------------------------|

CERCLIS Classification Data:

Federal Facility: Not a Federal Facility
Non NPL Status: Not reported
NPL Status: Currently on the Final NPL

CERCLIS Assessment History:

| | |
|------------------------------------|-----------------------|
| Assessment: DISCOVERY | Completed: 06/05/1981 |
| Assessment: PRELIMINARY ASSESSMENT | Completed: 04/24/1985 |
| Assessment: SITE INSPECTION | Completed: 09/17/1986 |
| Assessment: HRS PACKAGE | Completed: 04/02/1987 |
| Assessment: PROPOSAL TO NPL | Completed: 06/24/1988 |
| Assessment: RI/FS NEGOTIATIONS | Completed: 11/07/1988 |
| Assessment: STATE CONSENT DECREE | Completed: 11/07/1988 |
| Assessment: FINAL LISTING ON NPL | Completed: 02/21/1990 |
| Assessment: REMOVAL ASSESSMENT | Completed: 09/11/1990 |
| Assessment: COMBINED RI/FS | Completed: 09/06/1991 |
| Assessment: RECORD OF DECISION | Completed: 09/06/1991 |
| Assessment: RD/RA NEGOTIATIONS | Completed: 11/08/1991 |
| Assessment: STATE CONSENT DECREE | Completed: 11/08/1991 |
| Assessment: REMOVAL ASSESSMENT | Completed: 12/02/1992 |
| Assessment: REMEDIAL ACTION | Completed: 08/05/1996 |
| Assessment: REMEDIAL DESIGN | Completed: 08/05/1996 |

CERCLIS Site Status:

Not reported

CERCLIS Alias Name(s):

PACCAR
PACIFIC CAR & FOUNDRY CO
PACIFIC CAR & FOUNDRY CO
PACIFIC CAR & FOUNDRY CO.

NPL:

EPA ID: WAD009249210
Region: 10
Federal: General
Final Date: 02/21/1990

EPA ID: WAD009249210
Region: 10
Federal: General
Final Date: 02/21/1990

Category Details:

Site ID: Not reported
NPL Status: Currently on the Final NPL
Categ. Description: Depth To Aquifer-> 50 And <= 100 Feet
Categ. Value: 75 FTBGS

Site ID: Not reported
NPL Status: Currently on the Final NPL
Categ. Description: Distance To Nearest Population-0 Miles (On Site)
Categ. Value: 0

MAP FINDINGS
FOCUS MAP 7

Map ID Site Database(s) EPA ID Number

PACCAR INCORPORATED (Continued)

1000251921

Site Details:

Site Name: PACIFIC CAR & FOUNDRY CO.
 Site Status: Final
 Status Date: 02/21/1990
 Site City: RENTON
 Site State: WA
 Federal Site: Not a Federal Facility
 HRS Score: 42.33
 GW Score: 73.08
 SW Score: 4.78
 Air Score: Not reported
 Soil Score: Not reported
 DC Score: Not reported
 FE Score: 19.79

Site Name: PACIFIC CAR & FOUNDRY CO.
 Site Status: Final
 Status Date: 02/21/1990
 Site City: RENTON
 Site State: WA
 Federal Site: Not a Federal Facility
 HRS Score: 42.33
 GW Score: 73.08
 SW Score: 4.78
 Air Score: Not reported
 Soil Score: Not reported
 DC Score: Not reported
 FE Score: Not reported

Substance Details:

Site ID: Not reported
 NPL Status: Currently on the Final NPL
 Substance ID: A005
 CAS #: Not reported
 Substance: ARSENIC AND COMPOUNDS
 Pathway: GROUND WATER PATHWAY
 Scoring: 4

Site ID: Not reported
 NPL Status: Currently on the Final NPL
 Substance ID: A006
 CAS #: Not reported
 Substance: BARIUM AND COMPOUNDS
 Pathway: GROUND WATER PATHWAY
 Scoring: 3

Site ID: Not reported
 NPL Status: Currently on the Final NPL
 Substance ID: A006
 CAS #: Not reported
 Substance: BARIUM AND COMPOUNDS
 Pathway: SURFACE WATER PATHWAY
 Scoring: 3

Site ID: Not reported
 NPL Status: Currently on the Final NPL
 Substance ID: A011
 CAS #: Not reported
 Substance: BERYLLIUM AND COMPOUNDS
 Pathway: NO PATHWAY INDICATED

MAP FINDINGS
FOCUS MAP 7

| Map ID | Site | Database(s) | EPA ID Number |
|--------|------|-------------|---------------|
|--------|------|-------------|---------------|

PACCAR INCORPORATED (Continued)

1000251921

| | |
|---------------|----------------------------|
| Scoring: | 1 |
| Site ID: | Not reported |
| NPL Status: | Currently on the Final NPL |
| Substance ID: | A020 |
| CAS #: | Not reported |
| Substance: | CHROMIUM AND COMPOUNDS |
| Pathway: | GROUND WATER PATHWAY |
| Scoring: | 4 |
| Site ID: | Not reported |
| NPL Status: | Currently on the Final NPL |
| Substance ID: | A020 |
| CAS #: | Not reported |
| Substance: | CHROMIUM AND COMPOUNDS |
| Pathway: | SURFACE WATER PATHWAY |
| Scoring: | 3 |
| Site ID: | Not reported |
| NPL Status: | Currently on the Final NPL |
| Substance ID: | A038 |
| CAS #: | Not reported |
| Substance: | NICKEL AND COMPOUNDS |
| Pathway: | NO PATHWAY INDICATED |
| Scoring: | 1 |
| Site ID: | Not reported |
| NPL Status: | Currently on the Final NPL |
| Substance ID: | A046 |
| CAS #: | 1336-36-3 |
| Substance: | POLYCHLORINATED BIPHENYLS |
| Pathway: | NO PATHWAY INDICATED |
| Scoring: | 1 |
| Site ID: | Not reported |
| NPL Status: | Currently on the Final NPL |
| Substance ID: | A049 |
| CAS #: | Not reported |
| Substance: | SILVER AND COMPOUNDS |
| Pathway: | NO PATHWAY INDICATED |
| Scoring: | 1 |
| Site ID: | Not reported |
| NPL Status: | Currently on the Final NPL |
| Substance ID: | C151 |
| CAS #: | Not reported |
| Substance: | IRON AND COMPOUNDS |
| Pathway: | NO PATHWAY INDICATED |
| Scoring: | 1 |
| Site ID: | Not reported |
| NPL Status: | Currently on the Final NPL |
| Substance ID: | C156 |
| CAS #: | Not reported |
| Substance: | ALUMINUM AND COMPOUNDS |
| Pathway: | NO PATHWAY INDICATED |
| Scoring: | 1 |
| Site ID: | Not reported |
| NPL Status: | Currently on the Final NPL |
| Substance ID: | C178 |

MAP FINDINGS
FOCUS MAP 7

Map ID Site Database(s) EPA ID Number

PACCAR INCORPORATED (Continued)

1000251921

| | |
|---------------|--------------------------------|
| CAS #: | Not reported |
| Substance: | COPPER AND COMPOUNDS |
| Pathway: | NO PATHWAY INDICATED |
| Scoring: | 1 |
| Site ID: | Not reported |
| NPL Status: | Currently on the Final NPL |
| Substance ID: | C212 |
| CAS #: | Not reported |
| Substance: | PHENOLS AND PHENOLIC COMPOUNDS |
| Pathway: | NO PATHWAY INDICATED |
| Scoring: | 1 |
| Site ID: | Not reported |
| NPL Status: | Currently on the Final NPL |
| Substance ID: | C247 |
| CAS #: | Not reported |
| Substance: | ZINC AND COMPOUNDS |
| Pathway: | NO PATHWAY INDICATED |
| Scoring: | 1 |
| Site ID: | Not reported |
| NPL Status: | Currently on the Final NPL |
| Substance ID: | C460 |
| CAS #: | 7439-97-6 |
| Substance: | MERCURY |
| Pathway: | NO PATHWAY INDICATED |
| Scoring: | 1 |
| Site ID: | Not reported |
| NPL Status: | Currently on the Final NPL |
| Substance ID: | D004 |
| CAS #: | 7440-38-2 |
| Substance: | ARSENIC |
| Pathway: | SURFACE WATER PATHWAY |
| Scoring: | 3 |
| Site ID: | Not reported |
| NPL Status: | Currently on the Final NPL |
| Substance ID: | D006 |
| CAS #: | 7440-43-9 |
| Substance: | CADMIUM (CD) |
| Pathway: | GROUND WATER PATHWAY |
| Scoring: | 3 |
| Site ID: | Not reported |
| NPL Status: | Currently on the Final NPL |
| Substance ID: | D006 |
| CAS #: | 7440-43-9 |
| Substance: | CADMIUM (CD) |
| Pathway: | SURFACE WATER PATHWAY |
| Scoring: | 3 |
| Site ID: | Not reported |
| NPL Status: | Currently on the Final NPL |
| Substance ID: | D008 |
| CAS #: | 7439-92-1 |
| Substance: | LEAD (PB) |
| Pathway: | GROUND WATER PATHWAY |
| Scoring: | 4 |

MAP FINDINGS
FOCUS MAP 7

| Map ID | Site | Database(s) | EPA ID Number |
|--------|------|-------------|---------------|
|--------|------|-------------|---------------|

PACCAR INCORPORATED (Continued)

1000251921

Site ID: Not reported
 NPL Status: Currently on the Final NPL
 Substance ID: D008
 CAS #: 7439-92-1
 Substance: LEAD (PB)
 Pathway: SURFACE WATER PATHWAY
 Scoring: 3

Site ID: Not reported
 NPL Status: Currently on the Final NPL
 Substance ID: W002
 CAS #: Not reported
 Substance: VOLATILE ORGANICS
 Pathway: NO PATHWAY INDICATED
 Scoring: 1

Site ID: Not reported
 NPL Status: Currently on the Final NPL
 Substance ID: W012
 CAS #: Not reported
 Substance: PESTICIDES
 Pathway: NO PATHWAY INDICATED
 Scoring: 1

Site ID: Not reported
 NPL Status: Currently on the Final NPL
 Substance ID: W031
 CAS #: 130498-29-2
 Substance: POLYNUCLEAR AROMATIC HYDROCARBONS
 Pathway: NO PATHWAY INDICATED
 Scoring: 1

Site ID: Not reported
 NPL Status: Currently on the Final NPL
 Substance ID: Not reported
 CAS #: Not reported
 Substance: Not reported
 Pathway: Not reported
 Scoring: Not reported

Summary Details:

" Conditions at proposal (June 24, 1988): Pacific Car & Foundry Co. manufactures trucks, winches, military equipment, railroad cars, and anodes on 97 acres in an industrial area of Renton, King County, Washington. The facility operated during 1907-24 and from 1934 to the present. The company is a division of PACCAR, Inc. An inactive company landfill occupies the northwest quarter of the property. Until 1964, the facility deposited waste materials, including foundry sand, wood, metal, paints, solvents, and oils, in a marshy area underlain by peat and clay. The wastes are estimated to have been buried up to 7 feet below the surface. Sand and gravel have been used to cover the abandoned landfill. In February 1986, PACCAR, Inc., detected lead, mercury, arsenic, cadmium, and chromium in on-site soil and in shallow ground water. Renton has wells in an aquifer connected to the shallow contaminated aquifer. An estimated 37,200 people obtain drinking water from municipal wells within 3 miles of the site. In November 1987, PACCAR, Inc., removed some contaminated soil containing hydrocarbons and lead and transported it to a hazardous waste facility regulated under Subtitle C of

MAP FINDINGS
FOCUS MAP 7

Map ID Site Database(s) EPA ID Number

PACCAR INCORPORATED (Continued)

1000251921

the Resource Conservation and Recovery Act. A ditch on the site drains into the Cedar River and John's Creek. The Cedar River flows into Lake Washington, which is within 3 miles downstream of the site and is used for recreational activities.

Status (February 21, 1990): In August 1988, under a Consent Decree with the Washington Department of Ecology, PACCAR began a remedial investigation/feasibility study to determine the type and extent of contamination at the site and identify alternatives for remedial action. The work is scheduled to be completed in early 1990."

Site Status Details:

NPL Status: Final
Proposed Date: 06/24/1988
Final Date: 02/21/1990
Deleted Date: Not reported

ROD:

Full-text of USEPA Record of Decision(s) is available from EDR.

RCRAInfo:

Owner: PACCAR INC
(425) 455-7400
EPA ID: WAD009249210
Contact: Not reported
Classification: Small Quantity Generator
TSDF Activities: Not reported

Violation Status: Violations exist

Regulation Violated: Not reported
Area of Violation: GENERATOR-ALL REQUIREMENTS (OVERSIGHT)
Date Violation Determined: 04/17/1984
Actual Date Achieved Compliance: 08/28/1984
Enforcement Action: WRITTEN INFORMAL
Enforcement Action Date: 07/08/1984
Penalty Type: Not reported

There are 1 violation record(s) reported at this site:

| <u>Evaluation</u> | <u>Area of Violation</u> | <u>Date of Compliance</u> |
|----------------------------------|--|---------------------------|
| Compliance Evaluation Inspection | GENERATOR-ALL REQUIREMENTS (OVERSIGHT) | 19840828 |

FINDS:

Other Pertinent Environmental Activity Identified at Site:

CERCLIS (Comprehensive Environmental Response, Compensation, and Liability Information System) is the Superfund database that is used to support management in all phases of the Superfund program. The system contains information on all aspects of hazardous waste sites, including an inventory of sites, planned and actual site activities, and financial information.

NCDB (National Compliance Data Base) supports implementation of the Federal Insecticide, Fungicide, and Rodenticide Act (FIFRA) and the Toxic Substances Control Act (TSCA). The system tracks inspections in regions and states with cooperative agreements, enforcement actions, and settlements.

MAP FINDINGS
FOCUS MAP 7

Map ID Site Database(s) EPA ID Number

PACCAR INCORPORATED (Continued)

1000251921

RCRAInfo is a national information system that supports the Resource Conservation and Recovery Act (RCRA) program through the tracking of events and activities related to facilities that generate, transport, and treat, store, or dispose of hazardous waste. RCRAInfo allows RCRA program staff to track the notification, permit, compliance, and corrective action activities required under RCRA.

TRIS (Toxics Release Inventory System) contains information from facilities on the amounts of over 300 listed toxic chemicals that these facilities release directly to air, water, land, or that are transported off-site.

WA-DOEFSIS (Washington - Department Of Ecology Facility / Site Identification System) is the Department of Ecology's Facility/Site identification system that provides a means to query and display data maintained by the Department of Ecology. This system contains key information for each facility/site that is currently, or has been, of interest to the departments Air Quality, Dam Safety, Hazardous Waste, Toxics Cleanup, and Water Quality Programs.

SHWS:

Facility ID: 2065
 MTBE Code: Not reported
 Prog plan code : 2
 UXO Code : Not reported
 Lat/Long : 47.49982 / -122.20123
 Responsible Unit: Northwest Region
 Ecology Site Status relative to the MTCA cleanup process:
 Construction Completed, Operation & Maintenance Underway
 Independent Site Status - those sites undergoing an independent cleanup:
 Not reported
 WARM Bin Number indicates the outcome of the Washington Ranking Model (WARM):
 Affected Media Status: C (Confirmed) - The presence of hazardous substances above MTCA cleanup levels has been confirmed by laboratory analysis (or field determination in the case of petroleum contamination)
 Affected Media : Ground Water
 Arsenic Code: Not reported
 Base/Neutral/Acid Organics: Not reported
 Halogenated Organic Compounds: Confirmed above MTCA cleanup levels
 EPA Priority Pollutants - Metals and Cyanide: Confirmed above MTCA cleanup levels
 Metals - Other non-priority pollutant medals: Not reported
 Polychlorinated biPhenyls (PCBs): Not reported
 Pesticides: Not reported
 Petroleum Products: Not reported
 Phenolic Compounds: Not reported
 Non-Halogenated Solvents: Not reported
 Dioxin: Not reported
 Polynuclear Aromatic Hydrocarbons (PAH): Not reported
 Reactive Wastes: Not reported
 Corrosive Wastes: Not reported
 Radioactive Wastes: Not reported
 Asbestos: Not reported
 Conventional Contaminants, Organic: Not reported
 Conventional Contaminants, Inorganic: Not reported
 Lat/Long : 47° 29' 59.350000000000001" / 122° 12' 4.4299999999999997"
 Media Id : 2573
 Media Type Description : Groundwater
 Media Status Description : Confirmed
 Tributyl Tin Contaminant Group : Not reported
 Bioassay/benthic Failures Contam group : Not reported
 Wood Debris Contaminant Group : Not reported
 Other Deleterious Substance Group : Not reported

MAP FINDINGS
FOCUS MAP 7

Map ID Site Database(s) EPA ID Number

PACCAR INCORPORATED (Continued)

1000251921

Facility ID: 2065
 MTBE Code: Not reported
 Prog plan code : 2
 UXO Code : Not reported
 Lat/Long : 47.49982 / -122.20123
 Responsible Unit: Northwest Region
 Ecology Site Status relative to the MTCA cleanup process:
 Construction Completed, Operation & Maintenance Underway
 Independent Site Status - those sites undergoing an independent cleanup:
 Not reported
 WARM Bin Number indicates the outcome of the Washington Ranking Model (WARM):
 Affected Media Status: C (Confirmed) - The presence of hazardous substances above MTCA cleanup levels has
 been confirmed by laboratory analysis (or field determination in the case of
 petroleum contamination)
 Affected Media : Soil
 Arsenic Code: Not reported
 Base/Neutral/Acid Organics: Not reported
 Halogenated Organic Compounds: Confirmed above MTCA cleanup levels
 EPA Priority Pollutants - Metals and Cyanide: Confirmed above MTCA cleanup levels
 Metals - Other non-priority pollutant medals: Confirmed above MTCA cleanup levels
 Polychlorinated biPhenyls (PCBs): Confirmed above MTCA cleanup levels
 Pesticides: Not reported
 Petroleum Products: Confirmed above MTCA cleanup levels
 Phenolic Compounds: Confirmed above MTCA cleanup levels
 Non-Halogenated Solvents: Confirmed above MTCA cleanup levels
 Dioxin: Not reported
 Polynuclear Aromatic Hydrocarbons (PAH): Confirmed above MTCA cleanup levels
 Reactive Wastes: Not reported
 Corrosive Wastes: Not reported
 Radioactive Wastes: Not reported
 Asbestos: Not reported
 Conventional Contaminants, Organic: Not reported
 Conventional Contaminants, Inorganic: Confirmed above MTCA cleanup levels
 Lat/Long : 47° 29' 59.35000000000001" / 122° 12' 4.429999999999997"
 Media Id : 2574
 Media Type Description : Soil
 Media Status Description : Confirmed
 Tributyl Tin Contaminant Group : Not reported
 Bioassay/benthic Failures Contam group : Not reported
 Wood Debris Contaminant Group : Not reported
 Other Deleterious Substance Group : Not reported

WA INSTUTIONAL CONTROL:

Facility Site Id : 2065
 Nfa Code : Not reported
 Nfa Date : Not reported
 Decision Document Id : 295
 Document Type : Consent Decree (CD)
 Filing Num (county) : 88-2-22080-8
 Filing Date : 11/1/1988 00:00:00
 Inst Control Doc Id : 1
 IC Document Type : Restrictive Covenant
 Status Of IC Doc Type : Active
 County Filing # For Individual IC Doc : Not reported
 Filing Date Of Individual IC Doc : Not reported
 Status Date : Not reported
 IC Category Id : 533

MAP FINDINGS
FOCUS MAP 7

| Map ID | Site | Database(s) | EPA ID Number |
|--------|------|-------------|---------------|
|--------|------|-------------|---------------|

PACCAR INCORPORATED (Continued)

1000251921

IC Category : Ground Water Restriction
 Comments: Land and gw use restrictions: industrial use and no wells for the extraction of potable water.
 Land and gw use restrictions: industrial use and no wells for the extraction of potable water.
 Land and gw use restrictions: industrial use and no wells for the extraction of potable water.
 Land and ground water use restrictions: industrial use and no wells for the extraction of potable water.
 Land and ground water use restrictions: industrial use and no wells for the extraction of potable water.
 Land and ground water use restrictions: industrial use and no wells for the extraction of potable water.

NFA Desc : Not reported
 IC Doc Type : Consent Decree (CD)
 IC Doc Status : Active
 IC Category Desc : Ground Water Restriction

Facility Site Id : 2065
 Nfa Code : Not reported
 Nfa Date : Not reported
 Decision Document Id : 295
 Document Type : Consent Decree (CD)
 Filing Num (county) : 88-2-22080-8
 Filing Date : 11/1/1988 00:00:00
 Inst Control Doc Id : 1
 IC Document Type : Restrictive Covenant
 Status Of IC Doc Type : Active
 County Filing # For Individual IC Doc : Not reported
 Filing Date Of Individual IC Doc : Not reported
 Status Date : Not reported
 IC Category Id : 534

IC Category : Property Use Restriction
 Comments: Land and gw use restrictions: industrial use and no wells for the extraction of potable water.
 Land and gw use restrictions: industrial use and no wells for the extraction of potable water.
 Land and gw use restrictions: industrial use and no wells for the extraction of potable water.
 Land and ground water use restrictions: industrial use and no wells for the extraction of potable water.
 Land and ground water use restrictions: industrial use and no wells for the extraction of potable water.
 Land and ground water use restrictions: industrial use and no wells for the extraction of potable water.

NFA Desc : Not reported
 IC Doc Type : Consent Decree (CD)
 IC Doc Status : Active
 IC Category Desc : Property Use Restriction

Facility Site Id : 2065
 Nfa Code : Not reported
 Nfa Date : Not reported
 Decision Document Id : 295
 Document Type : Consent Decree (CD)
 Filing Num (county) : 88-2-22080-8
 Filing Date : 11/1/1988 00:00:00

MAP FINDINGS
 FOCUS MAP 7

Map ID Site Database(s) EPA ID Number

PACCAR INCORPORATED (Continued)

1000251921

Inst Control Doc Id : 1
 IC Document Type : Restrictive Covenant
 Status Of IC Doc Type : Active
 County Filing # For Individual IC Doc : Not reported
 Filing Date Of Individual IC Doc : Not reported
 Status Date : Not reported
 IC Category Id : 535
 IC Category : Physical measure
 Comments: Land and gw use restrictions: industrial use and no wells for the extraction of potable water.
 Land and gw use restrictions: industrial use and no wells for the extraction of potable water.
 Land and gw use restrictions: industrial use and no wells for the extraction of potable water.
 Land and ground water use restrictions: industrial use and no wells for the extraction of potable water.
 Land and ground water use restrictions: industrial use and no wells for the extraction of potable water.
 Land and ground water use restrictions: industrial use and no wells for the extraction of potable water.

NFA Desc : Not reported
 IC Doc Type : Consent Decree (CD)
 IC Doc Status : Active
 IC Category Desc : Physical Measure

Facility Site Id : 2065
 Nfa Code : Not reported
 Nfa Date : Not reported
 Decision Document Id : 296
 Document Type : Consent Decree (CD)
 Filing Num (county) : 91-2-25053-7
 Filing Date : 11/1/1991 00:00:00
 Inst Control Doc Id : 1
 IC Document Type : Restrictive Covenant
 Status Of IC Doc Type : Active
 County Filing # For Individual IC Doc : Not reported
 Filing Date Of Individual IC Doc : Not reported
 Status Date : Not reported
 IC Category Id : 536
 IC Category : Ground Water Restriction
 Comments: Land and gw use restrictions: industrial use and no wells for the extraction of potable water.
 Land and gw use restrictions: industrial use and no wells for the extraction of potable water.
 Land and gw use restrictions: industrial use and no wells for the extraction of potable water.
 Land and ground water use restrictions: industrial use and no wells for the extraction of potable water.
 Land and ground water use restrictions: industrial use and no wells for the extraction of potable water.
 Land and ground water use restrictions: industrial use and no wells for the extraction of potable water.

NFA Desc : Not reported
 IC Doc Type : Consent Decree (CD)
 IC Doc Status : Active
 IC Category Desc : Ground Water Restriction

MAP FINDINGS
FOCUS MAP 7

Map ID Site Database(s) EPA ID Number

PACCAR INCORPORATED (Continued)

1000251921

Facility Site Id : 2065
 Nfa Code : Not reported
 Nfa Date : Not reported
 Decision Document Id : 296
 Document Type : Consent Decree (CD)
 Filing Num (county) : 91-2-25053-7
 Filing Date : 11/1/1991 00:00:00
 Inst Control Doc Id : 1
 IC Document Type : Restrictive Covenant
 Status Of IC Doc Type : Active
 County Filing # For Individual IC Doc : Not reported
 Filing Date Of Individual IC Doc : Not reported
 Status Date : Not reported
 IC Category Id : 537
 IC Category : Physical measure
 Comments: Land and gw use restrictions: industrial use and no wells for the extraction of potable water.
 Land and gw use restrictions: industrial use and no wells for the extraction of potable water.
 Land and gw use restrictions: industrial use and no wells for the extraction of potable water.
 Land and ground water use restrictions: industrial use and no wells for the extraction of potable water.
 Land and ground water use restrictions: industrial use and no wells for the extraction of potable water.
 Land and ground water use restrictions: industrial use and no wells for the extraction of potable water.
 NFA Desc : Not reported
 IC Doc Type : Consent Decree (CD)
 IC Doc Status : Active
 IC Category Desc : Physical Measure

Facility Site Id : 2065
 Nfa Code : Not reported
 Nfa Date : Not reported
 Decision Document Id : 296
 Document Type : Consent Decree (CD)
 Filing Num (county) : 91-2-25053-7
 Filing Date : 11/1/1991 00:00:00
 Inst Control Doc Id : 1
 IC Document Type : Restrictive Covenant
 Status Of IC Doc Type : Active
 County Filing # For Individual IC Doc : Not reported
 Filing Date Of Individual IC Doc : Not reported
 Status Date : Not reported
 IC Category Id : 538
 IC Category : Property Use Restriction
 Comments: Land and gw use restrictions: industrial use and no wells for the extraction of potable water.
 Land and gw use restrictions: industrial use and no wells for the extraction of potable water.
 Land and gw use restrictions: industrial use and no wells for the extraction of potable water.
 Land and ground water use restrictions: industrial use and no wells for the extraction of potable water.
 Land and ground water use restrictions: industrial use and no wells for the extraction of potable water.

MAP FINDINGS
 FOCUS MAP 7

Map ID Site Database(s) EPA ID Number

PACCAR INCORPORATED (Continued)

1000251921

for the extraction of potable water.
 Land and ground water use restrictions: industrial use and no wells
 for the extraction of potable water.

NFA Desc : Not reported
 IC Doc Type : Consent Decree (CD)
 IC Doc Status : Active
 IC Category Desc : Property Use Restriction

WA MANIFEST:

Facility Site ID Number: 2065
 Permit by Rule: False
 Treatment by Generator: False
 Mixed radioactive waste: False
 Importer of hazardous waste: False
 Immediate recycler: False
 Treatment/Storage/Disposal/Recycling Facility: False
 Generator of dangerous fuel waste: False
 Generator marketing to burner: False
 "Other marketers (i.e., blender, distributor, etc.)": False
 Utility boiler burner: False
 Industry boiler burner: False
 Industrial Furnace: False
 Smelter defferal: False
 Universal waste - batteries - generate: False
 Universal waste - thermostats - generate: False
 Universal waste - mercury - generate: False
 Universal waste - lamps - generate: False
 Universal waste - batteries - accumulate: False
 Universal waste - thermostats - accumulate: False
 Universal waste - mercury - accumulate: False
 Universal waste - lamps - accumulate: False
 Destination Facility for Universal Waste: False
 Off-specification used oil burner - utility boiler: False
 Off-specification used oil burner - industrial boiler: False
 Off-specification used oil burner - industrial furnace: False
 EPA ID: WAD009249210
 Facility Address 2: Not reported
 TAX REG NBR: 177000505
 NAICS CD: 331513
 BUSINESS TYPE: Truck manufacturing
 MAIL NAME: PACCAR Inc
 MAIL ADDR LINE1: PO Box 1518
 MAIL CITY,ST,ZIP: BELLEVUE, WA 98009-1518
 MAIL COUNTRY: UNITED STATES
 LEGAL ORG NAME: Paccar Inc
 LEGAL ORG TYPE: Private
 LEGAL ADDR LINE1: PO Box 1518
 LEGAL CITY,ST,ZIP: BELLEVUE, WA 98009-1518
 LEGAL COUNTRY: UNITED STATES
 LEGAL PHONE NBR: (425)468-7055
 LEGAL EFFECTIVE DATE: 02/06/96
 LAND ORG NAME: PACCAR Inc
 LAND ORG TYPE: Private
 LAND PERSON NAME: Vicki ZumBrunnen
 LAND ADDR LINE1: PO Box 1518
 LAND ADDR LINE2: 777 106th Ave NE
 LAND CITY,ST,ZIP: BELLEVUE, WA 98009-1518
 LAND COUNTRY: UNITED STATES

MAP FINDINGS
FOCUS MAP 7

| Map ID | Site | Database(s) | EPA ID Number |
|--------|------|-------------|---------------|
|--------|------|-------------|---------------|

PACCAR INCORPORATED (Continued)

1000251921

LAND PHONE NBR: (425)468-7055
 OPERATOR ORG NAME: PACCAR Inc
 OPERATOR ORG TYPE: Private
 OPERATOR ADDR LINE1: PO Box 1518
 OPERATOR CITY,ST,ZIP: BELLEVUE, WA 98009
 OPERATOR COUNTRY: UNITED STATES
 OPERATOR PHONE NBR: (425) 468-7400
 OPERATOR EFFECTIVE DATE: / /
 SITE CONTACT NAME: Vicki ZumBrunnen
 SITE CONTACT ADDR LINE1: PO BOX 1518
 SITE CONTACT ZIP: BELLEVUE, WA 98009-1518
 SITE CONTACT COUNTRY: UNITED STATES
 SITE CONTACT PHONE NBR: 425468-7055
 SITE CONTACT EMAIL: vicki.zumbrunnen@paccar.com
 FORM CONTACT NAME: Vicki ZumBrunnen
 FORM CONTACT ADDR LINE1: PO BOX 1518
 FORM CONTACT CITY,ST,ZIP: BELLEVUE, WA 98009-1518
 FORM CONTACT COUNTRY: UNITED STATES
 FORM CONTACT PHONE NBR: 425468-7055
 FORM CONTACT EMAIL: vicki.zumbrunnen@paccar.com
 GEN STATUS CD: XQG
 MONTHLY GENERATION: False
 BATCH GENERATION: False
 ONE TIME GENERATION: False
 TRANSPORTS OWN WASTE: False
 TRANSPORTS OTHRS WASTE: False
 RECYCLER ONSITE: False
 TRANSFER FACILITY: False
 OTHER EXEMPTION: Not reported
 UW BATTERY GEN: False
 USED OIL TRANSPORTER: False
 USED OIL TRANSFER FACILITY: False
 USED OIL PROCESSOR: False
 USED OIL REREFINER: False
 USED OIL FUEL MRKTR DIRECTS SHPMNTS: False
 USED OIL FUEL MRKTR MEETS SPECS: False

5 **PERFORMANCE APEX AUTO SHOP**
410 SUNSET BLVD N
RENTON, WA 98055

RCRA-SQG 1000230415
FINDS WAD054788351
CSCSL NFA

RCRAInfo:
 Owner: PERFORMANCE APEX LTD
 EPA ID: WAD054788351
 Contact: RAY MORTENSEN
 (425) 226-5955

Classification: Small Quantity Generator
 TSD Activities: Not reported

MAP FINDINGS
FOCUS MAP 7

| Map ID | Site | Database(s) | EPA ID Number |
|--------|------|-------------|---------------|
|--------|------|-------------|---------------|

PERFORMANCE APEX AUTO SHOP (Continued)

1000230415

Violation Status: No violations found

FINDS:

Other Pertinent Environmental Activity Identified at Site:

RCRAInfo is a national information system that supports the Resource Conservation and Recovery Act (RCRA) program through the tracking of events and activities related to facilities that generate, transport, and treat, store, or dispose of hazardous waste. RCRAInfo allows RCRA program staff to track the notification, permit, compliance, and corrective action activities required under RCRA.

WA-DOEFSIS (Washington - Department Of Ecology Facility / Site Identification System) is the Department of Ecology's Facility/Site identification system that provides a means to query and display data maintained by the Department of Ecology. This system contains key information for each facility/site that is currently, or has been, of interest to the departments Air Quality, Dam Safety, Hazardous Waste, Toxics Cleanup, and Water Quality Programs.

WA NFA:

| | |
|---------------------------|----------------------------------|
| Facility/Site Id : | 2315 |
| Ecology Status : | Awaiting Site Hazard Assessment |
| Independent Status Code : | Not reported |
| WARM Bin Number : | Not reported |
| NFA Code : | NFA after Assessment IRAP or VCP |
| NFA Date : | 2/29/2000 00:00:00 |
| Program Plan Code : | Not reported |

6

**RENTON MUNICIPAL AIRPORT FIRE TRNG AREA
616 W PERIMETER RD
RENTON, WA 98055**

**RCRA-SQG 1001491244
CSCSL WAR000003335
FINDS**

RCRAInfo:

Owner: FEDERAL AVIATION ADMINISTRATION
(206)764-6632
EPA ID: WAR000003335
Contact: Not reported
Classification: Small Quantity Generator
TSD Activities: Not reported
Violation Status: No violations found

FINDS:

Other Pertinent Environmental Activity Identified at Site:

RCRAInfo is a national information system that supports the Resource Conservation and Recovery Act (RCRA) program through the tracking of events and activities related to facilities that generate, transport, and treat, store, or dispose of hazardous waste. RCRAInfo allows RCRA program staff to track the notification, permit, compliance, and corrective action activities required under RCRA.

WA-DOEFSIS (Washington - Department Of Ecology Facility / Site Identification System) is the Department of Ecology's Facility/Site identification system that provides a means to query and display data maintained by the Department of Ecology. This system contains key information for each facility/site that is currently, or has been, of interest to the departments Air Quality, Dam Safety, Hazardous Waste, Toxics Cleanup, and Water Quality Programs.

SHWS:

Facility ID: 20554
MTBE Code: Not reported
Prog plan code : Not reported
UXO Code : Not reported
Lat/Long : 47.49148999999999 / -122.21872999999999
Responsible Unit: Northwest Region

MAP FINDINGS
FOCUS MAP 7

Map ID Site Database(s) EPA ID Number

RENTON MUNICIPAL AIRPORT FIRE TRNG AREA (Continued)

1001491244

Ecology Site Status relative to the MTCA cleanup process:
Independent Remedial Action
Independent Site Status - those sites undergoing an independent cleanup:
Independent Site Assessment of Interim Remedial Action Report received
WARM Bin Number indicates the outcome of the Washington Ranking Model (WARM):
Affected Media Status: C (Confirmed) - The presence of hazardous substances above MTCA cleanup levels has been confirmed by laboratory analysis (or field determination in the case of petroleum contamination)

Affected Media : Ground Water
Arsenic Code: Not reported
Base/Neutral/Acid Organics: Confirmed above MTCA cleanup levels
Halogenated Organic Compounds: Confirmed above MTCA cleanup levels
EPA Priority Pollutants - Metals and Cyanide: Not reported
Metals - Other non-priority pollutant medals: Not reported
Polychlorinated biPhenyls (PCBs): Confirmed above MTCA cleanup levels
Pesticides: Not reported
Petroleum Products: Confirmed above MTCA cleanup levels
Phenolic Compounds: Not reported
Non-Halogenated Solvents: Confirmed above MTCA cleanup levels
Dioxin: Not reported
Polynuclear Aromatic Hydrocarbons (PAH): Not reported
Reactive Wastes: Not reported
Corrosive Wastes: Not reported
Radioactive Wastes: Not reported
Asbestos: Not reported
Conventional Contaminants, Organic: Not reported
Conventional Contaminants, Inorganic: Not reported
Lat/Long : 47° 29' 29.359999999999999" / 122° 13' 7.4299999999999997"
Media Id : 4986
Media Type Description : Groundwater
Media Status Description : Confirmed
Tibutyl Tin Contaminant Group : Not reported
Bioassay/benthic Failures Contam group : Not reported
Wood Debris Contaminant Group : Not reported
Other Deleterious Substance Group : Not reported

Facility ID: 20554
MTBE Code: Not reported
Prog plan code : Not reported
UXO Code : Not reported
Lat/Long : 47.491489999999999 / -122.218729999999999
Responsible Unit: Northwest Region
Ecology Site Status relative to the MTCA cleanup process:
Independent Remedial Action
Independent Site Status - those sites undergoing an independent cleanup:
Independent Site Assessment of Interim Remedial Action Report received
WARM Bin Number indicates the outcome of the Washington Ranking Model (WARM):
Affected Media Status: C (Confirmed) - The presence of hazardous substances above MTCA cleanup levels has been confirmed by laboratory analysis (or field determination in the case of petroleum contamination)

Affected Media : Soil
Arsenic Code: Not reported
Base/Neutral/Acid Organics: Confirmed above MTCA cleanup levels
Halogenated Organic Compounds: Confirmed above MTCA cleanup levels
EPA Priority Pollutants - Metals and Cyanide: Not reported
Metals - Other non-priority pollutant medals: Not reported
Polychlorinated biPhenyls (PCBs): Confirmed above MTCA cleanup levels

MAP FINDINGS
FOCUS MAP 7

Map ID Site Database(s) EPA ID Number

RENTON MUNICIPAL AIRPORT FIRE TRNG AREA (Continued)

1001491244

Pesticides: Not reported
 Petroleum Products: Confirmed above MTCA cleanup levels
 Phenolic Compounds: Not reported
 Non-Halogenated Solvents: Confirmed above MTCA cleanup levels
 Dioxin: Not reported
 Polynuclear Aromatic Hydrocarbons (PAH): Not reported
 Reactive Wastes: Not reported
 Corrosive Wastes: Not reported
 Radioactive Wastes: Not reported
 Asbestos: Not reported
 Conventional Contaminants, Organic: Not reported
 Conventional Contaminants, Inorganic: Not reported
 Lat/Long : 47° 29' 29.359999999999999" / 122° 13' 7.4299999999999997"
 Media Id : 4987
 Media Type Description : Soil
 Media Status Description : Confirmed
 Tributyl Tin Contaminant Group : Not reported
 Bioassay/benthic Failures Contam group : Not reported
 Wood Debris Contaminant Group : Not reported
 Other Deleterious Substance Group : Not reported

7

**RENTON SCHOOL DISTRICT #403
1220 N 4TH ST
RENTON, WA 98055**

**LUST 1000417427
N/A**

LUST:

Facility ID: 3542
 Facility Status: Cleanup Started
 Release ID: 1653
 Release Notification Date: 12/7/1989 00:00:00
 Release Status Date: 6/1/1995 00:00:00
 Alternate Name: RENTON SCHOOL TRANSPORTATION DEPT
 Lat/Lon: 47.48843 / -122.2004
 Affected Media: Soil
 FS ID: 2066
 Site Response Code Unit: NW

Facility ID: 3542
 Facility Status: Reported Cleaned Up
 Release ID: 1653
 Release Notification Date: 12/7/1989 00:00:00
 Release Status Date: 1/31/1999 00:00:00
 Alternate Name: RENTON SCHOOL TRANSPORTATION DEPT
 Lat/Lon: 47.48843 / -122.2004
 Affected Media: Soil
 FS ID: 2066
 Site Response Code Unit: NW

Facility ID: 3542
 Facility Status: Reported Cleaned Up
 Release ID: 1653
 Release Notification Date: 12/7/1989 00:00:00
 Release Status Date: 1/31/1999 00:00:00
 Alternate Name: RENTON SCHOOL TRANSPORTATION DEPT
 Lat/Lon: 47.48843 / -122.2004
 Affected Media: Ground Water
 FS ID: 2066
 Site Response Code Unit: NW

MAP FINDINGS
FOCUS MAP 7

Map ID Site Database(s) EPA ID Number

RENTON SCHOOL DISTRICT #403 (Continued)

1000417427

Facility ID: 3542
 Facility Status: Cleanup Started
 Release ID: 1653
 Release Notification Date: 12/7/1989 00:00:00
 Release Status Date: 6/1/1995 00:00:00
 Alternate Name: RENTON SCHOOL TRANSPORTATION DEPT
 Lat/Lon: 47.48843 / -122.2004
 Affected Media: Ground Water
 FS ID: 2066
 Site Response Code Unit: NW

**7 RENTON SCHOOL DISTRICT NUMBER 403
 1220 N 4TH ST
 RENTON, WA 98055**

**PADS 1001806522
 RCRA-SQG WAD982659856
 FINDS
 CSCSL NFA
 MANIFEST
 ICR**

RCRAInfo:

Owner: RENTON SCHOOL DIST
 (425)235-2200
 EPA ID: WAD982659856
 Contact: Not reported
 Classification: Conditionally Exempt Small Quantity Generator
 TSDF Activities: Not reported

Violation Status: Violations exist

Regulation Violated: -200(1)(c)
 Area of Violation: GENERATOR-GENERAL REQUIREMENTS
 Date Violation Determined: 12/06/2005
 Actual Date Achieved Compliance: 01/19/2006

Enforcement Action: WRITTEN INFORMAL
 Enforcement Action Date: 01/13/2006
 Penalty Type: Not reported

Regulation Violated: -200(1)(d)
 Area of Violation: GENERATOR-GENERAL REQUIREMENTS
 Date Violation Determined: 12/06/2005
 Actual Date Achieved Compliance: 01/19/2006

Enforcement Action: WRITTEN INFORMAL
 Enforcement Action Date: 01/13/2006
 Penalty Type: Not reported

Regulation Violated: -630(6)
 Area of Violation: GENERATOR-GENERAL REQUIREMENTS
 Date Violation Determined: 12/06/2005
 Actual Date Achieved Compliance: 01/19/2006

Enforcement Action: WRITTEN INFORMAL
 Enforcement Action Date: 01/13/2006
 Penalty Type: Not reported

There are 3 violation record(s) reported at this site:

| <u>Evaluation</u> | <u>Area of Violation</u> | <u>Date of Compliance</u> |
|----------------------------------|--------------------------------|---------------------------|
| Compliance Evaluation Inspection | GENERATOR-GENERAL REQUIREMENTS | 20060119 |
| | GENERATOR-GENERAL REQUIREMENTS | 20060119 |

MAP FINDINGS
FOCUS MAP 7

| Map ID | Site | Database(s) | EPA ID Number |
|--------|--|-------------|-------------------|
| | RENTON SCHOOL DISTRICT NUMBER 403 (Continued) | | 1001806522 |
| | GENERATOR-GENERAL REQUIREMENTS | | 20060119 |

FINDS:

Other Pertinent Environmental Activity Identified at Site:

RCRAInfo is a national information system that supports the Resource Conservation and Recovery Act (RCRA) program through the tracking of events and activities related to facilities that generate, transport, and treat, store, or dispose of hazardous waste. RCRAInfo allows RCRA program staff to track the notification, permit, compliance, and corrective action activities required under RCRA.

WA-DOEFSIS (Washington - Department Of Ecology Facility / Site Identification System) is the Department of Ecology's Facility/Site identification system that provides a means to query and display data maintained by the Department of Ecology. This system contains key information for each facility/site that is currently, or has been, of interest to the departments Air Quality, Dam Safety, Hazardous Waste, Toxics Cleanup, and Water Quality Programs.

WA NFA:

Facility/Site Id : 2066
 Ecology Status : Independent Remedial Action
 Independent Status Code : Final Independent RA Report received
 WARM Bin Number : Not reported
 NFA Code : NFA after Assesment IRAP or VCP
 NFA Date : 12/8/1995 00:00:00
 Program Plan Code : 3

WA ICR:

Date Ecology Received Report: 02/07/2000
 Contaminants Found at Site: Petroleum products
 Media Contaminated: Groundwater, Soil
 Cause of Contamination: Tank
 Region: North Western
 Type of Report Ecology Received: Final cleanup report
 Site Register Issue: 98-22
 County Code: 17.00000
 Contact: Not reported
 Report Title: Not reported

Date Ecology Received Report: 02/18/1999
 Contaminants Found at Site: Petroleum products
 Media Contaminated: Groundwater, Soil
 Cause of Contamination: Tank
 Region: North Western
 Type of Report Ecology Received: Interim cleanup report
 Site Register Issue: 98-13
 County Code: 17.00000
 Contact: Not reported
 Report Title: Not reported

Date Ecology Received Report: 11/24/1998
 Contaminants Found at Site: Petroleum products
 Media Contaminated: Groundwater, Soil
 Cause of Contamination: Tank
 Region: North Western
 Type of Report Ecology Received: Final cleanup report
 Site Register Issue: 98-29
 County Code: 17.00000
 Contact: Not reported
 Report Title: Waste Oil Tank Removal

MAP FINDINGS
FOCUS MAP 7

Map ID Site Database(s) EPA ID Number

RENTON SCHOOL DISTRICT NUMBER 403 (Continued)

1001806522

Date Ecology Received Report: 11/24/1998
 Contaminants Found at Site: Petroleum products
 Media Contaminated: Groundwater, Soil
 Cause of Contamination: Tank
 Region: North Western
 Type of Report Ecology Received: Interim cleanup report
 Site Register Issue: 98-29
 County Code: 17.00000
 Contact: Not reported
 Report Title: Site Assessment Diesel Tank Removal

Date Ecology Received Report: 05/17/1999
 Contaminants Found at Site: Petroleum products
 Media Contaminated: Groundwater, Soil
 Cause of Contamination: Tank
 Region: North Western
 Type of Report Ecology Received: Interim cleanup report
 Site Register Issue: 98-15
 County Code: 17.00000
 Contact: Not reported
 Report Title: Not reported

Date Ecology Received Report: 11/22/1999
 Contaminants Found at Site: Petroleum products
 Media Contaminated: Groundwater, Soil
 Cause of Contamination: Tank
 Region: North Western
 Type of Report Ecology Received: Interim cleanup report
 Site Register Issue: 98-21
 County Code: 17.00000
 Contact: Not reported
 Report Title: Not reported

Date Ecology Received Report: 08/23/1999
 Contaminants Found at Site: Petroleum products
 Media Contaminated: Groundwater, Soil
 Cause of Contamination: Tank
 Region: North Western
 Type of Report Ecology Received: Interim cleanup report
 Site Register Issue: 98-21
 County Code: 17.00000
 Contact: Not reported
 Report Title: Not reported

Date Ecology Received Report: 10/15/1991
 Contaminants Found at Site: Petroleum products
 Media Contaminated: Groundwater, Soil
 Cause of Contamination: Tank
 Region: North Western
 Type of Report Ecology Received: Interim cleanup report
 Site Register Issue: 92-39
 County Code: 17.00000
 Contact: Not reported
 Report Title: Not reported

Date Ecology Received Report: 05/25/1995

MAP FINDINGS
FOCUS MAP 7

Map ID Site Database(s) EPA ID Number

RENTON SCHOOL DISTRICT NUMBER 403 (Continued)

1001806522

Contaminants Found at Site: Petroleum products
Media Contaminated: Groundwater, Soil
Cause of Contamination: Tank
Region: North Western
Type of Report Ecology Received: Final cleanup report
Site Register Issue: 94-03
County Code: 17.00000
Contact: Not reported
Report Title: Not reported

WA MANIFEST:

Facility Site ID Number: 2066
Permit by Rule: False
Treatment by Generator: False
Mixed radioactive waste: False
Importer of hazardous waste: False
Immediate recycler: False
Treatment/Storage/Disposal/Recycling Facility: False
Generator of dangerous fuel waste: False
Generator marketing to burner: False
"Other marketers (i.e., blender, distributor, etc.)": False
Utility boiler burner: False
Industry boiler burner: False
Industrial Furnace: False
Smelter deferral: False
Universal waste - batteries - generate: False
Universal waste - thermostats - generate: False
Universal waste - mercury - generate: False
Universal waste - lamps - generate: False
Universal waste - batteries - accumulate: False
Universal waste - thermostats - accumulate: False
Universal waste - mercury - accumulate: False
Universal waste - lamps - accumulate: False
Destination Facility for Universal Waste: False
Off-specification used oil burner - utility boiler: False
Off-specification used oil burner - industrial boiler: False
Off-specification used oil burner - industrial furnace: False
EPA ID: WAD982659856
Facility Address 2: Not reported
TAX REG NBR: 177004353
NAICS CD: 61111
BUSINESS TYPE: Not reported
MAIL NAME: Renton School Dist
MAIL ADDR LINE1: 1220 N 4TH ST
MAIL CITY,ST,ZIP: RENTON, WA 98055-1539
MAIL COUNTRY: UNITED STATES
LEGAL ORG NAME: Renton School Dist
LEGAL ORG TYPE: District
LEGAL ADDR LINE1: 300 SW 7th St
LEGAL CITY,ST,ZIP: RENTON, WA 98055
LEGAL COUNTRY: UNITED STATES
LEGAL PHONE NBR: (425)235-2200
LEGAL EFFECTIVE DATE: 06/26/96
LAND ORG NAME: Renton School Dist
LAND ORG TYPE: District
LAND PERSON NAME: Not reported
LAND ADDR LINE1: 300 SW 7th St
LAND CITY,ST,ZIP: RENTON, WA 98055

MAP FINDINGS
FOCUS MAP 7

Map ID Site Database(s) EPA ID Number

RENTON SCHOOL DISTRICT NUMBER 403 (Continued)

1001806522

LAND COUNTRY: UNITED STATES
 LAND PHONE NBR: (425)235-2200
 OPERATOR ORG NAME: Renton School Dist
 OPERATOR ORG TYPE: District
 OPERATOR ADDR LINE1: 1220 N 4TH ST
 OPERATOR CITY,ST,ZIP: RENTON, WA 98055-1539
 OPERATOR COUNTRY: UNITED STATES
 OPERATOR PHONE NBR: (425)204-4400
 OPERATOR EFFECTIVE DATE: 06/26/96
 SITE CONTACT NAME: Ray Vogel
 SITE CONTACT ADDR LINE1: 1220 N 4TH ST
 SITE CONTACT ZIP: RENTON, WA 98055-1539
 SITE CONTACT COUNTRY: UNITED STATES
 SITE CONTACT PHONE NBR: (425)204-4400
 SITE CONTACT EMAIL: rvogel@renton.wednet.edu
 FORM CONTACT NAME: Ray Vogel
 FORM CONTACT ADDR LINE1: 1220 N 4TH ST
 FORM CONTACT CITY,ST,ZIP: RENTON, WA 98055-1539
 FORM CONTACT COUNTRY: UNITED STATES
 FORM CONTACT PHONE NBR: (425)204-4400
 FORM CONTACT EMAIL: rvogel@renton.wednet.edu
 GEN STATUS CD: LQG
 MONTHLY GENERATION: False
 BATCH GENERATION: False
 ONE TIME GENERATION: False
 TRANSPORTS OWN WASTE: False
 TRANSPORTS OTHRS WASTE: False
 RECYCLER ONSITE: False
 TRANSFER FACILITY: False
 OTHER EXEMPTION: Not reported
 UW BATTERY GEN: False
 USED OIL TRANSPORTER: False
 USED OIL TRANSFER FACILITY: False
 USED OIL PROCESSOR: False
 USED OIL REREFINER: False
 USED OIL FUEL MRKTR DIRECTS SHPMNTS: False
 USED OIL FUEL MRKTR MEETS SPECS: False

8

**RENTON EAGLE MART
 401 PARK AVE N
 RENTON, WA 98055**

**LUST 1000658738
 UST N/A
 ICR**

LUST:

Facility ID: 8789
 Facility Status: Cleanup Started
 Release ID: 1642
 Release Notification Date: 12/15/1989 00:00:00
 Release Status Date: 11/30/1993 00:00:00
 Alternate Name: ARCO STATION # 5207
 Lat/Lon: 47.486872 / -122.203452
 Affected Media: Ground Water
 FS ID: 17426998
 Site Response Code Unit: NW

Facility ID: 8789
 Facility Status: Cleanup Started
 Release ID: 1642
 Release Notification Date: 12/15/1989 00:00:00

MAP FINDINGS
FOCUS MAP 7

Map ID Site Database(s) EPA ID Number

RENTON EAGLE MART (Continued)

1000658738

Release Status Date: 11/30/1993 00:00:00
 Alternate Name: ARCO STATION # 5207
 Lat/Lon: 47.486872 / -122.203452
 Affected Media: Soil
 FS ID: 17426998
 Site Response Code Unit: NW

Facility ID: 8789
 Facility Status: Monitoring
 Release ID: 1642
 Release Notification Date: 12/15/1989 00:00:00
 Release Status Date: Not reported
 Alternate Name: ARCO STATION # 5207
 Lat/Lon: 47.486872 / -122.203452
 Affected Media: Soil
 FS ID: 17426998
 Site Response Code Unit: NW

Facility ID: 8789
 Facility Status: Monitoring
 Release ID: 1642
 Release Notification Date: 12/15/1989 00:00:00
 Release Status Date: Not reported
 Alternate Name: ARCO STATION # 5207
 Lat/Lon: 47.486872 / -122.203452
 Affected Media: Ground Water
 FS ID: 17426998
 Site Response Code Unit: NW

WA ICR:

Date Ecology Received Report: 03/03/2000
 Contaminants Found at Site: Petroleum products
 Media Contaminated: Groundwater, Soil
 Cause of Contamination: Tank
 Region: North Western
 Type of Report Ecology Received: Interim cleanup report
 Site Register Issue: 98-28
 County Code: 17.00000
 Contact: Not reported
 Report Title: Third & Fourth Quarters Ground Water Monitoring 1999

Date Ecology Received Report: 11/09/1996
 Contaminants Found at Site: Petroleum products
 Media Contaminated: Groundwater, Soil
 Cause of Contamination: Tank
 Region: North Western
 Type of Report Ecology Received: Interim cleanup report
 Site Register Issue: 94-41
 County Code: 17.00000
 Contact: Not reported
 Report Title: Not reported

Date Ecology Received Report: 11/09/1996
 Contaminants Found at Site: Petroleum products
 Media Contaminated: Groundwater, Soil
 Cause of Contamination: Tank
 Region: North Western
 Type of Report Ecology Received: Interim cleanup report

MAP FINDINGS
FOCUS MAP 7

| Map ID | Site | Database(s) | EPA ID Number |
|--------|---|-------------|-------------------|
| | RENTON EAGLE MART (Continued) | | 1000658738 |
| | Site Register Issue: 94-42 County Code: 17.00000 Contact: Not reported Report Title: Not reported | | |
| | Date Ecology Received Report: 04/10/1998 Contaminants Found at Site: Petroleum products Media Contaminated: Groundwater, Soil Cause of Contamination: Tank Region: North Western Type of Report Ecology Received: Interim cleanup report Site Register Issue: 98-03 County Code: 17.00000 Contact: Not reported Report Title: Not reported | | |
| | Date Ecology Received Report: 10/26/1998 Contaminants Found at Site: Petroleum products Media Contaminated: Groundwater, Soil Cause of Contamination: Tank Region: North Western Type of Report Ecology Received: Interim cleanup report Site Register Issue: 98-13 County Code: 17.00000 Contact: Not reported Report Title: Not reported | | |
| | Date Ecology Received Report: 04/30/1999 Contaminants Found at Site: Petroleum products Media Contaminated: Groundwater, Soil Cause of Contamination: Tank Region: North Western Type of Report Ecology Received: Interim cleanup report Site Register Issue: 98-15 County Code: 17.00000 Contact: Not reported Report Title: Not reported | | |
| | Date Ecology Received Report: 03/20/1991 Contaminants Found at Site: Petroleum products Media Contaminated: Soil Cause of Contamination: Tank Region: North Western Type of Report Ecology Received: Interim cleanup report Site Register Issue: 91-25 County Code: 17.00000 Contact: Not reported Report Title: Not reported | | |
| | Date Ecology Received Report: 06/16/1992 Contaminants Found at Site: Petroleum products Media Contaminated: Groundwater, Soil Cause of Contamination: Tank Region: North Western Type of Report Ecology Received: Interim cleanup report Site Register Issue: 92-44 County Code: 17.00000 | | |

MAP FINDINGS
FOCUS MAP 7

Map ID Site Database(s) EPA ID Number

RENTON EAGLE MART (Continued)

1000658738

| | |
|----------------------------------|------------------------|
| Contact: | Not reported |
| Report Title: | Not reported |
| | |
| Date Ecology Received Report: | 02/25/1993 |
| Contaminants Found at Site: | Petroleum products |
| Media Contaminated: | Groundwater |
| Cause of Contamination: | Tank |
| Region: | North Western |
| Type of Report Ecology Received: | Interim cleanup report |
| Site Register Issue: | 92-46 |
| County Code: | 17.00000 |
| Contact: | Not reported |
| Report Title: | Not reported |
| | |
| Date Ecology Received Report: | 04/07/1993 |
| Contaminants Found at Site: | Petroleum products |
| Media Contaminated: | Groundwater, Soil |
| Cause of Contamination: | Tank |
| Region: | North Western |
| Type of Report Ecology Received: | Interim cleanup report |
| Site Register Issue: | 92-49 |
| County Code: | 17.00000 |
| Contact: | Not reported |
| Report Title: | Not reported |
| | |
| Date Ecology Received Report: | 07/26/1993 |
| Contaminants Found at Site: | Petroleum products |
| Media Contaminated: | Groundwater, Soil |
| Cause of Contamination: | Tank |
| Region: | North Western |
| Type of Report Ecology Received: | Interim cleanup report |
| Site Register Issue: | 93-06 |
| County Code: | 17.00000 |
| Contact: | Not reported |
| Report Title: | Not reported |
| | |
| Date Ecology Received Report: | 08/11/1993 |
| Contaminants Found at Site: | Petroleum products |
| Media Contaminated: | Groundwater, Soil |
| Cause of Contamination: | Tank |
| Region: | North Western |
| Type of Report Ecology Received: | Interim cleanup report |
| Site Register Issue: | 93-09 |
| County Code: | 17.00000 |
| Contact: | Not reported |
| Report Title: | Not reported |
| | |
| Date Ecology Received Report: | 12/01/1993 |
| Contaminants Found at Site: | Petroleum products |
| Media Contaminated: | Groundwater, Soil |
| Cause of Contamination: | Tank |
| Region: | North Western |
| Type of Report Ecology Received: | Interim cleanup report |
| Site Register Issue: | 93-20 |
| County Code: | 17.00000 |
| Contact: | Not reported |
| Report Title: | Not reported |

MAP FINDINGS
FOCUS MAP 7

Map ID Site Database(s) EPA ID Number

RENTON EAGLE MART (Continued)

1000658738

Date Ecology Received Report: 05/19/1994
 Contaminants Found at Site: Petroleum products
 Media Contaminated: Groundwater, Soil
 Cause of Contamination: Tank
 Region: North Western
 Type of Report Ecology Received: Interim cleanup report
 Site Register Issue: 93-27
 County Code: 17.00000
 Contact: Not reported
 Report Title: Not reported

Date Ecology Received Report: 08/29/1994
 Contaminants Found at Site: Petroleum products
 Media Contaminated: Groundwater, Soil
 Cause of Contamination: Tank
 Region: North Western
 Type of Report Ecology Received: Interim cleanup report
 Site Register Issue: 93-48
 County Code: 17.00000
 Contact: Not reported
 Report Title: Not reported

Date Ecology Received Report: 02/10/1997
 Contaminants Found at Site: Petroleum products
 Media Contaminated: Groundwater, Soil
 Cause of Contamination: Tank
 Region: North Western
 Type of Report Ecology Received: Interim cleanup report
 Site Register Issue: 94-53
 County Code: 17.00000
 Contact: Not reported
 Report Title: Not reported

Date Ecology Received Report: 09/23/1999
 Contaminants Found at Site: Petroleum products
 Media Contaminated: Groundwater, Soil
 Cause of Contamination: Tank
 Region: North Western
 Type of Report Ecology Received: Interim cleanup report
 Site Register Issue: 98-19
 County Code: 17.00000
 Contact: Not reported
 Report Title: Not reported

Date Ecology Received Report: 02/07/1996
 Contaminants Found at Site: Petroleum products
 Media Contaminated: Groundwater, Soil
 Cause of Contamination: Tank
 Region: North Western
 Type of Report Ecology Received: Interim cleanup report
 Site Register Issue: 94-35
 County Code: 17.00000
 Contact: Not reported
 Report Title: Not reported

Date Ecology Received Report: 12/15/1995

MAP FINDINGS
FOCUS MAP 7

Map ID Site Database(s) EPA ID Number

RENTON EAGLE MART (Continued)

1000658738

| | |
|----------------------------------|--|
| Contaminants Found at Site: | Petroleum products |
| Media Contaminated: | Groundwater, Soil |
| Cause of Contamination: | Tank |
| Region: | North Western |
| Type of Report Ecology Received: | Interim cleanup report |
| Site Register Issue: | 94-35 |
| County Code: | 17.00000 |
| Contact: | Not reported |
| Report Title: | Not reported |
| | |
| Date Ecology Received Report: | 04/11/1995 |
| Contaminants Found at Site: | Petroleum products |
| Media Contaminated: | Groundwater, Soil |
| Cause of Contamination: | Tank |
| Region: | North Western |
| Type of Report Ecology Received: | Interim cleanup report |
| Site Register Issue: | 94-35 |
| County Code: | 17.00000 |
| Contact: | Not reported |
| Report Title: | Not reported |
| | |
| Date Ecology Received Report: | 01/16/1995 |
| Contaminants Found at Site: | Petroleum products |
| Media Contaminated: | Groundwater, Soil |
| Cause of Contamination: | Tank |
| Region: | North Western |
| Type of Report Ecology Received: | Interim cleanup report |
| Site Register Issue: | 94-35 |
| County Code: | 17.00000 |
| Contact: | Not reported |
| Report Title: | Not reported |
| | |
| Date Ecology Received Report: | 11/06/2000 |
| Contaminants Found at Site: | Petroleum products |
| Media Contaminated: | Groundwater, Soil |
| Cause of Contamination: | Tank |
| Region: | North Western |
| Type of Report Ecology Received: | Interim cleanup report |
| Site Register Issue: | 98-32 |
| County Code: | 17.00000 |
| Contact: | Not reported |
| Report Title: | Ground Water Monitoring for Third & Fourth Quarters 2000 |
| | |
| Date Ecology Received Report: | 05/24/2001 |
| Contaminants Found at Site: | Petroleum products |
| Media Contaminated: | Groundwater, Soil |
| Cause of Contamination: | Tank |
| Region: | North Western |
| Type of Report Ecology Received: | Interim cleanup report |
| Site Register Issue: | 98-37 |
| County Code: | 17.00000 |
| Contact: | Not reported |
| Report Title: | Ground Water Monitoring - First & Second Quarters 2001 |
| | |
| Date Ecology Received Report: | 02/20/2001 |
| Contaminants Found at Site: | Petroleum products |
| Media Contaminated: | Groundwater, Soil |

MAP FINDINGS
 FOCUS MAP 7

| Map ID | Site | Database(s) | EPA ID Number |
|--------|------|-------------|---------------|
|--------|------|-------------|---------------|

RENTON EAGLE MART (Continued)

1000658738

Cause of Contamination: Tank
 Region: North Western
 Type of Report Ecology Received: Interim cleanup report
 Site Register Issue: 98-43
 County Code: 17.00000
 Contact: Not reported
 Report Title: Third & Fourth Quarters Ground Water Monitoring 2000

UST:

Facility ID: 17426998
 Site ID: 8789
 Install Date: 12/31/1964 00:00:00
 Capacity: Not reported
 Status: Removed
 Tank Name: 3
 Substance: Unleaded Gasoline
 Compartment #: 1
 Tank ID: 43766
 Comartment ID: 44382
 Decimal Latitude: 47.48687
 Decimal Longitude: -122.20345
 Ecology Region: North Western

Facility ID: 17426998
 Site ID: 8789
 Install Date: 9/1/1990 00:00:00
 Capacity: 10,000 to 19,999 Gallons
 Status: Operational
 Tank Name: 3 UNLEAD
 Substance: Unleaded Gasoline
 Compartment #: 1
 Tank ID: 11711
 Comartment ID: 11899
 Decimal Latitude: 47.48687
 Decimal Longitude: -122.20345
 Ecology Region: North Western

Facility ID: 17426998
 Site ID: 8789
 Install Date: 12/31/1964 00:00:00
 Capacity: Not reported
 Status: Removed
 Tank Name: 1
 Substance: Leaded Gasoline
 Compartment #: 1
 Tank ID: 43690
 Comartment ID: 44306
 Decimal Latitude: 47.48687
 Decimal Longitude: -122.20345
 Ecology Region: North Western

MAP FINDINGS
FOCUS MAP 7

Map ID Site Database(s) EPA ID Number

RENTON EAGLE MART (Continued)

1000658738

Facility ID: 17426998
Site ID: 8789
Install Date: 12/31/1964 00:00:00
Capacity: Not reported
Status: Removed
Tank Name: 2
Substance: Unleaded Gasoline
Compartment #: 1
Tank ID: 43796
Comartment ID: 44413
Decimal Latitude: 47.48687
Decimal Longitude: -122.20345
Ecology Region: North Western

Facility ID: 17426998
Site ID: 8789
Install Date: 9/1/1990 00:00:00
Capacity: 10,000 to 19,999 Gallons
Status: Operational
Tank Name: 1 REGULAR
Substance: Leaded Gasoline
Compartment #: 1
Tank ID: 8350
Comartment ID: 8496
Decimal Latitude: 47.48687
Decimal Longitude: -122.20345
Ecology Region: North Western

Facility ID: 17426998
Site ID: 8789
Install Date: 9/1/1990 00:00:00
Capacity: 10,000 to 19,999 Gallons
Status: Operational
Tank Name: 4 SUPER
Substance: Unleaded Gasoline
Compartment #: 1
Tank ID: 231
Comartment ID: 238
Decimal Latitude: 47.48687
Decimal Longitude: -122.20345
Ecology Region: North Western

Facility ID: 17426998
Site ID: 8789
Install Date: 9/1/1990 00:00:00
Capacity: 10,000 to 19,999 Gallons
Status: Operational
Tank Name: 2 UNLEADED
Substance: Unleaded Gasoline
Compartment #: 1
Tank ID: 21417
Comartment ID: 21727
Decimal Latitude: 47.48687
Decimal Longitude: -122.20345
Ecology Region: North Western

MAP FINDINGS
FOCUS MAP 7

| Map ID | Site | Database(s) | EPA ID Number |
|--------|--|--|---|
| 9 | <p>PRECISION TUNE AUTO CARE RENTON 233 SUNSET BLVD N RENTON, WA 98055</p> <p>RCRAInfo: Owner: PRECISION TUNE AUTO CARE RENTON (425)254-8209 EPA ID: WAD988513602 Contact: Not reported Classification: Small Quantity Generator TSDF Activities: Not reported Violation Status: No violations found</p> <p>FINDS: Other Pertinent Environmental Activity Identified at Site: RCRAInfo is a national information system that supports the Resource Conservation and Recovery Act (RCRA) program through the tracking of events and activities related to facilities that generate, transport, and treat, store, or dispose of hazardous waste. RCRAInfo allows RCRA program staff to track the notification, permit, compliance, and corrective action activities required under RCRA.</p> | <p>RCRA-SQG FINDS</p> | <p>1000838573 WAD988513602</p> |
| 10 | <p>SKY HARBOR AVIATION 300 AIRPORT WAY S RENTON, WA 98055</p> <p>SHWS: Facility ID: 63051958 MTBE Code: Not reported Prog plan code : Not reported UXO Code : Not reported Lat/Long : 47 / -122 Responsible Unit: Northwest Region Ecology Site Status relative to the MTCA cleanup process: Ranked, Awaiting Remedial Action (RA) Independent Site Status - those sites undergoing an independent cleanup: Not reported WARM Bin Number indicates the outcome of the Washington Ranking Model (WARM): Affected Media Status: S (Suspected) - Due to preliminary investigations or the nature of business operations or manufacturing processes, certain contaminants are suspected to be present at the site Affected Media : Ground Water Arsenic Code: Not reported Base/Neutral/Acid Organics: Not reported Halogenated Organic Compounds: Not reported EPA Priority Pollutants - Metals and Cyanide: Not reported Metals - Other non-priority pollutant medals: Not reported Polychlorinated biPhenyls (PCBs): Not reported Pesticides: Not reported Petroleum Products: Suspected to be present Phenolic Compounds: Not reported Non-Halogenated Solvents: Suspected to be present Dioxin: Not reported Polynuclear Aromatic Hydrocarbons (PAH): Not reported Reactive Wastes: Not reported Corrosive Wastes: Not reported Radioactive Wastes: Not reported Asbestos: Not reported Conventional Contaminants, Organic: Not reported Conventional Contaminants, Inorganic: Not reported</p> | <p>CSCSL</p> | <p>S104320388 N/A</p> |

MAP FINDINGS
FOCUS MAP 7

Map ID Site Database(s) EPA ID Number

SKY HARBOR AVIATION (Continued)

S104320388

Lat/Long : 47° 12' 7" / 122° 12' 48"

Media Id : 6361

Media Type Description : Groundwater

Media Status Description : Suspected

Tibutyl Tin Contaminant Group : Not reported

Bioassay/benthic Failures Contam group : Not reported

Wood Debris Contaminant Group : Not reported

Other Deleterious Substance Group : Not reported

Facility ID: 63051958

MTBE Code: Not reported

Prog plan code : Not reported

UXO Code : Not reported

Lat/Long : 47 / -122

Responsible Unit: Northwest Region

Ecology Site Status relative to the MTCA cleanup process:
Ranked, Awaiting Remedial Action (RA)

Independent Site Status - those sites undergoing an independent cleanup:
Not reported

WARM Bin Number indicates the outcome of the Washington Ranking Model (WARM):

Affected Media Status: C (Confirmed) - The presence of hazardous substances above MTCA cleanup levels has been confirmed by laboratory analysis (or field determination in the case of petroleum contamination)

Affected Media : Soil

Arsenic Code: Not reported

Base/Neutral/Acid Organics: Not reported

Halogenated Organic Compounds: Not reported

EPA Priority Pollutants - Metals and Cyanide: Not reported

Metals - Other non-priority pollutant medals: Not reported

Polychlorinated biPhenyls (PCBs): Not reported

Pesticides: Not reported

Petroleum Products: Confirmed above MTCA cleanup levels

Phenolic Compounds: Not reported

Non-Halogenated Solvents: Confirmed above MTCA cleanup levels

Dioxin: Not reported

Polynuclear Aromatic Hydrocarbons (PAH): Not reported

Reactive Wastes: Not reported

Corrosive Wastes: Not reported

Radioactive Wastes: Not reported

Asbestos: Not reported

Conventional Contaminants, Organic: Not reported

Conventional Contaminants, Inorganic: Not reported

Lat/Long : 47° 12' 7" / 122° 12' 48"

Media Id : 6362

Media Type Description : Soil

Media Status Description : Confirmed

Tibutyl Tin Contaminant Group : Not reported

Bioassay/benthic Failures Contam group : Not reported

Wood Debris Contaminant Group : Not reported

Other Deleterious Substance Group : Not reported

MAP FINDINGS
FOCUS MAP 7

| Map ID | Site | Database(s) | EPA ID Number |
|--------|--|-------------|-------------------|
| 11 | SHELL OIL PRODUCTS 1408 BRONSON WAY N RENTON, WA 98055 | UST | U003027023 N/A |
| | UST: Facility ID: 2207 Site ID: 4490 Install Date: 1/1/1985 00:00:00 Capacity: 10,000 to 19,999 Gallons Status: Removed Tank Name: 2-10,000 Substance: Unleaded Gasoline Compartment #: 1 Tank ID: 2031 Comartment ID: 2075 Decimal Latitude: 47.48392 Decimal Longitude: -122.19977 Ecology Region: North Western Facility ID: 2207 Site ID: 4490 Install Date: 1/1/1985 00:00:00 Capacity: 10,000 to 19,999 Gallons Status: Removed Tank Name: 4-10,000 Substance: Leaded Gasoline Compartment #: 1 Tank ID: 1739 Comartment ID: 1780 Decimal Latitude: 47.48392 Decimal Longitude: -122.19977 Ecology Region: North Western Facility ID: 2207 Site ID: 4490 Install Date: 1/10/1985 00:00:00 Capacity: 10,000 to 19,999 Gallons Status: Removed Tank Name: 3-10,000 Substance: Unleaded Gasoline Compartment #: 1 Tank ID: 2292 Comartment ID: 2336 Decimal Latitude: 47.48392 Decimal Longitude: -122.19977 Ecology Region: North Western Facility ID: 2207 Site ID: 4490 Install Date: 1/10/1985 00:00:00 Capacity: 10,000 to 19,999 Gallons Status: Removed Tank Name: 1-12000 Substance: Leaded Gasoline Compartment #: 1 Tank ID: 22473 Comartment ID: 22793 Decimal Latitude: 47.48392 Decimal Longitude: -122.19977 | | |

MAP FINDINGS
FOCUS MAP 7

| Map ID | Site | Database(s) | EPA ID Number |
|--------|------|-------------|---------------|
|--------|------|-------------|---------------|

SHELL OIL PRODUCTS (Continued)

U003027023

Ecology Region: North Western

**11 TEXACO #63 232 1451 (TWO REPORTS)
1408 BRONSON WAY
RENTON, WA 98055**

**ICR S103503245
N/A**

WA ICR:

Date Ecology Received Report: 10/07/1993
Contaminants Found at Site: Petroleum products
Media Contaminated: Groundwater
Cause of Contamination: Tank
Region: North Western
Type of Report Ecology Received: Interim cleanup report
Site Register Issue: 94-06
County Code: 17.00000
Contact: Not reported
Report Title: Not reported

Date Ecology Received Report: 04/14/1994
Contaminants Found at Site: Petroleum products
Media Contaminated: Groundwater
Cause of Contamination: Tank
Region: North Western
Type of Report Ecology Received: Interim cleanup report
Site Register Issue: 94-06
County Code: 17.00000
Contact: Not reported
Report Title: Not reported

Date Ecology Received Report: 05/25/1994
Contaminants Found at Site: Petroleum products
Media Contaminated: Groundwater
Cause of Contamination: Tank
Region: North Western
Type of Report Ecology Received: Interim cleanup report
Site Register Issue: 94-06
County Code: 17.00000
Contact: Not reported
Report Title: Not reported

Date Ecology Received Report: 08/10/1994
Contaminants Found at Site: Petroleum products
Media Contaminated: Groundwater
Cause of Contamination: Tank
Region: North Western
Type of Report Ecology Received: Interim cleanup report
Site Register Issue: 94-06
County Code: 17.00000
Contact: Not reported
Report Title: Not reported

Date Ecology Received Report: 02/09/1995
Contaminants Found at Site: Petroleum products
Media Contaminated: Groundwater
Cause of Contamination: Tank
Region: North Western
Type of Report Ecology Received: Interim cleanup report
Site Register Issue: 94-06
County Code: 17.00000

MAP FINDINGS
FOCUS MAP 7

Map ID Site Database(s) EPA ID Number

TEXACO #63 232 1451 (TWO REPORTS) (Continued)

S103503245

| | |
|----------------------------------|------------------------|
| Contact: | Not reported |
| Report Title: | Not reported |
| | |
| Date Ecology Received Report: | 08/14/1995 |
| Contaminants Found at Site: | Petroleum products |
| Media Contaminated: | Groundwater |
| Cause of Contamination: | Tank |
| Region: | North Western |
| Type of Report Ecology Received: | Interim cleanup report |
| Site Register Issue: | 94-06 |
| County Code: | 17.00000 |
| Contact: | Not reported |
| Report Title: | Not reported |
| | |
| Date Ecology Received Report: | 03/30/1994 |
| Contaminants Found at Site: | Petroleum products |
| Media Contaminated: | Groundwater |
| Cause of Contamination: | Tank |
| Region: | North Western |
| Type of Report Ecology Received: | Interim cleanup report |
| Site Register Issue: | 94-06 |
| County Code: | 17.00000 |
| Contact: | Not reported |
| Report Title: | Not reported |
| | |
| Date Ecology Received Report: | 02/08/1995 |
| Contaminants Found at Site: | Petroleum products |
| Media Contaminated: | Groundwater |
| Cause of Contamination: | Tank |
| Region: | North Western |
| Type of Report Ecology Received: | Interim cleanup report |
| Site Register Issue: | 94-06 |
| County Code: | 17.00000 |
| Contact: | Not reported |
| Report Title: | Not reported |
| | |
| Date Ecology Received Report: | 10/16/1995 |
| Contaminants Found at Site: | Petroleum products |
| Media Contaminated: | Groundwater, Soil |
| Cause of Contamination: | Tank |
| Region: | North Western |
| Type of Report Ecology Received: | Interim cleanup report |
| Site Register Issue: | 94-13 |
| County Code: | 17.00000 |
| Contact: | Not reported |
| Report Title: | Not reported |
| | |
| Date Ecology Received Report: | 01/17/1997 |
| Contaminants Found at Site: | Petroleum products |
| Media Contaminated: | Groundwater |
| Cause of Contamination: | Tank |
| Region: | North Western |
| Type of Report Ecology Received: | Interim cleanup report |
| Site Register Issue: | 94-45 |
| County Code: | 17.00000 |
| Contact: | Not reported |
| Report Title: | Not reported |

MAP FINDINGS
FOCUS MAP 7

Map ID Site Database(s) EPA ID Number

TEXACO #63 232 1451 (TWO REPORTS) (Continued)

S103503245

| | |
|----------------------------------|-----------------------------|
| Date Ecology Received Report: | / / |
| Contaminants Found at Site: | Petroleum products |
| Media Contaminated: | Groundwater |
| Cause of Contamination: | Tank |
| Region: | North Western |
| Type of Report Ecology Received: | Interim cleanup report |
| Site Register Issue: | 95-12 |
| County Code: | 17.00000 |
| Contact: | Not reported |
| Report Title: | Not reported |
| | |
| Date Ecology Received Report: | 04/14/1998 |
| Contaminants Found at Site: | Petroleum products |
| Media Contaminated: | Groundwater |
| Cause of Contamination: | Tank |
| Region: | North Western |
| Type of Report Ecology Received: | Interim cleanup report |
| Site Register Issue: | 98-10 |
| County Code: | 17.00000 |
| Contact: | Not reported |
| Report Title: | Not reported |
| | |
| Date Ecology Received Report: | 12/10/1998 |
| Contaminants Found at Site: | Petroleum products |
| Media Contaminated: | Groundwater |
| Cause of Contamination: | Tank |
| Region: | North Western |
| Type of Report Ecology Received: | Interim cleanup report |
| Site Register Issue: | 98-10 |
| County Code: | 17.00000 |
| Contact: | Not reported |
| Report Title: | Not reported |
| | |
| Date Ecology Received Report: | 12/08/1998 |
| Contaminants Found at Site: | Petroleum products |
| Media Contaminated: | Groundwater |
| Cause of Contamination: | Tank |
| Region: | North Western |
| Type of Report Ecology Received: | Interim cleanup report |
| Site Register Issue: | 98-10 |
| County Code: | 17.00000 |
| Contact: | Not reported |
| Report Title: | Not reported |
| | |
| Date Ecology Received Report: | 10/11/2000 |
| Contaminants Found at Site: | Petroleum products |
| Media Contaminated: | Groundwater |
| Cause of Contamination: | Tank |
| Region: | North Western |
| Type of Report Ecology Received: | Interim cleanup report |
| Site Register Issue: | 98-30 |
| County Code: | 17.00000 |
| Contact: | Not reported |
| Report Title: | Monitoring - September 2000 |
| | |
| Date Ecology Received Report: | 10/28/1999 |

MAP FINDINGS
FOCUS MAP 7

Map ID Site Database(s) EPA ID Number

TEXACO #63 232 1451 (TWO REPORTS) (Continued)

S103503245

Contaminants Found at Site: Petroleum products
Media Contaminated: Groundwater
Cause of Contamination: Tank
Region: North Western
Type of Report Ecology Received: Interim cleanup report
Site Register Issue: 98-21
County Code: 17.00000
Contact: Not reported
Report Title: Not reported

Date Ecology Received Report: 02/23/1996
Contaminants Found at Site: Petroleum products
Media Contaminated: Groundwater, Soil
Cause of Contamination: Tank
Region: North Western
Type of Report Ecology Received: Interim cleanup report
Site Register Issue: 94-25
County Code: 17.00000
Contact: Not reported
Report Title: Not reported

Date Ecology Received Report: 05/08/1996
Contaminants Found at Site: Petroleum products
Media Contaminated: Soil
Cause of Contamination: Tank
Region: North Western
Type of Report Ecology Received: Interim cleanup report
Site Register Issue: 94-26
County Code: 17.00000
Contact: Not reported
Report Title: Not reported

Date Ecology Received Report: 10/01/2001
Contaminants Found at Site: Not reported
Media Contaminated: Groundwater
Cause of Contamination: Tank
Region: North Western
Type of Report Ecology Received: Interim cleanup report
Site Register Issue: 98-42
County Code: 17.00000
Contact: Not reported
Report Title: Results of Ground Water Monitoring and Sampling - 9/01

Date Ecology Received Report: 11/27/2002
Contaminants Found at Site: Petroleum products
Media Contaminated: Groundwater
Cause of Contamination: Tank
Region: North Western
Type of Report Ecology Received: Interim cleanup report
Site Register Issue: 98-55
County Code: 17.00000
Contact: Not reported
Report Title: September 2002 Ground Water Monitoring

MAP FINDINGS
FOCUS MAP 7

| Map ID | Site | Database(s) | EPA ID Number |
|--------|------|-------------|---------------|
|--------|------|-------------|---------------|

| | | | |
|----|--|--|------------------------------------|
| 11 | TEXACO 632321451 1408 BRONSON WY RENTON, WA 98055 | RCRA-SQG FINDS CSCSL NFA VCP MANIFEST | 1000660716 WAD988504031 |
|----|--|--|------------------------------------|

RCRAInfo:

Owner: EQUILON ENTERPRISES LLC DBA SHELL OIL P.
(281) 874-2208
EPA ID: WAD988504031
Contact: Not reported
Classification: Small Quantity Generator
TSDF Activities: Not reported
Violation Status: No violations found

FINDS:

Other Pertinent Environmental Activity Identified at Site:

RCRAInfo is a national information system that supports the Resource Conservation and Recovery Act (RCRA) program through the tracking of events and activities related to facilities that generate, transport, and treat, store, or dispose of hazardous waste. RCRAInfo allows RCRA program staff to track the notification, permit, compliance, and corrective action activities required under RCRA.

WA-DOEFSIS (Washington - Department Of Ecology Facility / Site Identification System) is the Department of Ecology's Facility/Site identification system that provides a means to query and display data maintained by the Department of Ecology. This system contains key information for each facility/site that is currently, or has been, of interest to the departments Air Quality, Dam Safety, Hazardous Waste, Toxics Cleanup, and Water Quality Programs.

WA NFA:

Facility/Site Id : 2207
Ecology Status : Independent Remedial Action
Independent Status Code : Final Independant RA Report received
WARM Bin Number : Not reported
NFA Code : Cleanup under prority authority
NFA Date : 2/1/1991 00:00:00
Program Plan Code : 4

VCP:

Facility ID : 2207
WARM BIN # : Not reported
Ecology Status : Independent Remedial Action
NFA Code : Cleaned up under prior authority
Program Plan Code : 4

WA MANIFEST:

Facility Site ID Number: 2207
Permit by Rule: False
Treatment by Generator: False
Mixed radioactive waste: False
Importer of hazardous waste: False
Immediate recycler: False
Treatment/Storage/Disposal/Recycling Facility: False
Generator of dangerous fuel waste: False
Generator marketing to burner: False
"Other marketers (i.e., blender, distributor, etc.)": False
Utility boiler burner: False
Industry boiler burner: False
Industrial Furnace: False
Smelter defferal: False

MAP FINDINGS
 FOCUS MAP 7

Map ID Site Database(s) EPA ID Number

TEXACO 632321451 (Continued)

1000660716

Universal waste - batteries - generate: False
 Universal waste - thermostats - generate: False
 Universal waste - mercury - generate: False
 Universal waste - lamps - generate: False
 Universal waste - batteries - accumulate: False
 Universal waste - thermostats - accumulate: False
 Universal waste - mercury - accumulate: False
 Universal waste - lamps - accumulate: False
 Destination Facility for Universal Waste: False
 Off-specification used oil burner - utility boiler: False
 Off-specification used oil burner - industrial boiler: False
 Off-specification used oil burner - industrial furnace: False
 EPA ID: WAD988504031
 Facility Address 2: Not reported
 TAX REG NBR: 601238698
 NAICS CD: 44711
 BUSINESS TYPE: Not reported
 MAIL NAME: Shell Oil Products US
 MAIL ADDR LINE1: 12700 NORTHBOROUGH DR
 MAIL ADDR LINE2: NOB 300G03 - Nora Cortez
 MAIL CITY,ST,ZIP: HOUSTON, TX 77067-2508
 MAIL COUNTRY: UNITED STATES
 LEGAL ORG NAME: Equilon Enterprises LLC dba Shell Oil P.
 LEGAL ORG TYPE: Private
 LEGAL ADDR LINE1: PO BOX 4453
 LEGAL ADDR LINE2: NOB #300G03
 LEGAL CITY,ST,ZIP: HOUSTON, TX 77210-4453
 LEGAL COUNTRY: UNITED STATES
 LEGAL PHONE NBR: 2818742224
 LEGAL EFFECTIVE DATE: 08/01/98
 LAND ORG NAME: Equilon Enterprises LLC dba Shell Oil P.
 LAND ORG TYPE: Private
 LAND PERSON NAME: Not reported
 LAND ADDR LINE1: PO BOX 4453
 LAND ADDR LINE2: NOB #300G03
 LAND CITY,ST,ZIP: HOUSTON, TX 77210-4453
 LAND COUNTRY: UNITED STATES
 LAND PHONE NBR: 2818742224
 OPERATOR ORG NAME: Equilon Enterprises LLC dba Shell Oil P
 OPERATOR ORG TYPE: Private
 OPERATOR ADDR LINE1: PO BOX 4453
 OPERATOR ADDR LINE2: NOB #300G03
 OPERATOR CITY,ST,ZIP: HOUSTON, TX 77210-4453
 OPERATOR COUNTRY: UNITED STATES
 OPERATOR PHONE NBR: 2062559018
 OPERATOR EFFECTIVE DATE: 07/25/96
 SITE CONTACT NAME: KARY E HAQ
 SITE CONTACT ADDR LINE1: 603 E. DIEHLE ROAD
 SITE CONTACT ADDR LINE2: #103
 SITE CONTACT ZIP: NAPERVILLE, IL 60439
 SITE CONTACT COUNTRY: UNITED STATES
 SITE CONTACT PHONE NBR: (206) 281-1213
 SITE CONTACT EMAIL: KARY.HAQ@SHELL.COM
 FORM CONTACT NAME: Nora Cortez
 FORM CONTACT ADDR LINE1: 12700 NORTHBOROUGH DR
 FORM CONTACT ADDR LINE2: NOB #300G03
 FORM CONTACT CITY,ST,ZIP: HOUSTON, TX 77067-2508

MAP FINDINGS
FOCUS MAP 7

| Map ID | Site | Database(s) | EPA ID Number |
|--------|------|-------------|---------------|
|--------|------|-------------|---------------|

TEXACO 632321451 (Continued)

1000660716

FORM CONTACT COUNTRY: UNITED STATES
 FORM CONTACT PHONE NBR: 2818742224
 FORM CONTACT EMAIL: NORA.CORTEZ@SHELL.COM
 GEN STATUS CD: XQG
 MONTHLY GENERATION: False
 BATCH GENERATION: False
 ONE TIME GENERATION: False
 TRANSPORTS OWN WASTE: False
 TRANSPORTS OTHRS WASTE: False
 RECYCLER ONSITE: False
 TRANSFER FACILITY: False
 OTHER EXEMPTION: Not reported
 UW BATTERY GEN: False
 USED OIL TRANSPORTER: False
 USED OIL TRANSFER FACILITY: False
 USED OIL PROCESSOR: False
 USED OIL REREFINER: False
 USED OIL FUEL MRKTR DIRECTS SHPMNTS: False
 USED OIL FUEL MRKTR MEETS SPECS: False

12

**UNOCAL STATION 5024
59 RAINIER AVE S
RENTON, WA 98055**

**RCRA-SQG 1000660354
CSCSL WAD988500393
FINDS
LUST
ICR**

RCRAInfo:

Owner: UNOCAL RRMC
 EPA ID: WAD988500393

Contact: GARY GUNDERSON
 (206) 443-7525

Classification: Small Quantity Generator
 TSD Activities: Not reported

Violation Status: No violations found

FINDS:

Other Pertinent Environmental Activity Identified at Site:

RCRAInfo is a national information system that supports the Resource Conservation and Recovery Act (RCRA) program through the tracking of events and activities related to facilities that generate, transport, and treat, store, or dispose of hazardous waste. RCRAInfo allows RCRA program staff to track the notification, permit, compliance, and corrective action activities required under RCRA.

WA-DOEFSIS (Washington - Department Of Ecology Facility / Site Identification System) is the Department of Ecology's Facility/Site identification system that provides a means to query and display data maintained by the Department of Ecology. This system contains key information for each facility/site that is currently, or has been, of interest to the departments Air Quality, Dam Safety, Hazardous Waste, Toxics Cleanup, and Water Quality Programs.

SHWS:

Facility ID: 2503
 MTBE Code: Not reported
 Prog plan code : 3
 UXO Code : Not reported
 Lat/Long : 47.48318199999999 / -122.218582
 Responsible Unit: Northwest Region
 Ecology Site Status relative to the MTCA cleanup process:
 Independent Remedial Action

MAP FINDINGS
FOCUS MAP 7

Map ID Site Database(s) EPA ID Number

UNOCAL STATION 5024 (Continued)

1000660354

Independent Site Status - those sites undergoing an independent cleanup:
Independent Site Assessment of Interim Remedial Action Report received
WARM Bin Number indicates the outcome of the Washington Ranking Model (WARM):
Affected Media Status: C (Confirmed) - The presence of hazardous substances above MTCA cleanup levels has been confirmed by laboratory analysis (or field determination in the case of petroleum contamination)

Affected Media : Ground Water
Arsenic Code: Not reported

| | |
|---|-------------------------------------|
| Base/Neutral/Acid Organics: | Not reported |
| Halogenated Organic Compounds: | Not reported |
| EPA Priority Pollutants - Metals and Cyanide: | Not reported |
| Metals - Other non-priority pollutant medals: | Not reported |
| Polychlorinated biPhenyls (PCBs): | Not reported |
| Pesticides: | Not reported |
| Petroleum Products: | Confirmed above MTCA cleanup levels |
| Phenolic Compounds: | Not reported |
| Non-Halogenated Solvents: | Not reported |
| Dioxin: | Not reported |
| Polynuclear Aromatic Hydrocarbons (PAH): | Not reported |
| Reactive Wastes: | Not reported |
| Corrosive Wastes: | Not reported |
| Radioactive Wastes: | Not reported |
| Asbestos: | Not reported |
| Conventional Contaminants, Organic: | Not reported |
| Conventional Contaminants, Inorganic: | Not reported |

Lat/Long : 47° 28' 59.45000000000003" / 122° 13' 6.8900000000000006"
Media Id : 3695
Media Type Description : Groundwater
Media Status Description : Confirmed
Tibutyl Tin Contaminant Group : Not reported
Bioassay/benthic Failures Contam group : Not reported
Wood Debris Contaminant Group : Not reported
Other Deleterious Substance Group : Not reported

Facility ID: 2503
MTBE Code: Not reported
Prog plan code : 3
UXO Code : Not reported
Lat/Long : 47.483181999999999 / -122.218582
Responsible Unit: Northwest Region
Ecology Site Status relative to the MTCA cleanup process:
Independent Remedial Action
Independent Site Status - those sites undergoing an independent cleanup:
Independent Site Assessment of Interim Remedial Action Report received
WARM Bin Number indicates the outcome of the Washington Ranking Model (WARM):
Affected Media Status: R (Remediated) - Contaminants have been treated, removed, or contained to meet cleanup levels established for the site. (This status determination may only be made by Ecology)

Affected Media : Soil
Arsenic Code: Not reported

| | |
|---|--------------------------------|
| Base/Neutral/Acid Organics: | Not reported |
| Halogenated Organic Compounds: | Not reported |
| EPA Priority Pollutants - Metals and Cyanide: | Not reported |
| Metals - Other non-priority pollutant medals: | Not reported |
| Polychlorinated biPhenyls (PCBs): | Not reported |
| Pesticides: | Not reported |
| Petroleum Products: | Treated, removed, or contained |

MAP FINDINGS
 FOCUS MAP 7

Map ID Site Database(s) EPA ID Number

UNOCAL STATION 5024 (Continued)

1000660354

Phenolic Compounds: Not reported
 Non-Halogenated Solvents: Not reported
 Dioxin: Not reported
 Polynuclear Aromatic Hydrocarbons (PAH): Not reported
 Reactive Wastes: Not reported
 Corrosive Wastes: Not reported
 Radioactive Wastes: Not reported
 Asbestos: Not reported
 Conventional Contaminants, Organic: Not reported
 Conventional Contaminants, Inorganic: Not reported
 Lat/Long : 47° 28' 59.45000000000003" / 122° 13' 6.890000000000006"
 Media Id : 3696
 Media Type Description : Soil
 Media Status Description : Remediated
 Tributyl Tin Contaminant Group : Not reported
 Bioassay/benthic Failures Contam group : Not reported
 Wood Debris Contaminant Group : Not reported
 Other Deleterious Substance Group : Not reported

LUST:

Facility ID: 8473
 Facility Status: Cleanup Started
 Release ID: 3025
 Release Notification Date: 10/15/1990 00:00:00
 Release Status Date: 6/1/1995 00:00:00
 Alternate Name: UNOCAL STATION # 5024
 Lat/Lon: 47.483182 / -122.218582
 Affected Media: Ground Water
 FS ID: 2503
 Site Response Code Unit: NW

Facility ID: 8473
 Facility Status: Cleanup Started
 Release ID: 3025
 Release Notification Date: 10/15/1990 00:00:00
 Release Status Date: 6/1/1995 00:00:00
 Alternate Name: UNOCAL STATION # 5024
 Lat/Lon: 47.483182 / -122.218582
 Affected Media: Soil
 FS ID: 2503
 Site Response Code Unit: NW

Facility ID: 8473
 Facility Status: Monitoring
 Release ID: 3025
 Release Notification Date: 10/15/1990 00:00:00
 Release Status Date: 7/19/1996 00:00:00
 Alternate Name: UNOCAL STATION # 5024
 Lat/Lon: 47.483182 / -122.218582
 Affected Media: Soil
 FS ID: 2503
 Site Response Code Unit: NW

Facility ID: 8473
 Facility Status: Monitoring
 Release ID: 3025
 Release Notification Date: 10/15/1990 00:00:00
 Release Status Date: 7/19/1996 00:00:00

MAP FINDINGS
 FOCUS MAP 7

Map ID Site Database(s) EPA ID Number

UNOCAL STATION 5024 (Continued)

1000660354

Alternate Name: UNOCAL STATION # 5024
 Lat/Lon: 47.483182 / -122.218582
 Affected Media: Ground Water
 FS ID: 2503
 Site Response Code Unit: NW

WA ICR:

Date Ecology Received Report: 05/01/1997
 Contaminants Found at Site: Petroleum products
 Media Contaminated: Groundwater, Soil
 Cause of Contamination: Tank
 Region: North Western
 Type of Report Ecology Received: Interim cleanup report
 Site Register Issue: 95-02
 County Code: 17.00000
 Contact: Not reported
 Report Title: Not reported

Date Ecology Received Report: 10/28/1996
 Contaminants Found at Site: Petroleum products
 Media Contaminated: Groundwater, Soil
 Cause of Contamination: Tank
 Region: North Western
 Type of Report Ecology Received: Interim cleanup report
 Site Register Issue: 94-44
 County Code: 17.00000
 Contact: Not reported
 Report Title: Not reported

Date Ecology Received Report: 12/15/1992
 Contaminants Found at Site: Petroleum products
 Media Contaminated: Groundwater, Soil
 Cause of Contamination: Tank
 Region: North Western
 Type of Report Ecology Received: Interim cleanup report
 Site Register Issue: 92-46
 County Code: 17.00000
 Contact: Not reported
 Report Title: Not reported

Date Ecology Received Report: 04/15/1993
 Contaminants Found at Site: Petroleum products
 Media Contaminated: Groundwater
 Cause of Contamination: Tank
 Region: North Western
 Type of Report Ecology Received: Interim cleanup report
 Site Register Issue: 93-01
 County Code: 17.00000
 Contact: Not reported
 Report Title: Not reported

Date Ecology Received Report: 07/28/1993
 Contaminants Found at Site: Petroleum products
 Media Contaminated: Groundwater, Soil
 Cause of Contamination: Tank
 Region: North Western
 Type of Report Ecology Received: Interim cleanup report
 Site Register Issue: 93-08

MAP FINDINGS
FOCUS MAP 7

Map ID Site Database(s) EPA ID Number

UNOCAL STATION 5024 (Continued)

1000660354

| | |
|----------------------------------|------------------------|
| County Code: | 17.00000 |
| Contact: | Not reported |
| Report Title: | Not reported |
| | |
| Date Ecology Received Report: | 09/17/1993 |
| Contaminants Found at Site: | Petroleum products |
| Media Contaminated: | Groundwater, Soil |
| Cause of Contamination: | Tank |
| Region: | North Western |
| Type of Report Ecology Received: | Interim cleanup report |
| Site Register Issue: | 93-09 |
| County Code: | 17.00000 |
| Contact: | Not reported |
| Report Title: | Not reported |
| | |
| Date Ecology Received Report: | 08/03/1994 |
| Contaminants Found at Site: | Petroleum products |
| Media Contaminated: | Groundwater, Soil |
| Cause of Contamination: | Tank |
| Region: | North Western |
| Type of Report Ecology Received: | Interim cleanup report |
| Site Register Issue: | 93-33 |
| County Code: | 17.00000 |
| Contact: | Not reported |
| Report Title: | Not reported |
| | |
| Date Ecology Received Report: | 06/13/1995 |
| Contaminants Found at Site: | Petroleum products |
| Media Contaminated: | Groundwater, Soil |
| Cause of Contamination: | Tank |
| Region: | North Western |
| Type of Report Ecology Received: | Interim cleanup report |
| Site Register Issue: | 94-03 |
| County Code: | 17.00000 |
| Contact: | Not reported |
| Report Title: | Not reported |
| | |
| Date Ecology Received Report: | 06/05/1996 |
| Contaminants Found at Site: | Petroleum products |
| Media Contaminated: | Groundwater, Soil |
| Cause of Contamination: | Tank |
| Region: | North Western |
| Type of Report Ecology Received: | Interim cleanup report |
| Site Register Issue: | 94-03 |
| County Code: | 17.00000 |
| Contact: | Not reported |
| Report Title: | Not reported |
| | |
| Date Ecology Received Report: | 02/16/1994 |
| Contaminants Found at Site: | Petroleum products |
| Media Contaminated: | Groundwater, Soil |
| Cause of Contamination: | Tank |
| Region: | North Western |
| Type of Report Ecology Received: | Interim cleanup report |
| Site Register Issue: | 93-33 |
| County Code: | 17.00000 |
| Contact: | Not reported |

MAP FINDINGS
FOCUS MAP 7

| Map ID | Site | Database(s) | EPA ID Number |
|--------|------|-------------|---------------|
|--------|------|-------------|---------------|

UNOCAL STATION 5024 (Continued)

1000660354

| | |
|----------------------------------|------------------------|
| Report Title: | Not reported |
| Date Ecology Received Report: | 04/17/1996 |
| Contaminants Found at Site: | Petroleum products |
| Media Contaminated: | Groundwater, Soil |
| Cause of Contamination: | Tank |
| Region: | North Western |
| Type of Report Ecology Received: | Interim cleanup report |
| Site Register Issue: | 94-31 |
| County Code: | 17.00000 |
| Contact: | Not reported |
| Report Title: | Not reported |

13

**77 BURNETT AVE SOUTH
77 BURNETT AVE S
RENTON, WA 98055**

**CSCSL 1008899354
FINDS 110022905052
LUST
UST
VCP**

FINDS:

Other Pertinent Environmental Activity Identified at Site:
WA-DOEFSIS (Washington - Department Of Ecology Facility / Site Identification System) is the Department of Ecology's Facility/Site identification system that provides a means to query and display data maintained by the Department of Ecology. This system contains key information for each facility/site that is currently, or has been, of interest to the departments Air Quality, Dam Safety, Hazardous Waste, Toxics Cleanup, and Water Quality Programs.

SHWS:

| | |
|---|--|
| Facility ID: | 1771950 |
| MTBE Code: | Not reported |
| Prog plan code : | 4 |
| UXO Code : | Not reported |
| Lat/Long : | 47.484900000000003 / -122.2098 |
| Responsible Unit: | Northwest Region |
| Ecology Site Status relative to the MTCA cleanup process: | Independent Remedial Action |
| Independent Site Status - those sites undergoing an independent cleanup: | Final Independent Remedial Action Report received |
| WARM Bin Number indicates the outcome of the Washington Ranking Model (WARM): | |
| Affected Media Status: | C (Confirmed) - The presence of hazardous substances above MTCA cleanup levels has been confirmed by laboratory analysis (or field determination in the case of petroleum contamination) |
| Affected Media : | Soil |
| Arsenic Code: | Not reported |
| Base/Neutral/Acid Organics: | Not reported |
| Halogenated Organic Compounds: | Not reported |
| EPA Priority Pollutants - Metals and Cyanide: | Not reported |
| Metals - Other non-priority pollutant medals: | Not reported |
| Polychlorinated biPhenyls (PCBs): | Not reported |
| Pesticides: | Not reported |
| Petroleum Products: | Confirmed above MTCA cleanup levels |
| Phenolic Compounds: | Not reported |
| Non-Halogenated Solvents: | Not reported |
| Dioxin: | Not reported |
| Polynuclear Aromatic Hydrocarbons (PAH): | Not reported |
| Reactive Wastes: | Not reported |
| Corrosive Wastes: | Not reported |
| Radioactive Wastes: | Not reported |
| Asbestos: | Not reported |

MAP FINDINGS
FOCUS MAP 7

Map ID Site Database(s) EPA ID Number

77 BURNETT AVE SOUTH (Continued)

1008899354

Conventional Contaminants, Organic: Not reported
 Conventional Contaminants, Inorganic: Not reported
 Lat/Long : 47° 29' 5.6400000000115798" / 122° 12' 35.280000000004698"
 Media Id : 11646
 Media Type Description : Soil
 Media Status Description : Confirmed
 Tibutyl Tin Contaminant Group : Not reported
 Bioassay/benthic Failures Contam group : Not reported
 Wood Debris Contaminant Group : Not reported
 Other Deleterious Substance Group : Not reported

Facility ID: 1771950
 MTBE Code: Not reported
 Prog plan code : 4
 UXO Code : Not reported
 Lat/Long : 47.484900000000003 / -122.2098

Responsible Unit: Northwest Region
 Ecology Site Status relative to the MTCA cleanup process:
 Independent Remedial Action

Independent Site Status - those sites undergoing an independent cleanup:
 Final Independent Remedial Action Report received

WARM Bin Number indicates the outcome of the Washington Ranking Model (WARM):

Affected Media Status: C (Confirmed) - The presence of hazardous substances above MTCA cleanup levels has been confirmed by laboratory analysis (or field determination in the case of petroleum contamination)

Affected Media : Ground Water

Arsenic Code: Not reported
 Base/Neutral/Acid Organics: Not reported
 Halogenated Organic Compounds: Not reported
 EPA Priority Pollutants - Metals and Cyanide: Not reported
 Metals - Other non-priority pollutant metals: Not reported
 Polychlorinated biPhenyls (PCBs): Not reported
 Pesticides: Not reported
 Petroleum Products: Confirmed above MTCA cleanup levels
 Phenolic Compounds: Not reported
 Non-Halogenated Solvents: Not reported
 Dioxin: Not reported
 Polynuclear Aromatic Hydrocarbons (PAH): Not reported
 Reactive Wastes: Not reported
 Corrosive Wastes: Not reported
 Radioactive Wastes: Not reported
 Asbestos: Not reported
 Conventional Contaminants, Organic: Not reported
 Conventional Contaminants, Inorganic: Not reported
 Lat/Long : 47° 29' 5.6400000000115798" / 122° 12' 35.280000000004698"
 Media Id : 11645
 Media Type Description : Groundwater
 Media Status Description : Confirmed
 Tibutyl Tin Contaminant Group : Not reported
 Bioassay/benthic Failures Contam group : Not reported
 Wood Debris Contaminant Group : Not reported
 Other Deleterious Substance Group : Not reported

LUST:

Facility ID: 619172
 Facility Status: Cleanup Started
 Release ID: 591993
 Release Notification Date: 8/25/2005 00:00:00

MAP FINDINGS
FOCUS MAP 7

| Map ID | Site | Database(s) | EPA ID Number |
|--------|------|-------------|---------------|
|--------|------|-------------|---------------|

77 BURNETT AVE SOUTH (Continued)

1008899354

Release Status Date: 6/22/2005 00:00:00
 Alternate Name: 77 Burnett Ave South
 Lat/Lon: 47.4849 / -122.2098
 Affected Media: Ground Water
 FS ID: 1771950
 Site Response Code Unit: NW

Facility ID: 619172
 Facility Status: Cleanup Started
 Release ID: 591993
 Release Notification Date: 8/25/2005 00:00:00
 Release Status Date: 6/22/2005 00:00:00
 Alternate Name: 77 Burnett Ave South
 Lat/Lon: 47.4849 / -122.2098
 Affected Media: Soil
 FS ID: 1771950
 Site Response Code Unit: NW

VCP:

Facility ID : 1771950
 WARM BIN # : Not reported
 Ecology Status : Independent Remedial Action
 NFA Code : Not reported
 Program Plan Code : 4

Facility ID : 1771950
 WARM BIN # : Not reported
 Ecology Status : Independent Remedial Action
 NFA Code : Not reported
 Program Plan Code : 4

UST:

Facility ID: 1771950
 Site ID: 619172
 Install Date: Not reported
 Capacity: Not reported
 Status: Removed
 Tank Name: 1
 Substance: Not reported
 Compartment #: Not reported
 Tank ID: 618911
 Comartment ID: 0
 Decimal Latitude: 47.48490
 Decimal Longitude: -122.20980
 Ecology Region: North Western

14

**BRYANT MOTORS
1316 BRONSON WAY
RENTON, WA 98055**

**UST U001127533
N/A**

MAP FINDINGS
FOCUS MAP 7

| Map ID | Site | Database(s) | EPA ID Number |
|--------|------|-------------|---------------|
|--------|------|-------------|---------------|

BRYANT MOTORS (Continued)

U001127533

UST:

Facility ID: 68324811
 Site ID: 97541
 Install Date: 12/31/1964 00:00:00
 Capacity: Not reported
 Status: Closed in Place
 Tank Name: 2
 Substance: Leaded Gasoline
 Compartment #: 1
 Tank ID: 24620
 Comartment ID: 24955
 Decimal Latitude: 47.48390
 Decimal Longitude: -122.20072
 Ecology Region: North Western

Facility ID: 68324811
 Site ID: 97541
 Install Date: 12/31/1964 00:00:00
 Capacity: Not reported
 Status: Closed in Place
 Tank Name: 1
 Substance: Leaded Gasoline
 Compartment #: 1
 Tank ID: 24422
 Comartment ID: 24756
 Decimal Latitude: 47.48390
 Decimal Longitude: -122.20072
 Ecology Region: North Western

14

**BRYANT MOTORS INCORPORATED
 1300 BRONSON WAY NORTH
 RENTON, WA 98055**

**RCRA-SQG 1000696842
 FINDS WAD988504650
 UST
 MANIFEST**

RCRAInfo:

Owner: BRYANT MOTORS INC
 (425)255-3478
 EPA ID: WAD988504650
 Contact: Not reported
 Classification: Conditionally Exempt Small Quantity Generator
 TSDf Activities: Not reported
 Violation Status: No violations found

FINDS:

Other Pertinent Environmental Activity Identified at Site:
 RCRAInfo is a national information system that supports the Resource Conservation and Recovery Act (RCRA) program through the tracking of events and activities related to facilities that generate, transport, and treat, store, or dispose of hazardous waste. RCRAInfo allows RCRA program staff to track the notification, permit, compliance, and corrective action activities required under RCRA.
 WA-DOEFSIS (Washington - Department Of Ecology Facility / Site Identification System) is the Department of Ecology's Facility/Site identification system that provides a means to query and display data maintained by the Department of Ecology. This system contains key information for each facility/site that is currently, or has been, of interest to the departments Air Quality, Dam Safety, Hazardous Waste, Toxics Cleanup, and Water Quality Programs.

MAP FINDINGS
FOCUS MAP 7

| Map ID | Site | Database(s) | EPA ID Number |
|--------|------|-------------|---------------|
|--------|------|-------------|---------------|

BRYANT MOTORS INCORPORATED (Continued)

1000696842

WA MANIFEST:

| | |
|---|-----------------------|
| Facility Site ID Number: | 54463839 |
| Permit by Rule: | False |
| Treatment by Generator: | False |
| Mixed radioactive waste: | False |
| Importer of hazardous waste: | False |
| Immediate recycler: | False |
| Treatment/Storage/Disposal/Recycling Facility: | False |
| Generator of dangerous fuel waste: | False |
| Generator marketing to burner: | False |
| "Other marketers (i.e., blender, distributor, etc.)": | False |
| Utility boiler burner: | False |
| Industry boiler burner: | False |
| Industrial Furnace: | False |
| Smelter deferral: | False |
| Universal waste - batteries - generate: | False |
| Universal waste - thermostats - generate: | False |
| Universal waste - mercury - generate: | False |
| Universal waste - lamps - generate: | False |
| Universal waste - batteries - accumulate: | False |
| Universal waste - thermostats - accumulate: | False |
| Universal waste - mercury - accumulate: | False |
| Universal waste - lamps - accumulate: | False |
| Destination Facility for Universal Waste: | False |
| Off-specification used oil burner - utility boiler: | False |
| Off-specification used oil burner - industrial boiler: | False |
| Off-specification used oil burner - industrial furnace: | True |
| EPA ID: | WAD988504650 |
| Facility Address 2: | Not reported |
| TAX REG NBR: | 177006738 |
| NAICS CD: | 44111 |
| BUSINESS TYPE: | Not reported |
| MAIL NAME: | Bryant Motors Inc |
| MAIL ADDR LINE1: | 1300 BRONSON WAY N |
| MAIL CITY,ST,ZIP: | RENTON, WA 98055-1749 |
| MAIL COUNTRY: | UNITED STATES |
| LEGAL ORG NAME: | Bryant Motors Inc |
| LEGAL ORG TYPE: | Private |
| LEGAL ADDR LINE1: | 1300 BRONSON WAY N |
| LEGAL CITY,ST,ZIP: | RENTON, WA 98055-1749 |
| LEGAL COUNTRY: | UNITED STATES |
| LEGAL PHONE NBR: | (425)255-3478 |
| LEGAL EFFECTIVE DATE: | 09/17/96 |
| LAND ORG NAME: | Not reported |
| LAND ORG TYPE: | Private |
| LAND PERSON NAME: | William R Bryant |
| LAND ADDR LINE1: | 1300 BRONSON WAY N |
| LAND CITY,ST,ZIP: | RENTON, WA 98055-1749 |
| LAND COUNTRY: | UNITED STATES |
| LAND PHONE NBR: | (425)255-3478 |
| OPERATOR ORG NAME: | Not reported |
| OPERATOR ORG TYPE: | Private |
| OPERATOR ADDR LINE1: | 1300 BRONSON WAY N |
| OPERATOR CITY,ST,ZIP: | RENTON, WA 98055-1749 |
| OPERATOR COUNTRY: | UNITED STATES |
| OPERATOR PHONE NBR: | (425)255-3478 |
| OPERATOR EFFECTIVE DATE: | 09/17/96 |

MAP FINDINGS
FOCUS MAP 7

Map ID Site Database(s) EPA ID Number

BRYANT MOTORS INCORPORATED (Continued)

1000696842

SITE CONTACT NAME: Terri Bryant
 SITE CONTACT ADDR LINE1: 1300 BRONSON WAY N
 SITE CONTACT ZIP: RENTON, WA 98055-1749
 SITE CONTACT COUNTRY: UNITED STATES
 SITE CONTACT PHONE NBR: (425)255-3478
 SITE CONTACT EMAIL: Not reported
 FORM CONTACT NAME: Terri Bryant
 FORM CONTACT ADDR LINE1: 1300 BRONSON WAY N
 FORM CONTACT CITY,ST,ZIP: RENTON, WA 98055-1749
 FORM CONTACT COUNTRY: UNITED STATES
 FORM CONTACT PHONE NBR: (425)255-3478
 FORM CONTACT EMAIL: bryant-trucks@ix.netcom.com
 GEN STATUS CD: SQG
 MONTHLY GENERATION: False
 BATCH GENERATION: True
 ONE TIME GENERATION: False
 TRANSPORTS OWN WASTE: False
 TRANSPORTS OTHRS WASTE: False
 RECYCLER ONSITE: False
 TRANSFER FACILITY: False
 OTHER EXEMPTION: Not reported
 UW BATTERY GEN: False
 USED OIL TRANSPORTER: False
 USED OIL TRANSFER FACILITY: False
 USED OIL PROCESSOR: False
 USED OIL REREFINER: False
 USED OIL FUEL MRKTR DIRECTS SHPMNTS: False
 USED OIL FUEL MRKTR MEETS SPECS: False

UST:

Facility ID: 54463839
 Site ID: 12553
 Install Date: 12/31/1964 00:00:00
 Capacity: Not reported
 Status: Closed in Place
 Tank Name: 7
 Substance: Not reported
 Compartment #: 1
 Tank ID: 33291
 Comartment ID: 33781
 Decimal Latitude: 47.48409
 Decimal Longitude: -122.19969
 Ecology Region: North Western

Facility ID: 54463839
 Site ID: 12553
 Install Date: 12/31/1964 00:00:00
 Capacity: Not reported
 Status: Removed
 Tank Name: 3
 Substance: Used Oil/Waste Oil
 Compartment #: 1
 Tank ID: 33321
 Comartment ID: 33813
 Decimal Latitude: 47.48409
 Decimal Longitude: -122.19969
 Ecology Region: North Western

MAP FINDINGS
FOCUS MAP 7

Map ID Site Database(s) EPA ID Number

BRYANT MOTORS INCORPORATED (Continued)

1000696842

Facility ID: 54463839
Site ID: 12553
Install Date: 12/31/1964 00:00:00
Capacity: Not reported
Status: Closed in Place
Tank Name: 8
Substance: Used Oil/Waste Oil
Compartment #: 1
Tank ID: 33079
Comartment ID: 33561
Decimal Latitude: 47.48409
Decimal Longitude: -122.19969
Ecology Region: North Western

Facility ID: 54463839
Site ID: 12553
Install Date: 12/31/1964 00:00:00
Capacity: 111 TO 1,100 Gallons
Status: Closed in Place
Tank Name: 5
Substance: Kerosene
Compartment #: 1
Tank ID: 33236
Comartment ID: 33725
Decimal Latitude: 47.48409
Decimal Longitude: -122.19969
Ecology Region: North Western

Facility ID: 54463839
Site ID: 12553
Install Date: 12/31/1964 00:00:00
Capacity: Not reported
Status: Removed
Tank Name: 1
Substance: Unleaded Gasoline
Compartment #: 1
Tank ID: 33203
Comartment ID: 33690
Decimal Latitude: 47.48409
Decimal Longitude: -122.19969
Ecology Region: North Western

Facility ID: 54463839
Site ID: 12553
Install Date: 12/31/1964 00:00:00
Capacity: 111 TO 1,100 Gallons
Status: Closed in Place
Tank Name: 6
Substance: Kerosene
Compartment #: 1
Tank ID: 33160
Comartment ID: 33646
Decimal Latitude: 47.48409
Decimal Longitude: -122.19969
Ecology Region: North Western

MAP FINDINGS
FOCUS MAP 7

| Map ID | Site | Database(s) | EPA ID Number |
|--------|------|-------------|---------------|
|--------|------|-------------|---------------|

BRYANT MOTORS INCORPORATED (Continued)

1000696842

Facility ID: 54463839
 Site ID: 12553
 Install Date: 12/31/1964 00:00:00
 Capacity: Not reported
 Status: Removed
 Tank Name: 2
 Substance: Unleaded Gasoline
 Compartment #: 1
 Tank ID: 33138
 Comartment ID: 33622
 Decimal Latitude: 47.48409
 Decimal Longitude: -122.19969
 Ecology Region: North Western

Facility ID: 54463839
 Site ID: 12553
 Install Date: 12/31/1964 00:00:00
 Capacity: Not reported
 Status: Removed
 Tank Name: 4
 Substance: Used Oil/Waste Oil
 Compartment #: 1
 Tank ID: 33038
 Comartment ID: 33519
 Decimal Latitude: 47.48409
 Decimal Longitude: -122.19969
 Ecology Region: North Western

15

**RENTON VALU VILLAGE
1222 BRONSON WAY
RENTON, WA 98055**

**RCRA-SQG 1000199724
FINDS WAD988468641**

RCRAInfo:
 Owner: WA ECY
 EPA ID: WAD988468641
 Contact: DICK STOREY
 (360) 867-7116
 Classification: Small Quantity Generator
 TSD Activities: Not reported
 Violation Status: No violations found

FINDS:

Other Pertinent Environmental Activity Identified at Site:
 RCRAInfo is a national information system that supports the Resource Conservation and Recovery Act (RCRA) program through the tracking of events and activities related to facilities that generate, transport, and treat, store, or dispose of hazardous waste. RCRAInfo allows RCRA program staff to track the notification, permit, compliance, and corrective action activities required under RCRA.

MAP FINDINGS
FOCUS MAP 7

| Map ID | Site | Database(s) | EPA ID Number |
|--------|--|---|------------------------------------|
| 16 | LOCKWOOD IND INC RENTON 73 BURNETT AVE S RENTON, WA 98055 | RCRA-SQG CSCSL FINDS VCP | 1000273323 WAD155920606 |

RCRAInfo:

Owner: LOCKWOOD IND INC
EPA ID: WAD155920606
Contact: DAVID HARRIS
(425) 271-5515
Classification: Small Quantity Generator
TSDF Activities: Not reported
Violation Status: No violations found

FINDS:

Other Pertinent Environmental Activity Identified at Site:

RCRAInfo is a national information system that supports the Resource Conservation and Recovery Act (RCRA) program through the tracking of events and activities related to facilities that generate, transport, and treat, store, or dispose of hazardous waste. RCRAInfo allows RCRA program staff to track the notification, permit, compliance, and corrective action activities required under RCRA.

WA-DOEFSIS (Washington - Department Of Ecology Facility / Site Identification System) is the Department of Ecology's Facility/Site identification system that provides a means to query and display data maintained by the Department of Ecology. This system contains key information for each facility/site that is currently, or has been, of interest to the departments Air Quality, Dam Safety, Hazardous Waste, Toxics Cleanup, and Water Quality Programs.

SHWS:

Facility ID: 63259222
MTBE Code: Not reported
Prog plan code : 4
UXO Code : Not reported
Lat/Long : 47.48265 / -122.20779
Responsible Unit: Northwest Region
Ecology Site Status relative to the MTCA cleanup process:
Independent Remedial Action
Independent Site Status - those sites undergoing an independent cleanup:
Final Independent Remedial Action Report received
WARM Bin Number indicates the outcome of the Washington Ranking Model (WARM):
Affected Media Status: C (Confirmed) - The presence of hazardous substances above MTCA cleanup levels has been confirmed by laboratory analysis (or field determination in the case of petroleum contamination)
Affected Media : Ground Water
Arsenic Code: Not reported
Base/Neutral/Acid Organics: Not reported
Halogenated Organic Compounds: Not reported
EPA Priority Pollutants - Metals and Cyanide: Not reported
Metals - Other non-priority pollutant metals: Not reported
Polychlorinated biPhenyls (PCBs): Not reported
Pesticides: Not reported
Petroleum Products: Confirmed above MTCA cleanup levels
Phenolic Compounds: Not reported
Non-Halogenated Solvents: Confirmed above MTCA cleanup levels
Dioxin: Not reported
Polynuclear Aromatic Hydrocarbons (PAH): Not reported
Reactive Wastes: Not reported
Corrosive Wastes: Not reported
Radioactive Wastes: Not reported

MAP FINDINGS
FOCUS MAP 7

Map ID Site Database(s) EPA ID Number

LOCKWOOD IND INC RENTON (Continued)

1000273323

Asbestos: Not reported
 Conventional Contaminants, Organic: Not reported
 Conventional Contaminants, Inorganic: Not reported
 Lat/Long : 47° 28' 57.5399999999999999" / 122° 12' 28.044"
 Media Id : 8966
 Media Type Description : Groundwater
 Media Status Description : Confirmed
 Tributyl Tin Contaminant Group : Not reported
 Bioassay/benthic Failures Contam group : Not reported
 Wood Debris Contaminant Group : Not reported
 Other Deleterious Substance Group : Not reported

Facility ID: 63259222
 MTBE Code: Not reported
 Prog plan code : 4
 UXO Code : Not reported
 Lat/Long : 47.48265 / -122.20779

Responsible Unit: Northwest Region
 Ecology Site Status relative to the MTCA cleanup process:
 Independent Remedial Action

Independent Site Status - those sites undergoing an independent cleanup:
 Final Independent Remedial Action Report received

WARM Bin Number indicates the outcome of the Washington Ranking Model (WARM):

Affected Media Status: C (Confirmed) - The presence of hazardous substances above MTCA cleanup levels has been confirmed by laboratory analysis (or field determination in the case of petroleum contamination)

Affected Media : Soil
 Arsenic Code: Not reported
 Base/Neutral/Acid Organics: Not reported
 Halogenated Organic Compounds: Not reported
 EPA Priority Pollutants - Metals and Cyanide: Not reported
 Metals - Other non-priority pollutant medals: Not reported
 Polychlorinated biPhenyls (PCBs): Not reported
 Pesticides: Not reported
 Petroleum Products: Confirmed above MTCA cleanup levels
 Phenolic Compounds: Not reported
 Non-Halogenated Solvents: Confirmed above MTCA cleanup levels

Dioxin: Not reported
 Polynuclear Aromatic Hydrocarbons (PAH): Not reported
 Reactive Wastes: Not reported
 Corrosive Wastes: Not reported
 Radioactive Wastes: Not reported
 Asbestos: Not reported
 Conventional Contaminants, Organic: Not reported
 Conventional Contaminants, Inorganic: Not reported
 Lat/Long : 47° 28' 57.5399999999999999" / 122° 12' 28.044"
 Media Id : 8967
 Media Type Description : Soil
 Media Status Description : Confirmed
 Tributyl Tin Contaminant Group : Not reported
 Bioassay/benthic Failures Contam group : Not reported
 Wood Debris Contaminant Group : Not reported
 Other Deleterious Substance Group : Not reported

VCP:

Facility ID : 63259222
 WARM BIN # : Not reported
 Ecology Status : Independent Remedial Action

MAP FINDINGS
FOCUS MAP 7

| Map ID | Site | Database(s) | EPA ID Number |
|--------|------|-------------|---------------|
|--------|------|-------------|---------------|

LOCKWOOD IND INC RENTON (Continued)

1000273323

| | |
|---------------------|-----------------------------|
| NFA Code : | Not reported |
| Program Plan Code : | 4 |
| Facility ID : | 63259222 |
| WARM BIN # : | Not reported |
| Ecology Status : | Independent Remedial Action |
| NFA Code : | Not reported |
| Program Plan Code : | 4 |

17

**ARCO 5238
175 RAINIER AVE S
RENTON, WA 98055**

**RCRA-SQG 1004794457
CSCSL WAD988514808
FINDS
VCP
MANIFEST**

RCRAInfo:
Owner: ARCO
(714)670-5423
EPA ID: WAD988514808
Contact: Not reported
Classification: Small Quantity Generator
TSDF Activities: Not reported
Violation Status: No violations found

FINDS:

Other Pertinent Environmental Activity Identified at Site:

RCRAInfo is a national information system that supports the Resource Conservation and Recovery Act (RCRA) program through the tracking of events and activities related to facilities that generate, transport, and treat, store, or dispose of hazardous waste. RCRAInfo allows RCRA program staff to track the notification, permit, compliance, and corrective action activities required under RCRA.

WA-DOEFSIS (Washington - Department Of Ecology Facility / Site Identification System) is the Department of Ecology's Facility/Site identification system that provides a means to query and display data maintained by the Department of Ecology. This system contains key information for each facility/site that is currently, or has been, of interest to the departments Air Quality, Dam Safety, Hazardous Waste, Toxics Cleanup, and Water Quality Programs.

SHWS:

Facility ID: 21164679
MTBE Code: Not reported
Prog plan code : 4
UXO Code : Not reported
Lat/Long : 47.481611999999998 / -122.218552
Responsible Unit: Northwest Region
Ecology Site Status relative to the MTCA cleanup process:
Independent Remedial Action
Independent Site Status - those sites undergoing an independent cleanup:
Final Independent Remedial Action Report received
WARM Bin Number indicates the outcome of the Washington Ranking Model (WARM):
Affected Media Status: C (Confirmed) - The presence of hazardous substances above MTCA cleanup levels has been confirmed by laboratory analysis (or field determination in the case of petroleum contamination)
Affected Media : Soil
Arsenic Code: Not reported
Base/Neutral/Acid Organics: Not reported
Halogenated Organic Compounds: Not reported
EPA Priority Pollutants - Metals and Cyanide: Not reported

MAP FINDINGS
FOCUS MAP 7

Map ID Site Database(s) EPA ID Number

ARCO 5238 (Continued)

1004794457

| | |
|---|--|
| Metals - Other non-priority pollutant metals: | Not reported |
| Polychlorinated biPhenyls (PCBs): | Not reported |
| Pesticides: | Not reported |
| Petroleum Products: | Confirmed above MTCA cleanup levels |
| Phenolic Compounds: | Not reported |
| Non-Halogenated Solvents: | Not reported |
| Dioxin: | Not reported |
| Polynuclear Aromatic Hydrocarbons (PAH): | Not reported |
| Reactive Wastes: | Not reported |
| Corrosive Wastes: | Not reported |
| Radioactive Wastes: | Not reported |
| Asbestos: | Not reported |
| Conventional Contaminants, Organic: | Not reported |
| Conventional Contaminants, Inorganic: | Not reported |
| Lat/Long : | 47° 28' 53.800000000000004" / 122° 13' 6.79" |
| Media Id : | 9728 |
| Media Type Description : | Soil |
| Media Status Description : | Confirmed |
| Tibutyl Tin Contaminant Group : | Not reported |
| Bioassay/benthic Failures Contam group : | Not reported |
| Wood Debris Contaminant Group : | Not reported |
| Other Deleterious Substance Group : | Not reported |

VCP:

| | |
|---------------------|-----------------------------|
| Facility ID : | 21164679 |
| WARM BIN # : | Not reported |
| Ecology Status : | Independent Remedial Action |
| NFA Code : | Not reported |
| Program Plan Code : | 4 |

WA MANIFEST:

| | |
|---|--------------|
| Facility Site ID Number: | 21164679 |
| Permit by Rule: | False |
| Treatment by Generator: | False |
| Mixed radioactive waste: | False |
| Importer of hazardous waste: | False |
| Immediate recycler: | False |
| Treatment/Storage/Disposal/Recycling Facility: | False |
| Generator of dangerous fuel waste: | False |
| Generator marketing to burner: | False |
| "Other marketers (i.e., blender, distributor, etc.)": | False |
| Utility boiler burner: | False |
| Industry boiler burner: | False |
| Industrial Furnace: | False |
| Smelter defferal: | False |
| Universal waste - batteries - generate: | False |
| Universal waste - thermostats - generate: | False |
| Universal waste - mercury - generate: | False |
| Universal waste - lamps - generate: | False |
| Universal waste - batteries - accumulate: | False |
| Universal waste - thermostats - accumulate: | False |
| Universal waste - mercury - accumulate: | False |
| Universal waste - lamps - accumulate: | False |
| Destination Facility for Universal Waste: | False |
| Off-specification used oil burner - utility boiler: | False |
| Off-specification used oil burner - industrial boiler: | False |
| Off-specification used oil burner - industrial furnace: | False |
| EPA ID: | WAD988514808 |

MAP FINDINGS
FOCUS MAP 7

Map ID Site Database(s) EPA ID Number

ARCO 5238 (Continued)

1004794457

Facility Address 2: Not reported
TAX REG NBR: 409018414
NAICS CD: 44711
BUSINESS TYPE: Gas station
MAIL NAME: BP West Coast Products
MAIL ADDR LINE1: PO BOX 6038
MAIL CITY,ST,ZIP: ARTESIA, CA 90702-6038
MAIL COUNTRY: UNITED STATES
LEGAL ORG NAME: BP West Coast Products
LEGAL ORG TYPE: Private
LEGAL ADDR LINE1: PO BOX 6038
LEGAL CITY,ST,ZIP: ARTESIA, CA 90702-6038
LEGAL COUNTRY: UNITED STATES
LEGAL PHONE NBR: (714)670-5423
LEGAL EFFECTIVE DATE: 07/10/96
LAND ORG NAME: BP West Coast Products
LAND ORG TYPE: Private
LAND PERSON NAME: Teresa Santana
LAND ADDR LINE1: PO BOX 6038
LAND CITY,ST,ZIP: ARTESIA, CA 90702-6038
LAND COUNTRY: UNITED STATES
LAND PHONE NBR: (714) 670-5283
OPERATOR ORG NAME: BP West Coast Products
OPERATOR ORG TYPE: Private
OPERATOR ADDR LINE1: PO BOX 6038
OPERATOR CITY,ST,ZIP: ARTESIA, CA 90702-6038
OPERATOR COUNTRY: UNITED STATES
OPERATOR PHONE NBR: (714)670-3958
OPERATOR EFFECTIVE DATE: 07/10/96
SITE CONTACT NAME: Teresa Santana
SITE CONTACT ADDR LINE1: PO BOX 6038
SITE CONTACT ZIP: ARTESIA, CA 90702
SITE CONTACT COUNTRY: UNITED STATES
SITE CONTACT PHONE NBR: (714) 670-3958
SITE CONTACT EMAIL: santanta@bp.com
FORM CONTACT NAME: Teresa Santana
FORM CONTACT ADDR LINE1: PO BOX 6038
FORM CONTACT CITY,ST,ZIP: ARTESIA, CA 90702
FORM CONTACT COUNTRY: UNITED STATES
FORM CONTACT PHONE NBR: (714) 670-3958
FORM CONTACT EMAIL: santanta@bp.com
GEN STATUS CD: XQG
MONTHLY GENERATION: False
BATCH GENERATION: False
ONE TIME GENERATION: False
TRANSPORTS OWN WASTE: False
TRANSPORTS OTHRS WASTE: False
RECYCLER ONSITE: False
TRANSFER FACILITY: False
OTHER EXEMPTION: Not reported
UW BATTERY GEN: False
USED OIL TRANSPORTER: False
USED OIL TRANSFER FACILITY: False
USED OIL PROCESSOR: False
USED OIL REREFINER: False
USED OIL FUEL MRKTR DIRECTS SHPMNTS: False
USED OIL FUEL MRKTR MEETS SPECS: False

MAP FINDINGS
FOCUS MAP 7

| Map ID | Site | Database(s) | EPA ID Number |
|--------|--|---------------------------------|--|
| 18 | BRONSON AUTO SERVICE INC 1023 BRONSON WAY S RENTON, WA 98055 | RCRA-SQG FINDS | 1001491370 WA0000100214 |
| | RCRAInfo: Owner: EDWARD GAGNE (425) 226-9180 EPA ID: WA0000100214 Contact: Not reported Classification: Conditionally Exempt Small Quantity Generator TSDF Activities: Not reported Violation Status: No violations found | | |
| | FINDS: Other Pertinent Environmental Activity Identified at Site: RCRAInfo is a national information system that supports the Resource Conservation and Recovery Act (RCRA) program through the tracking of events and activities related to facilities that generate, transport, and treat, store, or dispose of hazardous waste. RCRAInfo allows RCRA program staff to track the notification, permit, compliance, and corrective action activities required under RCRA. WA-DOEFSIS (Washington - Department Of Ecology Facility / Site Identification System) is the Department of Ecology's Facility/Site identification system that provides a means to query and display data maintained by the Department of Ecology. This system contains key information for each facility/site that is currently, or has been, of interest to the departments Air Quality, Dam Safety, Hazardous Waste, Toxics Cleanup, and Water Quality Programs. | | |
| 19 | STONEWAY CONCRETE (RENTON BATCH PLANT) 1915 MAPLE VALLEY HWY RENTON, WA 98055 | ICR | S105063434 N/A |
| | WA ICR: Date Ecology Received Report: 06/27/1990 Contaminants Found at Site: Metals Petroleum products Non-haologenated solvents Media Contaminated: Soil Cause of Contamination: Not reported Region: North Western Type of Report Ecology Received: Final cleanup report Site Register Issue: 90-07 County Code: 17.00000 Contact: Not reported Report Title: Not reported Date Ecology Received Report: 03/28/2001 Contaminants Found at Site: 37 Media Contaminated: Groundwater Cause of Contamination: Not reported Region: North Western Type of Report Ecology Received: Final cleanup report Site Register Issue: 98-39 County Code: 17.00000 Contact: Not reported Report Title: Ground Water Monitoring Results | | |

MAP FINDINGS
FOCUS MAP 7

| Map ID | Site | Database(s) | EPA ID Number |
|--------|--|------------------|----------------------------|
| 20 | STATE FARM 1000 S 2ND ST RENTON, WA 98055 UST: Facility ID: 25547857 Site ID: 492551 Install Date: 1/1/1900 00:00:00 Capacity: Not reported Status: Removed Tank Name: 1 Substance: Used Oil/Waste Oil Compartment #: 1 Tank ID: 492556 Comartment ID: 492557 Decimal Latitude: 47.48110 Decimal Longitude: -122.20530 Ecology Region: North Western | UST | U003604715 N/A |
| 20 | CHARLEYS AUTOMOTIVE 207 MAIN ST S RENTON, WA 98055 FINDS: Other Pertinent Environmental Activity Identified at Site: WA-DOEFSIS (Washington - Department Of Ecology Facility / Site Identification System) is the Department of Ecology's Facility/Site identification system that provides a means to query and display data maintained by the Department of Ecology. This system contains key information for each facility/site that is currently, or has been, of interest to the departments Air Quality, Dam Safety, Hazardous Waste, Toxics Cleanup, and Water Quality Programs. VCP: Facility ID : 71471562 WARM BIN # : Not reported Ecology Status : Independent Remedial Action NFA Code : NFA after assessment, IRAP, or VCP Program Plan Code : 4 | FINDS VCP | 1007066391 110015429749 |
| 20 | CHARLEYS AUTOMOTIVE 207 MAIN ST RENTON, WA 98055 WA NFA: Facility/Site Id : 71471562 Ecology Status : Independent Remedial Action Independent Status Code : Final Independant RA Report received WARM Bin Number : Not reported NFA Code : NFA after Assesment IRAP or VCP NFA Date : 4/17/2001 00:00:00 Program Plan Code : 4 | UST CSCSL NFA | U001123927 N/A |

MAP FINDINGS
FOCUS MAP 7

Map ID Site Database(s) EPA ID Number

CHARLEYS AUTOMOTIVE (Continued)

U001123927

UST:

Facility ID: 71471562
Site ID: 5182
Install Date: 12/31/1964 00:00:00
Capacity: 2,001 to 4,999 Gallons
Status: Removed
Tank Name: 2
Substance: Unleaded Gasoline
Compartment #: 1
Tank ID: 21444
Comartment ID: 21754
Decimal Latitude: 47.48071
Decimal Longitude: -122.20565
Ecology Region: North Western

Facility ID: 71471562
Site ID: 5182
Install Date: 12/31/1964 00:00:00
Capacity: 10,000 to 19,999 Gallons
Status: Removed
Tank Name: 5
Substance: Unleaded Gasoline
Compartment #: 1
Tank ID: 21688
Comartment ID: 21999
Decimal Latitude: 47.48071
Decimal Longitude: -122.20565
Ecology Region: North Western

Facility ID: 71471562
Site ID: 5182
Install Date: 12/31/1964 00:00:00
Capacity: 2,001 to 4,999 Gallons
Status: Removed
Tank Name: 1
Substance: Unleaded Gasoline
Compartment #: 1
Tank ID: 21649
Comartment ID: 21960
Decimal Latitude: 47.48071
Decimal Longitude: -122.20565
Ecology Region: North Western

Facility ID: 71471562
Site ID: 5182
Install Date: 12/31/1964 00:00:00
Capacity: 5,000 to 9,999 Gallons
Status: Removed
Tank Name: 3
Substance: Leaded Gasoline
Compartment #: 1
Tank ID: 21583
Comartment ID: 21894
Decimal Latitude: 47.48071
Decimal Longitude: -122.20565
Ecology Region: North Western

MAP FINDINGS
FOCUS MAP 7

| Map ID | Site | Database(s) | EPA ID Number |
|-----------|---|---------------------------|------------------------------------|
| | CHARLEYS AUTOMOTIVE (Continued) | | U001123927 |
| | Facility ID: 71471562 Site ID: 5182 Install Date: 12/31/1964 00:00:00 Capacity: Not reported Status: Removed Tank Name: 4 Substance: Used Oil/Waste Oil Compartment #: 1 Tank ID: 21502 Comartment ID: 21812 Decimal Latitude: 47.48071 Decimal Longitude: -122.20565 Ecology Region: North Western | | |
| 21 | CITY OF RENTON FIRE DEPARTMENT 211 MILL AVE SO RENTON, WA 98055 | UST | U000589591 N/A |
| | UST: Facility ID: 68954839 Site ID: 4788 Install Date: 12/31/1964 00:00:00 Capacity: Not reported Status: Removed Tank Name: 1 Substance: Unleaded Gasoline Compartment #: 1 Tank ID: 19107 Comartment ID: 19390 Decimal Latitude: 47.47985 Decimal Longitude: -122.20427 Ecology Region: North Western Facility ID: 68954839 Site ID: 4788 Install Date: 12/31/1964 00:00:00 Capacity: Not reported Status: Removed Tank Name: 2 Substance: Not reported Compartment #: 1 Tank ID: 19040 Comartment ID: 19321 Decimal Latitude: 47.47985 Decimal Longitude: -122.20427 Ecology Region: North Western | | |
| 21 | US DOJ DEA RENTON POLICE DEPT 220 MILL AVE S RENTON, WA 98055 | RCRA-SQG FINDS | 1001490606 WAD988479572 |

MAP FINDINGS
FOCUS MAP 7

| Map ID | Site | Database(s) | EPA ID Number |
|--------|------|-------------|---------------|
|--------|------|-------------|---------------|

US DOJ DEA RENTON POLICE DEPT (Continued)

1001490606

RCRAInfo:

Owner: RENTON CITY
EPA ID: WAD988479572

Contact: PAUL PORTER
(425) 251-6227

Classification: Conditionally Exempt Small Quantity Generator
TSDF Activities: Not reported

Violation Status: No violations found

FINDS:

Other Pertinent Environmental Activity Identified at Site:

RCRAInfo is a national information system that supports the Resource Conservation and Recovery Act (RCRA) program through the tracking of events and activities related to facilities that generate, transport, and treat, store, or dispose of hazardous waste. RCRAInfo allows RCRA program staff to track the notification, permit, compliance, and corrective action activities required under RCRA.

WA-DOEFSIS (Washington - Department Of Ecology Facility / Site Identification System) is the Department of Ecology's Facility/Site identification system that provides a means to query and display data maintained by the Department of Ecology. This system contains key information for each facility/site that is currently, or has been, of interest to the departments Air Quality, Dam Safety, Hazardous Waste, Toxics Cleanup, and Water Quality Programs.

22

**US WEST
225 S. WILLIAMS
RENTON, WA 98055**

**ICR S104487809
N/A**

WA ICR:

Date Ecology Received Report: 11/25/1992
Contaminants Found at Site: Petroleum products
Media Contaminated: Groundwater, Soil
Cause of Contamination: Tank
Region: North Western
Type of Report Ecology Received: Interim cleanup report
Site Register Issue: 92-47
County Code: 17.00000
Contact: Not reported
Report Title: Not reported

Date Ecology Received Report: 07/08/1991
Contaminants Found at Site: Petroleum products
Media Contaminated: Soil
Cause of Contamination: Tank
Region: North Western
Type of Report Ecology Received: Interim cleanup report
Site Register Issue: 92-07
County Code: 17.00000
Contact: Not reported
Report Title: Not reported

Date Ecology Received Report: 10/23/1990
Contaminants Found at Site: Petroleum products
Media Contaminated: Soil
Cause of Contamination: Tank
Region: North Western
Type of Report Ecology Received: Interim cleanup report
Site Register Issue: 90-16

MAP FINDINGS
FOCUS MAP 7

Map ID Site Database(s) EPA ID Number

US WEST (Continued)

S104487809

County Code: 17.00000
 Contact: Not reported
 Report Title: Not reported

Date Ecology Received Report: 04/23/1991
 Contaminants Found at Site: Petroleum products
 Media Contaminated: Groundwater, Soil
 Cause of Contamination: Tank
 Region: North Western
 Type of Report Ecology Received: Not reported
 Site Register Issue: 91-30
 County Code: 17.00000
 Contact: Not reported
 Report Title: Not reported

22

**RENTON CO 070276
 225 WILLIAMS AVE SO
 RENTON, WA 98055**

**LUST U000594148
 UST N/A**

LUST:

Facility ID: 9993
 Facility Status: Cleanup Started
 Release ID: 3059
 Release Notification Date: 10/3/1990 00:00:00
 Release Status Date: 6/1/1995 00:00:00
 Alternate Name: US WEST RENTON CENTRAL OFFICE
 Lat/Lon: 47.480572 / -122.207962
 Affected Media: Soil
 FS ID: 96588161
 Site Response Code Unit: NW

Facility ID: 9993
 Facility Status: Cleanup Started
 Release ID: 3059
 Release Notification Date: 10/3/1990 00:00:00
 Release Status Date: 6/1/1995 00:00:00
 Alternate Name: US WEST RENTON CENTRAL OFFICE
 Lat/Lon: 47.480572 / -122.207962
 Affected Media: Ground Water
 FS ID: 96588161
 Site Response Code Unit: NW

UST:

Facility ID: 96588161
 Site ID: 9993
 Install Date: 1/1/1954 00:00:00
 Capacity: Not reported
 Status: Removed
 Tank Name: 2 STANDBY
 Substance: Kerosene
 Compartment #: 1
 Tank ID: 18778
 Comartment ID: 19056
 Decimal Latitude: 47.48057
 Decimal Longitude: -122.20796
 Ecology Region: North Western

MAP FINDINGS
 FOCUS MAP 7

Map ID Site Database(s) EPA ID Number

RENTON CO 070276 (Continued)

U000594148

Facility ID: 96588161
 Site ID: 9993
 Install Date: 1/1/1968 00:00:00
 Capacity: Not reported
 Status: Closed in Place
 Tank Name: 1 STANDBY
 Substance: Kerosene
 Compartment #: 1
 Tank ID: 12655
 Comartment ID: 12850
 Decimal Latitude: 47.48057
 Decimal Longitude: -122.20796
 Ecology Region: North Western

Facility ID: 96588161
 Site ID: 9993
 Install Date: 12/31/1964 00:00:00
 Capacity: Not reported
 Status: Exempt
 Tank Name: 3 HEAT
 Substance: Not reported
 Compartment #: 1
 Tank ID: 7025
 Comartment ID: 7153
 Decimal Latitude: 47.48057
 Decimal Longitude: -122.20796
 Ecology Region: North Western

23

**MOSCATEL PROPERTY
 233 MAIN AVE S
 RENTON, WA 98055**

**LUST S101150635
 N/A**

LUST:

Facility ID: 200765
 Facility Status: Cleanup Started
 Release ID: 1976
 Release Notification Date: 9/11/1990 00:00:00
 Release Status Date: 9/11/1990 00:00:00
 Alternate Name: MOSCATEL PROPERTY
 Lat/Lon: 47.493984 / -121.787731
 Affected Media: Soil
 FS ID: 58733723
 Site Response Code Unit: NW

Facility ID: 200765
 Facility Status: Reported Cleaned Up
 Release ID: 1976
 Release Notification Date: 9/11/1990 00:00:00
 Release Status Date: 5/21/1995 00:00:00
 Alternate Name: MOSCATEL PROPERTY
 Lat/Lon: 47.493984 / -121.787731
 Affected Media: Soil
 FS ID: 58733723
 Site Response Code Unit: NW

MAP FINDINGS
FOCUS MAP 7

| Map ID | Site | Database(s) | EPA ID Number |
|--------|------|-------------|---------------|
|--------|------|-------------|---------------|

| | | | |
|----|--|------------|---------------------------|
| 23 | MOSCATEL PROPERTY 233 MAIN AVE S RENTON, WA 98055 | UST | U003795369 N/A |
|----|--|------------|---------------------------|

UST:
 Facility ID: 58733723
 Site ID: 200765
 Install Date: 1/1/1900 00:00:00
 Capacity: Not reported
 Status: Removed
 Tank Name: 1
 Substance: Not reported
 Compartment #: Not reported
 Tank ID: 576970
 Comartment ID: 0
 Decimal Latitude: 47.49398
 Decimal Longitude: -121.78773
 Ecology Region: North Western

| | | | |
|----|---|---|------------------------------------|
| 24 | NORTH AMERICAN REFRACTORIES CO 1500 HOUSER WAY S. RENTON, WA 98055 | RCRA-SQG FINDS UST CSCSL NFA VCP ICR | 1000404842 WAD009251075 |
|----|---|---|------------------------------------|

RCRAInfo:
 Owner: NORTH AMERICAN REFRACTORIES
 EPA ID: WAD009251075
 Contact: Not reported
 Classification: Small Quantity Generator
 TSD Activities: Not reported
 Violation Status: No violations found

FINDS:

Other Pertinent Environmental Activity Identified at Site:

RCRAInfo is a national information system that supports the Resource Conservation and Recovery Act (RCRA) program through the tracking of events and activities related to facilities that generate, transport, and treat, store, or dispose of hazardous waste. RCRAInfo allows RCRA program staff to track the notification, permit, compliance, and corrective action activities required under RCRA.

TRIS (Toxics Release Inventory System) contains information from facilities on the amounts of over 300 listed toxic chemicals that these facilities release directly to air, water, land, or that are transported off-site.

WA-DOEFSIS (Washington - Department Of Ecology Facility / Site Identification System) is the Department of Ecology's Facility/Site identification system that provides a means to query and display data maintained by the Department of Ecology. This system contains key information for each facility/site that is currently, or has been, of interest to the departments Air Quality, Dam Safety, Hazardous Waste, Toxics Cleanup, and Water Quality Programs.

WA NFA:

Facility/Site Id : 82472985
 Ecology Status : Independent Remedial Action
 Independent Status Code : Final Independant RA Report received
 WARM Bin Number : Not reported
 NFA Code : NFA after Assesment IRAP or VCP
 NFA Date : 10/10/2003 00:00:00
 Program Plan Code : 4

MAP FINDINGS
FOCUS MAP 7

| Map ID | Site | Database(s) | EPA ID Number |
|--------|------|-------------|---------------|
|--------|------|-------------|---------------|

NORTH AMERICAN REFRACTORIES CO (Continued)

1000404842

WA ICR:

Date Ecology Received Report: 08/01/2001
 Contaminants Found at Site: Petroleum products
 Media Contaminated: Soil
 Cause of Contamination: Not reported
 Region: North Western
 Type of Report Ecology Received: Final cleanup report
 Site Register Issue: 98-39
 County Code: 17.00000
 Contact: Not reported
 Report Title: Environmental Restoration Closure Report

Date Ecology Received Report: 08/01/2001
 Contaminants Found at Site: Petroleum products
 Media Contaminated: Soil
 Cause of Contamination: Not reported
 Region: North Western
 Type of Report Ecology Received: Final cleanup report
 Site Register Issue: 98-39
 County Code: 17.00000
 Contact: Not reported
 Report Title: Asbestos Survey

Date Ecology Received Report: 08/01/2001
 Contaminants Found at Site: Petroleum products
 Media Contaminated: Soil
 Cause of Contamination: Not reported
 Region: North Western
 Type of Report Ecology Received: Final cleanup report
 Site Register Issue: 98-39
 County Code: 17.00000
 Contact: Not reported
 Report Title: Asbestos Abatement Program - Final Report

VCP:

Facility ID : 82472985
 WARM BIN # : Not reported
 Ecology Status : Independent Remedial Action
 NFA Code : NFA after assessment, IRAP, or VCP
 Program Plan Code : 4

UST:

Facility ID: 2430
 Site ID: 11852
 Install Date: 1/1/1973 00:00:00
 Capacity: 111 TO 1,100 Gallons
 Status: Removed
 Tank Name: 1
 Substance: Leaded Gasoline
 Compartment #: 1
 Tank ID: 32132
 Comartment ID: 32598
 Decimal Latitude: 47.52878
 Decimal Longitude: -122.32803
 Ecology Region: North Western

MAP FINDINGS
FOCUS MAP 7

Map ID Site Database(s) EPA ID Number

NORTH AMERICAN REFRACTORIES CO (Continued)

1000404842

Facility ID: 2430
Site ID: 11852
Install Date: 1/1/1973 00:00:00
Capacity: 111 TO 1,100 Gallons
Status: Removed
Tank Name: 2
Substance: Unleaded Gasoline
Compartment #: 1
Tank ID: 32325
Comartment ID: 32791
Decimal Latitude: 47.52878
Decimal Longitude: -122.32803
Ecology Region: North Western

**25 WALKERS RENTON SUBARU USED CARS
250 RAINIER AVE S
RENTON, WA 98055**

**CSCSL 1007074633
FINDS 110015512756
VCP**

FINDS:

Other Pertinent Environmental Activity Identified at Site:
WA-DOEFSIS (Washington - Department Of Ecology Facility / Site Identification System) is the Department of Ecology's Facility/Site identification system that provides a means to query and display data maintained by the Department of Ecology. This system contains key information for each facility/site that is currently, or has been, of interest to the departments Air Quality, Dam Safety, Hazardous Waste, Toxics Cleanup, and Water Quality Programs.

SHWS:

Facility ID: 19684856
MTBE Code: Not reported
Prog plan code : 4
UXO Code : Not reported
Lat/Long : 47.480232000000001 / -122.218532
Responsible Unit: Northwest Region
Ecology Site Status relative to the MTCA cleanup process:
Independent Remedial Action
Independent Site Status - those sites undergoing an independent cleanup:
Independent Site Assessment of Interim Remedial Action Report received
WARM Bin Number indicates the outcome of the Washington Ranking Model (WARM):
Affected Media Status: C (Confirmed) - The presence of hazardous substances above MTCA cleanup levels has been confirmed by laboratory analysis (or field determination in the case of petroleum contamination)
Affected Media : Soil
Arsenic Code: Not reported
Base/Neutral/Acid Organics: Not reported
Halogenated Organic Compounds: Not reported
EPA Priority Pollutants - Metals and Cyanide: Not reported
Metals - Other non-priority pollutant medals: Not reported
Polychlorinated biPhenyls (PCBs): Not reported
Pesticides: Not reported
Petroleum Products: Confirmed above MTCA cleanup levels
Phenolic Compounds: Not reported
Non-Halogenated Solvents: Not reported
Dioxin: Not reported
Polynuclear Aromatic Hydrocarbons (PAH): Not reported
Reactive Wastes: Not reported
Corrosive Wastes: Not reported
Radioactive Wastes: Not reported
Asbestos: Not reported

MAP FINDINGS
FOCUS MAP 7

Map ID Site Database(s) EPA ID Number

WALKERS RENTON SUBARU USED CARS (Continued)

1007074633

Conventional Contaminants, Organic: Not reported
 Conventional Contaminants, Inorganic: Not reported
 Lat/Long : 47° 28' 48.82999999999998" / 122° 13' 6.71"
 Media Id : 6883
 Media Type Description : Soil
 Media Status Description : Confirmed
 Tibtuyl Tin Contaminant Group : Not reported
 Bioassay/benthic Failures Contam group : Not reported
 Wood Debris Contaminant Group : Not reported
 Other Deleterious Substance Group : Not reported

Facility ID: 19684856
 MTBE Code: Not reported
 Prog plan code : 4
 UXO Code : Not reported
 Lat/Long : 47.480232000000001 / -122.218532
 Responsible Unit: Northwest Region
 Ecology Site Status relative to the MTCA cleanup process:
 Independent Remedial Action

Independent Site Status - those sites undergoing an independent cleanup:
 Independent Site Assessment of Interim Remedial Action Report received
 WARM Bin Number indicates the outcome of the Washington Ranking Model (WARM):
 Affected Media Status: C (Confirmed) - The presence of hazardous substances above MTCA cleanup levels has
 been confirmed by laboratory analysis (or field determination in the case of
 petroleum contamination)

Affected Media : Ground Water
 Arsenic Code: Not reported
 Base/Neutral/Acid Organics: Not reported
 Halogenated Organic Compounds: Not reported
 EPA Priority Pollutants - Metals and Cyanide: Not reported
 Metals - Other non-priority pollutant metals: Not reported
 Polychlorinated biPhenyls (PCBs): Not reported
 Pesticides: Not reported
 Petroleum Products: Confirmed above MTCA cleanup levels
 Phenolic Compounds: Not reported
 Non-Halogenated Solvents: Not reported
 Dioxin: Not reported
 Polynuclear Aromatic Hydrocarbons (PAH): Not reported
 Reactive Wastes: Not reported
 Corrosive Wastes: Not reported
 Radioactive Wastes: Not reported
 Asbestos: Not reported
 Conventional Contaminants, Organic: Not reported
 Conventional Contaminants, Inorganic: Not reported
 Lat/Long : 47° 28' 48.82999999999998" / 122° 13' 6.71"
 Media Id : 6884
 Media Type Description : Groundwater
 Media Status Description : Confirmed
 Tibtuyl Tin Contaminant Group : Not reported
 Bioassay/benthic Failures Contam group : Not reported
 Wood Debris Contaminant Group : Not reported
 Other Deleterious Substance Group : Not reported

VCP:
 Facility ID : 19684856
 WARM BIN # : Not reported
 Ecology Status : Independent Remedial Action
 NFA Code : Not reported

MAP FINDINGS
FOCUS MAP 7

| Map ID | Site | Database(s) | EPA ID Number |
|-----------|--|-------------------------------|------------------------------------|
| | WALKERS RENTON SUBARU USED CARS (Continued) | | 1007074633 |
| | Program Plan Code : 4 | | |
| | Facility ID : 19684856 | | |
| | WARM BIN # : Not reported | | |
| | Ecology Status : Independent Remedial Action | | |
| | NFA Code : Not reported | | |
| | Program Plan Code : 4 | | |
| 26 | WA DOT RENTON HOUSE DEMOLITION 1201 S 3RD RENTON, WA 98055 | RCRA-SQG FINDS | 1000393637 WAD988473609 |
| | RCRAInfo: | | |
| | Owner: WA DOT FACILITIES HAZMAT | | |
| | EPA ID: WAD988473609 | | |
| | Contact: JOSEPH ROYBAL (206) 768-5740 | | |
| | Classification: Small Quantity Generator | | |
| | TSDF Activities: Not reported | | |
| | Violation Status: No violations found | | |
| | FINDS: | | |
| | Other Pertinent Environmental Activity Identified at Site: | | |
| | RCRAInfo is a national information system that supports the Resource Conservation and Recovery Act (RCRA) program through the tracking of events and activities related to facilities that generate, transport, and treat, store, or dispose of hazardous waste. RCRAInfo allows RCRA program staff to track the notification, permit, compliance, and corrective action activities required under RCRA. | | |
| 27 | COOKS CHEVRON MART II 201 S 3RD ST RENTON, WA 98055 | CSCSL LUST UST | U000588631 N/A |
| | SHWS: | | |
| | Facility ID: 27383166 | | |
| | MTBE Code: Not reported | | |
| | Prog plan code : 4 | | |
| | UXO Code : Not reported | | |
| | Lat/Long : 47.480842000000003 / -122.215682 | | |
| | Responsible Unit: Northwest Region | | |
| | Ecology Site Status relative to the MTCA cleanup process: | | |
| | Independent Remedial Action | | |
| | Independent Site Status - those sites undergoing an independent cleanup: | | |
| | Final Independent Remedial Action Report received | | |
| | WARM Bin Number indicates the outcome of the Washington Ranking Model (WARM): | | |
| | Affected Media Status: C (Confirmed) - The presence of hazardous substances above MTCA cleanup levels has been confirmed by laboratory analysis (or field determination in the case of petroleum contamination) | | |
| | Affected Media : Ground Water | | |
| | Arsenic Code: Not reported | | |
| | Base/Neutral/Acid Organics: Not reported | | |
| | Halogenated Organic Compounds: Not reported | | |
| | EPA Priority Pollutants - Metals and Cyanide: Not reported | | |
| | Metals - Other non-priority pollutant medals: Not reported | | |
| | Polychlorinated biPhenyls (PCBs): Not reported | | |
| | Pesticides: Not reported | | |
| | Petroleum Products: Confirmed above MTCA cleanup levels | | |

MAP FINDINGS
FOCUS MAP 7

Map ID Site Database(s) EPA ID Number

COOKS CHEVRON MART II (Continued)

U000588631

Phenolic Compounds: Not reported
 Non-Halogenated Solvents: Confirmed above MTCA cleanup levels
 Dioxin: Not reported
 Polynuclear Aromatic Hydrocarbons (PAH): Not reported
 Reactive Wastes: Not reported
 Corrosive Wastes: Not reported
 Radioactive Wastes: Not reported
 Asbestos: Not reported
 Conventional Contaminants, Organic: Not reported
 Conventional Contaminants, Inorganic: Not reported
 Lat/Long : 47° 28' 51.03000000000001" / 122° 12' 56.45000000000003"
 Media Id : 8526
 Media Type Description : Groundwater
 Media Status Description : Confirmed
 Tributyl Tin Contaminant Group : Not reported
 Bioassay/benthic Failures Contam group : Not reported
 Wood Debris Contaminant Group : Not reported
 Other Deleterious Substance Group : Not reported

Facility ID: 27383166
 MTBE Code: Not reported
 Prog plan code : 4
 UXO Code : Not reported
 Lat/Long : 47.480842000000003 / -122.215682
 Responsible Unit: Northwest Region
 Ecology Site Status relative to the MTCA cleanup process:
 Independent Remedial Action
 Independent Site Status - those sites undergoing an independent cleanup:
 Final Independent Remedial Action Report received

WARM Bin Number indicates the outcome of the Washington Ranking Model (WARM):
 Affected Media Status: C (Confirmed) - The presence of hazardous substances above MTCA cleanup levels has been confirmed by laboratory analysis (or field determination in the case of petroleum contamination)

Affected Media : Soil
 Arsenic Code: Not reported
 Base/Neutral/Acid Organics: Not reported
 Halogenated Organic Compounds: Not reported
 EPA Priority Pollutants - Metals and Cyanide: Not reported
 Metals - Other non-priority pollutant medals: Not reported
 Polychlorinated biPhenyls (PCBs): Not reported
 Pesticides: Not reported
 Petroleum Products: Confirmed above MTCA cleanup levels
 Phenolic Compounds: Not reported
 Non-Halogenated Solvents: Confirmed above MTCA cleanup levels
 Dioxin: Not reported
 Polynuclear Aromatic Hydrocarbons (PAH): Not reported
 Reactive Wastes: Not reported
 Corrosive Wastes: Not reported
 Radioactive Wastes: Not reported
 Asbestos: Not reported
 Conventional Contaminants, Organic: Not reported
 Conventional Contaminants, Inorganic: Not reported
 Lat/Long : 47° 28' 51.03000000000001" / 122° 12' 56.45000000000003"
 Media Id : 8525
 Media Type Description : Soil
 Media Status Description : Confirmed
 Tributyl Tin Contaminant Group : Not reported

MAP FINDINGS
FOCUS MAP 7

Map ID Site Database(s) EPA ID Number

COOKS CHEVRON MART II (Continued)

U000588631

Bioassay/benthic Failures Contam group : Not reported
Wood Debris Contaminant Group : Not reported
Other Deleterious Substance Group : Not reported

LUST:

Facility ID: 3650
Facility Status: Cleanup Started
Release ID: 4410
Release Notification Date: 4/1/1993 00:00:00
Release Status Date: 6/1/1995 00:00:00
Alternate Name: BP OIL STATION COOKS
Lat/Lon: 47.480842 / -122.215682
Affected Media: Soil
FS ID: 27383166
Site Response Code Unit: NW

Facility ID: 3650
Facility Status: Cleanup Started
Release ID: 4410
Release Notification Date: 4/1/1993 00:00:00
Release Status Date: 6/1/1995 00:00:00
Alternate Name: BP OIL STATION COOKS
Lat/Lon: 47.480842 / -122.215682
Affected Media: Ground Water
FS ID: 27383166
Site Response Code Unit: NW

UST:

Facility ID: 27383166
Site ID: 3650
Install Date: 7/1/1976 00:00:00
Capacity: 10,000 to 19,999 Gallons
Status: Removed
Tank Name: 1 R
Substance: Unleaded Gasoline
Compartment #: 1
Tank ID: 38427
Comartment ID: 38965
Decimal Latitude: 47.48084
Decimal Longitude: -122.21568
Ecology Region: North Western

Facility ID: 27383166
Site ID: 3650
Install Date: 1/1/1987 00:00:00
Capacity: Not reported
Status: Removed
Tank Name: 3 SUL
Substance: Unleaded Gasoline
Compartment #: 1
Tank ID: 8757
Comartment ID: 8908
Decimal Latitude: 47.48084
Decimal Longitude: -122.21568
Ecology Region: North Western

MAP FINDINGS
FOCUS MAP 7

| Map ID | Site | Database(s) | EPA ID Number |
|-----------|--|---|--|
| | COOKS CHEVRON MART II (Continued) | | U000588631 |
| | Facility ID: 27383166 Site ID: 3650 Install Date: 1/1/1987 00:00:00 Capacity: Not reported Status: Removed Tank Name: 2 RUL Substance: Unleaded Gasoline Compartment #: 1 Tank ID: 24850 Comartment ID: 25188 Decimal Latitude: 47.48084 Decimal Longitude: -122.21568 Ecology Region: North Western | | |
| 28 | TAYLOR AUTO BODY SHOP 330 MAIN AVE. RENTON, WA 98055 WA ICR: Date Ecology Received Report: 11/19/1990 Contaminants Found at Site: Petroleum products Media Contaminated: Soil Cause of Contamination: Not reported Region: North Western Type of Report Ecology Received: Interim cleanup report Site Register Issue: 90-17 County Code: 17.00000 Contact: Not reported Report Title: Not reported | ICR | S104487692 N/A |
| 28 | TAYLORS AUTO BODY 330 MAIN AVE S RENTON, WA 98055 RCRAInfo: Owner: KENNETH TAYLOR (425)271-3001 EPA ID: WAD094616117 Contact: Not reported Classification: Small Quantity Generator TSDF Activities: Not reported Violation Status: No violations found FINDS: Other Pertinent Environmental Activity Identified at Site: RCRAInfo is a national information system that supports the Resource Conservation and Recovery Act (RCRA) program through the tracking of events and activities related to facilities that generate, transport, and treat, store, or dispose of hazardous waste. RCRAInfo allows RCRA program staff to track the notification, permit, compliance, and corrective action activities required under RCRA. | RCRA-SQG FINDS LUST UST MANIFEST | 1000290874 WAD094616117 |

MAP FINDINGS
FOCUS MAP 7

| Map ID | Site | Database(s) | EPA ID Number |
|--------|------|-------------|---------------|
|--------|------|-------------|---------------|

TAYLORS AUTO BODY (Continued)

1000290874

WA-DOEFSIS (Washington - Department Of Ecology Facility / Site Identification System) is the Department of Ecology's Facility/Site identification system that provides a means to query and display data maintained by the Department of Ecology. This system contains key information for each facility/site that is currently, or has been, of interest to the departments Air Quality, Dam Safety, Hazardous Waste, Toxics Cleanup, and Water Quality Programs.

LUST:

Facility ID: 3539
 Facility Status: Cleanup Started
 Release ID: 2899
 Release Notification Date: 10/10/1990 00:00:00
 Release Status Date: 10/10/1990 00:00:00
 Alternate Name: TAYLOR AUTO BODY
 Lat/Lon: 47.479382 / -122.205382
 Affected Media: Soil
 FS ID: 54887792
 Site Response Code Unit: NW

Facility ID: 3539
 Facility Status: Reported Cleaned Up
 Release ID: 2899
 Release Notification Date: 10/10/1990 00:00:00
 Release Status Date: 6/1/1995 00:00:00
 Alternate Name: TAYLOR AUTO BODY
 Lat/Lon: 47.479382 / -122.205382
 Affected Media: Soil
 FS ID: 54887792
 Site Response Code Unit: NW

WA MANIFEST:

Facility Site ID Number: 54887792
 Permit by Rule: False
 Treatment by Generator: False
 Mixed radioactive waste: False
 Importer of hazardous waste: False
 Immediate recycler: False
 Treatment/Storage/Disposal/Recycling Facility: False
 Generator of dangerous fuel waste: False
 Generator marketing to burner: False
 "Other marketers (i.e., blender, distributor, etc.)": False
 Utility boiler burner: False
 Industry boiler burner: False
 Industrial Furnace: False
 Smelter defferal: False
 Universal waste - batteries - generate: False
 Universal waste - thermostats - generate: False
 Universal waste - mercury - generate: False
 Universal waste - lamps - generate: False
 Universal waste - batteries - accumulate: False
 Universal waste - thermostats - accumulate: False
 Universal waste - mercury - accumulate: False
 Universal waste - lamps - accumulate: False
 Destination Facility for Universal Waste: False
 Off-specification used oil burner - utility boiler: False
 Off-specification used oil burner - industrial boiler: False
 Off-specification used oil burner - industrial furnace: False
 EPA ID: WAD094616117
 Facility Address 2: Not reported

MAP FINDINGS
FOCUS MAP 7

Map ID Site Database(s) EPA ID Number

TAYLORS AUTO BODY (Continued)

1000290874

TAX REG NBR: 602096000
 NAICS CD: 811121
 BUSINESS TYPE: auto body repair
 MAIL NAME: Taylors Auto Body
 MAIL ADDR LINE1: 330 MAIN AVE S
 MAIL CITY,ST,ZIP: RENTON, WA 98055-2729
 MAIL COUNTRY: UNITED STATES
 LEGAL ORG NAME: Taylors Auto Body Inc
 LEGAL ORG TYPE: Private
 LEGAL ADDR LINE1: 330 Main Ave S
 LEGAL CITY,ST,ZIP: RENTON, WA 98055-2729
 LEGAL COUNTRY: UNITED STATES
 LEGAL PHONE NBR: (425)271-3001
 LEGAL EFFECTIVE DATE: 12/20/00
 LAND ORG NAME: Not reported
 LAND ORG TYPE: Private
 LAND PERSON NAME: Gary L Bell
 LAND ADDR LINE1: 330 Main Ave S
 LAND CITY,ST,ZIP: RENTON, WA 98055-2729
 LAND COUNTRY: UNITED STATES
 LAND PHONE NBR: (425)271-3001
 OPERATOR ORG NAME: Not reported
 OPERATOR ORG TYPE: Private
 OPERATOR ADDR LINE1: 330 MAIN AVE S
 OPERATOR CITY,ST,ZIP: RENTON, WA 98055-2729
 OPERATOR COUNTRY: UNITED STATES
 OPERATOR PHONE NBR: (425)271-3001
 OPERATOR EFFECTIVE DATE: 06/05/96
 SITE CONTACT NAME: Gary L Bell
 SITE CONTACT ADDR LINE1: 330 Main Ave S
 SITE CONTACT ZIP: RENTON, WA 98055-2729
 SITE CONTACT COUNTRY: UNITED STATES
 SITE CONTACT PHONE NBR: (425)271-3001
 SITE CONTACT EMAIL: gary@taylorsautobody.com
 FORM CONTACT NAME: Gary L Bell
 FORM CONTACT ADDR LINE1: 330 Main Ave S
 FORM CONTACT CITY,ST,ZIP: RENTON, WA 98055-2729
 FORM CONTACT COUNTRY: UNITED STATES
 FORM CONTACT PHONE NBR: (425)271-3001
 FORM CONTACT EMAIL: STEVE@ALLTECHCOLLISION.COM
 GEN STATUS CD: XQG
 MONTHLY GENERATION: False
 BATCH GENERATION: False
 ONE TIME GENERATION: False
 TRANSPORTS OWN WASTE: False
 TRANSPORTS OTHRS WASTE: False
 RECYCLER ONSITE: True
 TRANSFER FACILITY: False
 OTHER EXEMPTION: Not reported
 UW BATTERY GEN: False
 USED OIL TRANSPORTER: False
 USED OIL TRANSFER FACILITY: False
 USED OIL PROCESSOR: False
 USED OIL REREFINER: False
 USED OIL FUEL MRKTR DIRECTS SHPMNTS: False
 USED OIL FUEL MRKTR MEETS SPECS: False

MAP FINDINGS
FOCUS MAP 7

Map ID Site Database(s) EPA ID Number

TAYLORS AUTO BODY (Continued)

1000290874

UST:

Facility ID: 54887792
Site ID: 3539
Install Date: 12/31/1964 00:00:00
Capacity: 111 TO 1,100 Gallons
Status: Closed in Place
Tank Name: 1
Substance: Hazardous Substance
Compartment #: 1
Tank ID: 41144
Comartment ID: 41726
Decimal Latitude: 47.47938
Decimal Longitude: -122.20538
Ecology Region: North Western

Facility ID: 54887792
Site ID: 3539
Install Date: 12/31/1964 00:00:00
Capacity: 111 TO 1,100 Gallons
Status: Closed in Place
Tank Name: 2
Substance: Not reported
Compartment #: 1
Tank ID: 41212
Comartment ID: 41794
Decimal Latitude: 47.47938
Decimal Longitude: -122.20538
Ecology Region: North Western

29

**SERVICE LINEN SUPPLY INC.
903 SO. 4TH STREET PO BOX 659
RENTON, WA 98057**

**UST U003028699
N/A**

UST:

Facility ID: 12593698
Site ID: 8931
Install Date: 12/31/1964 00:00:00
Capacity: Not reported
Status: Closed in Place
Tank Name: #1
Substance: Heating Fuel
Compartment #: 1
Tank ID: 9359
Comartment ID: 9514
Decimal Latitude: 47.47798
Decimal Longitude: -122.20653
Ecology Region: North Western

MAP FINDINGS
FOCUS MAP 7

| Map ID | Site | Database(s) | EPA ID Number |
|--------|---|--|--|
| 30 | RENTON SD 403 435 MAIN AVE S RENTON, WA 98055 RCRAInfo: Owner: RENTON SCHOOL DIST EPA ID: WAD075739649 Contact: JERRY KENT (425) 235-2324 Classification: Small Quantity Generator TSD Activities: Not reported Violation Status: No violations found FINDS: Other Pertinent Environmental Activity Identified at Site: NCDB (National Compliance Data Base) supports implementation of the Federal Insecticide, Fungicide, and Rodenticide Act (FIFRA) and the Toxic Substances Control Act (TSCA). The system tracks inspections in regions and states with cooperative agreements, enforcement actions, and settlements. RCRAInfo is a national information system that supports the Resource Conservation and Recovery Act (RCRA) program through the tracking of events and activities related to facilities that generate, transport, and treat, store, or dispose of hazardous waste. RCRAInfo allows RCRA program staff to track the notification, permit, compliance, and corrective action activities required under RCRA. | RCRA-SQG FINDS | 1000657919 WAD075739649 |
| 31 | SCOTT DRYCLEANERS 201 S 4TH PL RENTON, WA 98055 RCRAInfo: Owner: SCOTT DRYCLEANERS (425)255-8690 EPA ID: WAD988474888 Contact: Not reported Classification: Conditionally Exempt Small Quantity Generator TSD Activities: Not reported Violation Status: No violations found FINDS: Other Pertinent Environmental Activity Identified at Site: RCRAInfo is a national information system that supports the Resource Conservation and Recovery Act (RCRA) program through the tracking of events and activities related to facilities that generate, transport, and treat, store, or dispose of hazardous waste. RCRAInfo allows RCRA program staff to track the notification, permit, compliance, and corrective action activities required under RCRA. WA-DOEFSIS (Washington - Department Of Ecology Facility / Site Identification System) is the Department of Ecology's Facility/Site identification system that provides a means to query and display data maintained by the Department of Ecology. This system contains key information for each facility/site that is currently, or has been, of interest to the departments Air Quality, Dam Safety, Hazardous Waste, Toxics Cleanup, and Water Quality Programs. | RCRA-SQG CSCSL FINDS DRYCLEANERS VCP MANIFEST | 1001806627 WAD988474888 |
| | SHWS: Facility ID: 62912812 MTBE Code: Not reported Prog plan code : 4 | | |

MAP FINDINGS
FOCUS MAP 7

Map ID Site Database(s) EPA ID Number

SCOTT DRYCLEANERS (Continued)

1001806627

UXO Code : Not reported
 Lat/Long : 47.476680000000002 / -122.21454
 Responsible Unit: Northwest Region
 Ecology Site Status relative to the MTCA cleanup process:
 Independent Remedial Action
 Independent Site Status - those sites undergoing an independent cleanup:
 Final Independent Remedial Action Report received
 WARM Bin Number indicates the outcome of the Washington Ranking Model (WARM):
 Affected Media Status: C (Confirmed) - The presence of hazardous substances above MTCA cleanup levels has
 been confirmed by laboratory analysis (or field determination in the case of
 petroleum contamination)
 Affected Media : Soil
 Arsenic Code: Not reported
 Base/Neutral/Acid Organics: Not reported
 Halogenated Organic Compounds: Confirmed above MTCA cleanup levels
 EPA Priority Pollutants - Metals and Cyanide: Not reported
 Metals - Other non-priority pollutant medals: Not reported
 Polychlorinated biPhenyls (PCBs): Not reported
 Pesticides: Not reported
 Petroleum Products: Not reported
 Phenolic Compounds: Not reported
 Non-Halogenated Solvents: Not reported
 Dioxin: Not reported
 Polynuclear Aromatic Hydrocarbons (PAH): Not reported
 Reactive Wastes: Not reported
 Corrosive Wastes: Not reported
 Radioactive Wastes: Not reported
 Asbestos: Not reported
 Conventional Contaminants, Organic: Not reported
 Conventional Contaminants, Inorganic: Not reported
 Lat/Long : 47° 28' 36.050000000000004" / 122° 12' 52.340000000000003"
 Media Id : 8470
 Media Type Description : Soil
 Media Status Description : Confirmed
 Tributyl Tin Contaminant Group : Not reported
 Bioassay/benthic Failures Contam group : Not reported
 Wood Debris Contaminant Group : Not reported
 Other Deleterious Substance Group : Not reported

Facility ID: 62912812
 MTBE Code: Not reported
 Prog plan code : 4
 UXO Code : Not reported
 Lat/Long : 47.476680000000002 / -122.21454
 Responsible Unit: Northwest Region
 Ecology Site Status relative to the MTCA cleanup process:
 Independent Remedial Action
 Independent Site Status - those sites undergoing an independent cleanup:
 Final Independent Remedial Action Report received
 WARM Bin Number indicates the outcome of the Washington Ranking Model (WARM):
 Affected Media Status: C (Confirmed) - The presence of hazardous substances above MTCA cleanup levels has
 been confirmed by laboratory analysis (or field determination in the case of
 petroleum contamination)
 Affected Media : Ground Water
 Arsenic Code: Not reported
 Base/Neutral/Acid Organics: Not reported
 Halogenated Organic Compounds: Confirmed above MTCA cleanup levels

MAP FINDINGS
FOCUS MAP 7

Map ID Site Database(s) EPA ID Number

SCOTT DRYCLEANERS (Continued)

1001806627

EPA Priority Pollutants - Metals and Cyanide: Not reported
 Metals - Other non-priority pollutant medals: Not reported
 Polychlorinated biPhenyls (PCBs): Not reported
 Pesticides: Not reported
 Petroleum Products: Not reported
 Phenolic Compounds: Not reported
 Non-Halogenated Solvents: Not reported
 Dioxin: Not reported
 Polynuclear Aromatic Hydrocarbons (PAH): Not reported
 Reactive Wastes: Not reported
 Corrosive Wastes: Not reported
 Radioactive Wastes: Not reported
 Asbestos: Not reported
 Conventional Contaminants, Organic: Not reported
 Conventional Contaminants, Inorganic: Not reported
 Lat/Long : 47° 28' 36.050000000000004" / 122° 12' 52.340000000000003"
 Media Id : 8469
 Media Type Description : Groundwater
 Media Status Description : Confirmed
 Tributyl Tin Contaminant Group : Not reported
 Bioassay/benthic Failures Contam group : Not reported
 Wood Debris Contaminant Group : Not reported
 Other Deleterious Substance Group : Not reported

Drycleaners:

Facility ID : WAD988474888
 Facility Addr 2 : Not reported
 NAICS Code : 81232
 Fs Id : 62912812
 Tax Reg Nbr : 601885388
 Business Type : Not reported
 Mail Name : Scott Drycleaners
 Mail Address : 201 S 4TH PL
 RENTON, WA 98055
 Mail Country : UNITED STATES
 Legal Org Name : Gavin Investments
 Legal Person Name : Not reported
 Legal Address : 201 S 4th Place
 RENTON, WA 98055
 Legal Country : UNITED STATES
 Legal Phone Nbr : (425)255-8690
 Legal Effective Date : 7/1/1998
 Legal Organization Type : Private
 Land Org Name : Gavin Investments
 Land Person Name : Not reported
 Land Address : 201 S 4th Place
 RENTON, WA 98055
 Land Country : UNITED STATES
 Land Phone Nbr : (425)255-8690
 Land Organization Type : Private
 Operator Org Name : Scott Drycleaners
 Operator Person Name : Not reported
 Operator Address : 201 S 4TH PL
 RENTON, WA 98055
 Operator Country : UNITED STATES
 Operator Phone Nbr : (425)255-8690
 Operator Effective Date : 6/3/1996
 Operator Organization Type : Private

MAP FINDINGS
 FOCUS MAP 7

Map ID Site Database(s) EPA ID Number

SCOTT DRYCLEANERS (Continued)

1001806627

Site Contact Country : UNITED STATES
 Site Contact Name : Mark Gavin
 Operator Address : 201 S 4th Place
 RENTON, WA 98055
 Site Contact Phone Nbr : (425)255-8690
 Site Contact Email : buhda529@charter.net
 Form Contact Name : Mark Gavin
 Form Contact Address : 201 S 4TH PL
 RENTON, WA 98055
 Form Contact Country : UNITED STATES
 Form Contact Phone Nbr : (425)255-8690
 Form Contact Email : buhda529@charter.net
 Gen Status Cd : SQG
 Monthly Generation : No
 Batch Generation : Yes
 One Time Generation : No
 Transports Own Waste : No
 Transports Others Waste : No
 Recycler Onsite : No
 Transfer Facility : No
 Pbr : No
 Tbg : No
 Mixed Radioactive : No
 Importer : No
 Tsd Facility : No
 Immediate Recycler : No
 Gen Dang Fuel : No
 Gen Market To Burner : No
 Gen Other Marketers : No
 Utility Boiler Burner : No
 Industry Boiler Burner : No
 Furnace Burner : No
 Smelter Deferral : No
 Small Qty Exemption : No
 Other Exemption : Not reported
 Uw Battery Gen : No
 Uw Thermostats Gen : No
 Uw Mercury Gen : No
 Uw Lamps Gen : No
 Uw Battery Accum : No
 Uw Thermostats Accum : No
 Uw Mercury Accum : No
 Uw Lamps Accum : No
 Uw Destination Facility : No
 Off Spec Utility Boiler : No
 Off Spec Industry Boiler : No
 Off Spec Furnace : No
 Used Oil Transporter : No
 Used Oil Transfer Facility : No
 Used Oil Processor : No
 Used Oil Rerefiner : No
 Used Oil Fuel marketer directs shipments : No
 Used Oil Fuel marketer meets specs : No
 Comments: business closed 09-30-04
 Federal Desc: Not reported
 State Desc: Not reported

MAP FINDINGS
FOCUS MAP 7

Map ID Site Database(s) EPA ID Number

SCOTT DRYCLEANERS (Continued)

1001806627

VCP:

Facility ID : 62912812
 WARM BIN # : Not reported
 Ecology Status : Independent Remedial Action
 NFA Code : Not reported
 Program Plan Code : 4

Facility ID : 62912812
 WARM BIN # : Not reported
 Ecology Status : Independent Remedial Action
 NFA Code : Not reported
 Program Plan Code : 4

WA MANIFEST:

Facility Site ID Number: 62912812
 Permit by Rule: False
 Treatment by Generator: False
 Mixed radioactive waste: False
 Importer of hazardous waste: False
 Immediate recycler: False
 Treatment/Storage/Disposal/Recycling Facility: False
 Generator of dangerous fuel waste: False
 Generator marketing to burner: False
 "Other marketers (i.e., blender, distributor, etc.)": False
 Utility boiler burner: False
 Industry boiler burner: False
 Industrial Furnace: False
 Smelter deferral: False
 Universal waste - batteries - generate: False
 Universal waste - thermostats - generate: False
 Universal waste - mercury - generate: False
 Universal waste - lamps - generate: False
 Universal waste - batteries - accumulate: False
 Universal waste - thermostats - accumulate: False
 Universal waste - mercury - accumulate: False
 Universal waste - lamps - accumulate: False
 Destination Facility for Universal Waste: False
 Off-specification used oil burner - utility boiler: False
 Off-specification used oil burner - industrial boiler: False
 Off-specification used oil burner - industrial furnace: False
 EPA ID: WAD988474888
 Facility Address 2: Not reported
 TAX REG NBR: 601885388
 NAICS CD: 81232
 BUSINESS TYPE: Not reported
 MAIL NAME: Scott Drycleaners
 MAIL ADDR LINE1: 201 S 4TH PL
 MAIL CITY,ST,ZIP: RENTON, WA 98055-2426
 MAIL COUNTRY: UNITED STATES
 LEGAL ORG NAME: Gavin Investments
 LEGAL ORG TYPE: Private
 LEGAL ADDR LINE1: 201 S 4th Place
 LEGAL CITY,ST,ZIP: RENTON, WA 98055
 LEGAL COUNTRY: UNITED STATES
 LEGAL PHONE NBR: (425)255-8690
 LEGAL EFFECTIVE DATE: 07/01/98
 LAND ORG NAME: Gavin Investments

MAP FINDINGS
FOCUS MAP 7

Map ID Site Database(s) EPA ID Number

SCOTT DRYCLEANERS (Continued)

1001806627

LAND ORG TYPE: Private
 LAND PERSON NAME: Not reported
 LAND ADDR LINE1: 201 S 4th Place
 LAND CITY,ST,ZIP: RENTON, WA 98055
 LAND COUNTRY: UNITED STATES
 LAND PHONE NBR: (425)255-8690
 OPERATOR ORG NAME: Scott Drycleaners
 OPERATOR ORG TYPE: Private
 OPERATOR ADDR LINE1: 201 S 4TH PL
 OPERATOR CITY,ST,ZIP: RENTON, WA 98055-2426
 OPERATOR COUNTRY: UNITED STATES
 OPERATOR PHONE NBR: (425)255-8690
 OPERATOR EFFECTIVE DATE: 06/03/96
 SITE CONTACT NAME: Mark Gavin
 SITE CONTACT ADDR LINE1: 201 S 4th Place
 SITE CONTACT ZIP: RENTON, WA 98055
 SITE CONTACT COUNTRY: UNITED STATES
 SITE CONTACT PHONE NBR: (425)255-8690
 SITE CONTACT EMAIL: buhda529@charter.net
 FORM CONTACT NAME: Mark Gavin
 FORM CONTACT ADDR LINE1: 201 S 4TH PL
 FORM CONTACT CITY,ST,ZIP: RENTON, WA 98055-2426
 FORM CONTACT COUNTRY: UNITED STATES
 FORM CONTACT PHONE NBR: (425)255-8690
 FORM CONTACT EMAIL: buhda529@charter.net
 GEN STATUS CD: SQG
 MONTHLY GENERATION: False
 BATCH GENERATION: True
 ONE TIME GENERATION: False
 TRANSPORTS OWN WASTE: False
 TRANSPORTS OTHRS WASTE: False
 RECYCLER ONSITE: False
 TRANSFER FACILITY: False
 OTHER EXEMPTION: Not reported
 UW BATTERY GEN: False
 USED OIL TRANSPORTER: False
 USED OIL TRANSFER FACILITY: False
 USED OIL PROCESSOR: False
 USED OIL REREFINER: False
 USED OIL FUEL MRKTR DIRECTS SHPMNTS: False
 USED OIL FUEL MRKTR MEETS SPECS: False

32

**BURNETT PARK
502 BURNETT AVE S
RENTON, WA 98055**

**UST U004041100
N/A**

UST:

Facility ID: 9006005
 Site ID: 610602
 Install Date: Not reported
 Capacity: 2,001 to 4,999 Gallons
 Status: Closure in Process
 Tank Name: 1
 Substance: Unleaded Gasoline
 Compartment #: 1
 Tank ID: 610613
 Comartment ID: 592266
 Decimal Latitude: 47.47652

MAP FINDINGS
FOCUS MAP 7

| Map ID | Site | Database(s) | EPA ID Number |
|-----------|--|------------------------------------|--|
| | BURNETT PARK (Continued) Decimal Longitude: -122.20859 Ecology Region: North Western | | U004041100 |
| 33 | PSE GRADY WAY RENTON COMPLEX PARCEL 2 915 S GRADY WAY PARCEL 2 RENTON, WA 98055 WA NFA: Facility/Site Id : 21349929 Ecology Status : Independent Remedial Action Independent Status Code : Final Independant RA Report received WARM Bin Number : Not reported NFA Code : Restrictive Convenant, Institutional Controls NFA Date : 2/3/2000 00:00:00 Program Plan Code : 4 Facility/Site Id : 86541135 Ecology Status : Independent Remedial Action Independent Status Code : Final Independant RA Report received WARM Bin Number : Not reported NFA Code : Restrictive Convenant, Institutional Controls NFA Date : 2/3/2000 00:00:00 Program Plan Code : 4 | CSCSL NFA | 1000223616 N/A |
| 33 | RENTON KIA SERVICE CENTER 900 S GRADY WAY RENTON, WA 98055 RCRAInfo: Owner: LANPHERE ENTERPRISES 425271-3131 EPA ID: WAH000020412 Contact: JEREMIE ISAM (425) 204-6649 Classification: Conditionally Exempt Small Quantity Generator TSDf Activities: Not reported Violation Status: No violations found WA MANIFEST: Facility Site ID Number: 6542982 Permit by Rule: False Treatment by Generator: False Mixed radioactive waste: False Importer of hazardous waste: False Immediate recycler: False Treatment/Storage/Disposal/Recycling Facility: False Generator of dangerous fuel waste: False Generator marketing to burner: False "Other marketers (i.e., blender, distributor, etc.)": False Utility boiler burner: False Industry boiler burner: False Industrial Furnace: False Smelter defferal: False Universal waste - batteries - generate: False Universal waste - thermostats - generate: False Universal waste - mercury - generate: False | RCRA-SQG MANIFEST | 1007265425 WAH000020412 |

MAP FINDINGS
 FOCUS MAP 7

Map ID Site Database(s) EPA ID Number

RENTON KIA SERVICE CENTER (Continued)

1007265425

Universal waste - lamps - generate: False
 Universal waste - batteries - accumulate: False
 Universal waste - thermostats - accumulate: False
 Universal waste - mercury - accumulate: False
 Universal waste - lamps - accumulate: False
 Destination Facility for Universal Waste: False
 Off-specification used oil burner - utility boiler: False
 Off-specification used oil burner - industrial boiler: False
 Off-specification used oil burner - industrial furnace: False
 EPA ID: WAH000020412
 Facility Address 2: Not reported
 TAX REG NBR: 601068565
 NAICS CD: 44111
 BUSINESS TYPE: Not reported
 MAIL NAME: Renton Kia
 MAIL ADDR LINE1: PO Box 4040
 MAIL CITY,ST,ZIP: RENTON, WA 98057
 MAIL COUNTRY: UNITED STATES
 LEGAL ORG NAME: Lanphere Enterprises
 LEGAL ORG TYPE: Private
 LEGAL ADDR LINE1: PO Box 4040
 LEGAL CITY,ST,ZIP: RENTON, WA 98057
 LEGAL COUNTRY: UNITED STATES
 LEGAL PHONE NBR: 425271-3131
 LEGAL EFFECTIVE DATE: 03/20/03
 LAND ORG NAME: Richard Reiman Trust
 LAND ORG TYPE: Private
 LAND PERSON NAME: Not reported
 LAND ADDR LINE1: 3912 113TH AVE NE
 LAND CITY,ST,ZIP: BELLEVUE, WA 98004
 LAND COUNTRY: UNITED STATES
 LAND PHONE NBR: 9253995381
 OPERATOR ORG NAME: Renton Kia
 OPERATOR ORG TYPE: Private
 OPERATOR ADDR LINE1: 900 S Grandy Way
 OPERATOR CITY,ST,ZIP: Renton, WA 98057
 OPERATOR COUNTRY: UNITED STATES
 OPERATOR PHONE NBR: 425-204-6649
 OPERATOR EFFECTIVE DATE: / /
 SITE CONTACT NAME: Jeremie Isam
 SITE CONTACT ADDR LINE1: 900 SO GRADY WAY
 SITE CONTACT ZIP: RENTON, WA 98057
 SITE CONTACT COUNTRY: UNITED STATES
 SITE CONTACT PHONE NBR: 4252046649
 SITE CONTACT EMAIL: jerisam@rentonkia.com
 FORM CONTACT NAME: Tim Collins
 FORM CONTACT ADDR LINE1: PO BOX 4040
 FORM CONTACT CITY,ST,ZIP: RENTON, WA 98057
 FORM CONTACT COUNTRY: UNITED STATES
 FORM CONTACT PHONE NBR: 4252774236
 FORM CONTACT EMAIL: tcollins@rentonhonda.com
 GEN STATUS CD: SQG
 MONTHLY GENERATION: False
 BATCH GENERATION: True
 ONE TIME GENERATION: False
 TRANSPORTS OWN WASTE: False
 TRANSPORTS OTHRS WASTE: False

MAP FINDINGS
FOCUS MAP 7

Map ID Site Database(s) EPA ID Number

RENTON KIA SERVICE CENTER (Continued)

1007265425

RECYCLER ONSITE: False
 TRANSFER FACILITY: False
 OTHER EXEMPTION: Not reported
 UW BATTERY GEN: False
 USED OIL TRANSPORTER: False
 USED OIL TRANSFER FACILITY: False
 USED OIL PROCESSOR: False
 USED OIL REREFINER: False
 USED OIL FUEL MRKTR DIRECTS SHPMNTS: False
 USED OIL FUEL MRKTR MEETS SPECS: False

**33 PSE GRADY WAY RENTON COMPLEX PARCEL 2
 915 S GRADY WAY PARCEL 2
 RENTON, WA 98055**

**FINDS 1007074494
 VCP 110015511356
 INST CONTROL**

FINDS:

Other Pertinent Environmental Activity Identified at Site:
 WA-DOEFSIS (Washington - Department Of Ecology Facility / Site Identification System) is the Department of Ecology's Facility/Site identification system that provides a means to query and display data maintained by the Department of Ecology. This system contains key information for each facility/site that is currently, or has been, of interest to the departments Air Quality, Dam Safety, Hazardous Waste, Toxics Cleanup, and Water Quality Programs.

WA INSTUTIONAL CONTROL:

Facility Site Id : 21349929
 Nfa Code : Restrictive Covenant, Institutional Controls
 Nfa Date : 2/3/2000 00:00:00
 Decision Document Id : 381
 Document Type : VCP
 Filing Num (county) : 2000 012 5001282
 Filing Date : 1/21/2000 00:00:00
 Inst Control Doc Id : 1
 IC Document Type : 6
 Status Of IC Doc Type : Active
 County Filing # For Individual IC Doc : 2000 012 5001282
 Filing Date Of Individual IC Doc : 1/21/2000 00:00:00
 Status Date : 1/21/2000 00:00:00
 IC Category Id : 658
 IC Category : Ground Water Restriction
 Comments: RC obtained by Puget Western Inc. Residual dissolved petroleum hydrocarbons and arsenic remain in gw that exceed Method A cleanup standards.
 RC obtained by Puget Western Inc. Residual dissolved petroleum hydrocarbons and arsenic remain in gw that exceed Method A cleanup standards.

NFA Desc : Restrictive Covenant, Institutional Controls
 IC Doc Type : VCP
 IC Doc Status : Active
 IC Category Desc : Ground Water Restriction

Facility Site Id : 21349929
 Nfa Code : Restrictive Covenant, Institutional Controls
 Nfa Date : 2/3/2000 00:00:00
 Decision Document Id : 381
 Document Type : VCP
 Filing Num (county) : 2000 012 5001282
 Filing Date : 1/21/2000 00:00:00
 Inst Control Doc Id : 1

MAP FINDINGS
FOCUS MAP 7

| Map ID | Site | Database(s) | EPA ID Number |
|--------|------|-------------|---------------|
|--------|------|-------------|---------------|

PSE GRADY WAY RENTON COMPLEX PARCEL 2 (Continued)

1007074494

IC Document Type : 6
 Status Of IC Doc Type : Active
 County Filing # For Individual IC Doc : 2000 012 5001282
 Filing Date Of Individual IC Doc : 1/21/2000 00:00:00
 Status Date : 1/21/2000 00:00:00
 IC Category Id : 659
 IC Category : Maintenance Requirements
 Comments: RC obtained by Puget Western Inc. Residual dissolved petroleum hydrocarbons and arsenic remain in gw that exceed Method A cleanup standards.
 RC obtained by Puget Western Inc. Residual dissolved petroleum hydrocarbons and arsenic remain in gw that exceed Method A cleanup standards.
 NFA Desc : Restrictive Covenant, Institutional Controls
 IC Doc Type : VCP
 IC Doc Status : Active
 IC Category Desc : Maintenance Requirements
 VCP:
 Facility ID : 21349929
 WARM BIN # : Not reported
 Ecology Status : Independent Remedial Action
 NFA Code : Restrictive Covenant, Institutional Controls
 Program Plan Code : 4

**33 PSE GRADY WAY RENTON COMPLEX PARCEL 3
 915 S GRADY WAY PARCEL 3
 RENTON, WA 98055**

**FINDS 1007063900
 VCP 110015404515**

FINDS:
 Other Pertinent Environmental Activity Identified at Site:
 WA-DOEFSIS (Washington - Department Of Ecology Facility / Site Identification System) is the Department of Ecology's Facility/Site identification system that provides a means to query and display data maintained by the Department of Ecology. This system contains key information for each facility/site that is currently, or has been, of interest to the departments Air Quality, Dam Safety, Hazardous Waste, Toxics Cleanup, and Water Quality Programs.

VCP:
 Facility ID : 86541135
 WARM BIN # : Not reported
 Ecology Status : Independent Remedial Action
 NFA Code : Restrictive Covenant, Institutional Controls
 Program Plan Code : 4

**33 PSE GRADY WAY RENTON COMPLEX
 915 S GRADY WAY COMPLEX
 RENTON, WA 98055**

**PADS 1004613381
 RCRA-SQG WAD009480666
 CSCSL
 FINDS
 VCP**

MAP FINDINGS
FOCUS MAP 7

Map ID Site Database(s) EPA ID Number

PSE GRADY WAY RENTON COMPLEX (Continued)

1004613381

RCRAInfo:
 Owner: PUGET SOUND ENERGY
 (425)454-6363
 EPA ID: WAD009480666
 Contact: Not reported
 Classification: Small Quantity Generator
 TSDF Activities: Not reported
 Violation Status: No violations found

FINDS:

Other Pertinent Environmental Activity Identified at Site:

RCRAInfo is a national information system that supports the Resource Conservation and Recovery Act (RCRA) program through the tracking of events and activities related to facilities that generate, transport, and treat, store, or dispose of hazardous waste. RCRAInfo allows RCRA program staff to track the notification, permit, compliance, and corrective action activities required under RCRA.

WA-DOEFSIS (Washington - Department Of Ecology Facility / Site Identification System) is the Department of Ecology's Facility/Site identification system that provides a means to query and display data maintained by the Department of Ecology. This system contains key information for each facility/site that is currently, or has been, of interest to the departments Air Quality, Dam Safety, Hazardous Waste, Toxics Cleanup, and Water Quality Programs.

SHWS:

Facility ID: 47918484
 MTBE Code: Not reported
 Prog plan code : 4
 UXO Code : Not reported
 Lat/Long : 47.46864999999997 / -122.23008
 Responsible Unit: Northwest Region
 Ecology Site Status relative to the MTCA cleanup process:

Independent Remedial Action

Independent Site Status - those sites undergoing an independent cleanup:

Final Independent Remedial Action Report received

WARM Bin Number indicates the outcome of the Washington Ranking Model (WARM):

Affected Media Status: R (Remediated) - Contaminants have been treated, removed, or contained to meet cleanup levels established for the site. (This status determination may only be made by Ecology)

Affected Media : Soil

Arsenic Code: Not reported

Base/Neutral/Acid Organics: Not reported

Halogenated Organic Compounds: Not reported

EPA Priority Pollutants - Metals and Cyanide: Treated, removed, or contained

Metals - Other non-priority pollutant medals: Not reported

Polychlorinated biPhenyls (PCBs): Treated, removed, or contained

Pesticides: Not reported

Petroleum Products: Treated, removed, or contained

Phenolic Compounds: Not reported

Non-Halogenated Solvents: Not reported

Dioxin: Not reported

Polynuclear Aromatic Hydrocarbons (PAH): Not reported

Reactive Wastes: Not reported

Corrosive Wastes: Not reported

Radioactive Wastes: Not reported

Asbestos: Not reported

Conventional Contaminants, Organic: Not reported

MAP FINDINGS
FOCUS MAP 7

Map ID Site Database(s) EPA ID Number

PSE GRADY WAY RENTON COMPLEX (Continued)

1004613381

Conventional Contaminants, Inorganic: Not reported
 Lat/Long : 47° 28' 7.140000000000006" / 122° 13' 48.28999999999999"
 Media Id : 6734
 Media Type Description : Soil
 Media Status Description : Remediated
 Tributyl Tin Contaminant Group : Not reported
 Bioassay/benthic Failures Contam group : Not reported
 Wood Debris Contaminant Group : Not reported
 Other Deleterious Substance Group : Not reported

Facility ID: 47918484
 MTBE Code: Not reported
 Prog plan code : 4
 UXO Code : Not reported
 Lat/Long : 47.468649999999997 / -122.23008
 Responsible Unit: Northwest Region
 Ecology Site Status relative to the MTCA cleanup process:

Independent Remedial Action

Independent Site Status - those sites undergoing an independent cleanup:

Final Independent Remedial Action Report received

WARM Bin Number indicates the outcome of the Washington Ranking Model (WARM):

Affected Media Status: C (Confirmed) - The presence of hazardous substances above MTCA cleanup levels has been confirmed by laboratory analysis (or field determination in the case of petroleum contamination)

Affected Media : Ground Water

Arsenic Code: Not reported

Base/Neutral/Acid Organics: Not reported

Halogenated Organic Compounds: Not reported

EPA Priority Pollutants - Metals and Cyanide: Confirmed above MTCA cleanup levels

Metals - Other non-priority pollutant medals: Not reported

Polychlorinated biPhenyls (PCBs): Suspected to be present

Pesticides: Not reported

Petroleum Products: Confirmed above MTCA cleanup levels

Phenolic Compounds: Not reported

Non-Halogenated Solvents: Not reported

Dioxin: Not reported

Polynuclear Aromatic Hydrocarbons (PAH): Not reported

Reactive Wastes: Not reported

Corrosive Wastes: Not reported

Radioactive Wastes: Not reported

Asbestos: Not reported

Conventional Contaminants, Organic: Not reported

Conventional Contaminants, Inorganic: Not reported

Lat/Long : 47° 28' 7.140000000000006" / 122° 13' 48.28999999999999"

Media Id : 6736

Media Type Description : Groundwater

Media Status Description : Confirmed

Tributyl Tin Contaminant Group : Not reported

Bioassay/benthic Failures Contam group : Not reported

Wood Debris Contaminant Group : Not reported

Other Deleterious Substance Group : Not reported

VCP:

Facility ID : 47918484
 WARM BIN # : Not reported
 Ecology Status : Independent Remedial Action
 NFA Code : Not reported
 Program Plan Code : 4

MAP FINDINGS
FOCUS MAP 7

| Map ID | Site | Database(s) | EPA ID Number |
|--------|------|-------------|---------------|
|--------|------|-------------|---------------|

PSE GRADY WAY RENTON COMPLEX (Continued)

1004613381

| | |
|---------------------|-----------------------------|
| Facility ID : | 47918484 |
| WARM BIN # : | Not reported |
| Ecology Status : | Independent Remedial Action |
| NFA Code : | Not reported |
| Program Plan Code : | 4 |

33

**RENTON SERVICE CENTER
915 S GRADY WAY
RENTON, WA 98055**

**UST U000592914
N/A**

UST:

| | |
|--------------------|-------------------|
| Facility ID: | 11196324 |
| Site ID: | 8527 |
| Install Date: | 1/1/1956 00:00:00 |
| Capacity: | Not reported |
| Status: | Removed |
| Tank Name: | 192 |
| Substance: | Not reported |
| Compartment #: | 1 |
| Tank ID: | 26364 |
| Comartment ID: | 26723 |
| Decimal Latitude: | 47.47258 |
| Decimal Longitude: | -122.21020 |
| Ecology Region: | North Western |

| | |
|--------------------|------------------------|
| Facility ID: | 11196324 |
| Site ID: | 8527 |
| Install Date: | 1/1/1973 00:00:00 |
| Capacity: | 2,001 to 4,999 Gallons |
| Status: | Removed |
| Tank Name: | 224 |
| Substance: | Used Oil/Waste Oil |
| Compartment #: | 1 |
| Tank ID: | 512135 |
| Comartment ID: | 512136 |
| Decimal Latitude: | 47.47258 |
| Decimal Longitude: | -122.21020 |
| Ecology Region: | North Western |

| | |
|--------------------|--------------------------|
| Facility ID: | 11196324 |
| Site ID: | 8527 |
| Install Date: | 1/1/1973 00:00:00 |
| Capacity: | 10,000 to 19,999 Gallons |
| Status: | Removed |
| Tank Name: | 226 |
| Substance: | Unleaded Gasoline |
| Compartment #: | 1 |
| Tank ID: | 512145 |
| Comartment ID: | 512146 |
| Decimal Latitude: | 47.47258 |
| Decimal Longitude: | -122.21020 |
| Ecology Region: | North Western |

MAP FINDINGS
FOCUS MAP 7

Map ID Site Database(s) EPA ID Number

RENTON SERVICE CENTER (Continued)

U000592914

Facility ID: 11196324
 Site ID: 8527
 Install Date: 1/1/1956 00:00:00
 Capacity: Not reported
 Status: Closed in Place
 Tank Name: 218
 Substance: Leaded Gasoline
 Compartment #: 1
 Tank ID: 512130
 Comartment ID: 512131
 Decimal Latitude: 47.47258
 Decimal Longitude: -122.21020
 Ecology Region: North Western

Facility ID: 11196324
 Site ID: 8527
 Install Date: 1/1/1956 00:00:00
 Capacity: 2,001 to 4,999 Gallons
 Status: Removed
 Tank Name: 227
 Substance: Diesel
 Compartment #: 1
 Tank ID: 512150
 Comartment ID: 512151
 Decimal Latitude: 47.47258
 Decimal Longitude: -122.21020
 Ecology Region: North Western

Facility ID: 11196324
 Site ID: 8527
 Install Date: 10/23/1989 00:00:00
 Capacity: 10,000 to 19,999 Gallons
 Status: Operational
 Tank Name: 263
 Substance: Unleaded Gasoline
 Compartment #: 1
 Tank ID: 2497
 Comartment ID: 2543
 Decimal Latitude: 47.47258
 Decimal Longitude: -122.21020
 Ecology Region: North Western

Facility ID: 11196324
 Site ID: 8527
 Install Date: 10/23/1989 00:00:00
 Capacity: 10,000 to 19,999 Gallons
 Status: Operational
 Tank Name: 262
 Substance: Diesel
 Compartment #: 1
 Tank ID: 2349
 Comartment ID: 2393
 Decimal Latitude: 47.47258
 Decimal Longitude: -122.21020
 Ecology Region: North Western

MAP FINDINGS
FOCUS MAP 7

| Map ID | Site | Database(s) | EPA ID Number |
|--------|------|-------------|---------------|
|--------|------|-------------|---------------|

RENTON SERVICE CENTER (Continued)

U000592914

Facility ID: 11196324
 Site ID: 8527
 Install Date: 1/1/1968 00:00:00
 Capacity: Not reported
 Status: Removed
 Tank Name: 225
 Substance: Used Oil/Waste Oil
 Compartment #: 1
 Tank ID: 512140
 Comartment ID: 512141
 Decimal Latitude: 47.47258
 Decimal Longitude: -122.21020
 Ecology Region: North Western

Facility ID: 11196324
 Site ID: 8527
 Install Date: 1/1/1956 00:00:00
 Capacity: Not reported
 Status: Closed in Place
 Tank Name: 217
 Substance: Diesel
 Compartment #: 1
 Tank ID: 512125
 Comartment ID: 512126
 Decimal Latitude: 47.47258
 Decimal Longitude: -122.21020
 Ecology Region: North Western

34

**LITHIA DODGE CHRYSLER JEEP
 585 RAINIER AVE S
 RENTON, WA 98055**

**RCRA-SQG 1000223622
 CSCSL WAD150981496
 FINDS
 LUST
 VCP
 MANIFEST
 ICR**

RCRAInfo:
 Owner: MIKE PEWITT
 (425)226-0066
 EPA ID: WAD150981496
 Contact: Not reported
 Classification: Conditionally Exempt Small Quantity Generator
 TSDF Activities: Not reported
 Violation Status: No violations found

FINDS:

Other Pertinent Environmental Activity Identified at Site:
 RCRAInfo is a national information system that supports the Resource Conservation and Recovery Act (RCRA) program through the tracking of events and activities related to facilities that generate, transport, and treat, store, or dispose of hazardous waste. RCRAInfo allows RCRA program staff to track the notification, permit, compliance, and corrective action activities required under RCRA.

MAP FINDINGS
FOCUS MAP 7

Map ID Site Database(s) EPA ID Number

LITHIA DODGE CHRYSLER JEEP (Continued)

1000223622

WA-DOEFSIS (Washington - Department Of Ecology Facility / Site Identification System) is the Department of Ecology's Facility/Site identification system that provides a means to query and display data maintained by the Department of Ecology. This system contains key information for each facility/site that is currently, or has been, of interest to the departments Air Quality, Dam Safety, Hazardous Waste, Toxics Cleanup, and Water Quality Programs.

SHWS:

Facility ID: 7826317
 MTBE Code: Not reported
 Prog plan code : 4
 UXO Code : Not reported
 Lat/Long : 47.47558000000001 / -122.21469999999999
 Responsible Unit: Northwest Region
 Ecology Site Status relative to the MTCA cleanup process:
 Independent Remedial Action
 Independent Site Status - those sites undergoing an independent cleanup:
 Final Independent Remedial Action Report received
 WARM Bin Number indicates the outcome of the Washington Ranking Model (WARM):
 Affected Media Status: C (Confirmed) - The presence of hazardous substances above MTCA cleanup levels has been confirmed by laboratory analysis (or field determination in the case of petroleum contamination)
 Affected Media : Soil
 Arsenic Code: Not reported
 Base/Neutral/Acid Organics: Not reported
 Halogenated Organic Compounds: Not reported
 EPA Priority Pollutants - Metals and Cyanide: Not reported
 Metals - Other non-priority pollutant medals: Not reported
 Polychlorinated biPhenyls (PCBs): Not reported
 Pesticides: Not reported
 Petroleum Products: Confirmed above MTCA cleanup levels
 Phenolic Compounds: Not reported
 Non-Halogenated Solvents: Not reported
 Dioxin: Not reported
 Polynuclear Aromatic Hydrocarbons (PAH): Not reported
 Reactive Wastes: Not reported
 Corrosive Wastes: Not reported
 Radioactive Wastes: Not reported
 Asbestos: Not reported
 Conventional Contaminants, Organic: Not reported
 Conventional Contaminants, Inorganic: Not reported
 Lat/Long : 47° 28' 32.079999999999998" / 122° 12' 52.920000000000002"
 Media Id : 9039
 Media Type Description : Soil
 Media Status Description : Confirmed
 Tributyl Tin Contaminant Group : Not reported
 Bioassay/benthic Failures Contam group : Not reported
 Wood Debris Contaminant Group : Not reported
 Other Deleterious Substance Group : Not reported

LUST:

Facility ID: 11921
 Facility Status: Cleanup Started
 Release ID: 5633
 Release Notification Date: 9/30/1994 00:00:00
 Release Status Date: 11/30/1993 00:00:00
 Alternate Name: PUGET SOUND CHRYSLER PLYMOUTH
 Lat/Lon: 47.47558 / -122.2147
 Affected Media: Ground Water

MAP FINDINGS
FOCUS MAP 7

| Map ID | Site | Database(s) | EPA ID Number |
|--------|------|-------------|---------------|
|--------|------|-------------|---------------|

LITHIA DODGE CHRYSLER JEEP (Continued)

1000223622

FS ID: 7826317
Site Response Code Unit: NW

Facility ID: 11921
Facility Status: Cleanup Started
Release ID: 5633
Release Notification Date: 9/30/1994 00:00:00
Release Status Date: 11/30/1993 00:00:00
Alternate Name: PUGET SOUND CHRYSLER PLYMOUTH
Lat/Lon: 47.47558 / -122.2147
Affected Media: Soil
FS ID: 7826317
Site Response Code Unit: NW

Facility ID: 11921
Facility Status: Monitoring
Release ID: 5633
Release Notification Date: 9/30/1994 00:00:00
Release Status Date: 6/1/1995 00:00:00
Alternate Name: PUGET SOUND CHRYSLER PLYMOUTH
Lat/Lon: 47.47558 / -122.2147
Affected Media: Soil
FS ID: 7826317
Site Response Code Unit: NW

Facility ID: 11921
Facility Status: Monitoring
Release ID: 5633
Release Notification Date: 9/30/1994 00:00:00
Release Status Date: 6/1/1995 00:00:00
Alternate Name: PUGET SOUND CHRYSLER PLYMOUTH
Lat/Lon: 47.47558 / -122.2147
Affected Media: Ground Water
FS ID: 7826317
Site Response Code Unit: NW

WA ICR:

Date Ecology Received Report: 10/20/1997
Contaminants Found at Site: Petroleum products
Media Contaminated: Groundwater, Soil
Cause of Contamination: Tank
Region: North Western
Type of Report Ecology Received: Interim cleanup report
Site Register Issue: 98-14
County Code: 17.00000
Contact: Not reported
Report Title: Not reported

Date Ecology Received Report: 06/11/1996
Contaminants Found at Site: Petroleum products
Media Contaminated: Groundwater, Soil
Cause of Contamination: Tank
Region: North Western
Type of Report Ecology Received: Interim cleanup report
Site Register Issue: 94-53
County Code: 17.00000
Contact: Not reported
Report Title: Not reported

MAP FINDINGS
FOCUS MAP 7

Map ID Site Database(s) EPA ID Number

LITHIA DODGE CHRYSLER JEEP (Continued)

1000223622

| | |
|----------------------------------|-----------------------------|
| Date Ecology Received Report: | 01/04/1994 |
| Contaminants Found at Site: | Metals |
| | Petroleum products |
| Media Contaminated: | Groundwater, Soil |
| Cause of Contamination: | Drum, SUMP, Tank |
| Region: | North Western |
| Type of Report Ecology Received: | Interim cleanup report |
| Site Register Issue: | 93-21 |
| County Code: | 17.00000 |
| Contact: | Not reported |
| Report Title: | Not reported |
| | |
| Date Ecology Received Report: | 01/13/1995 |
| Contaminants Found at Site: | Petroleum products |
| Media Contaminated: | Groundwater, Soil |
| Cause of Contamination: | Tank |
| Region: | North Western |
| Type of Report Ecology Received: | Interim cleanup report |
| Site Register Issue: | 93-44 |
| County Code: | 17.00000 |
| Contact: | Not reported |
| Report Title: | Not reported |
| | |
| Date Ecology Received Report: | 09/30/1994 |
| Contaminants Found at Site: | Petroleum products |
| Media Contaminated: | Groundwater, Soil |
| Cause of Contamination: | Tank |
| Region: | North Western |
| Type of Report Ecology Received: | Interim cleanup report |
| Site Register Issue: | 93-44 |
| County Code: | 17.00000 |
| Contact: | Not reported |
| Report Title: | Not reported |
| | |
| Date Ecology Received Report: | 01/24/1995 |
| Contaminants Found at Site: | Petroleum products |
| Media Contaminated: | Groundwater, Soil |
| Cause of Contamination: | Tank |
| Region: | North Western |
| Type of Report Ecology Received: | Interim cleanup report |
| Site Register Issue: | 93-44 |
| County Code: | 17.00000 |
| Contact: | Not reported |
| Report Title: | Not reported |
| | |
| VCP: | |
| Facility ID : | 7826317 |
| WARM BIN # : | Not reported |
| Ecology Status : | Independent Remedial Action |
| NFA Code : | Not reported |
| Program Plan Code : | 4 |
| | |
| WA MANIFEST: | |
| Facility Site ID Number: | 7826317 |
| Permit by Rule: | False |
| Treatment by Generator: | False |
| Mixed radioactive waste: | False |

MAP FINDINGS
FOCUS MAP 7

Map ID Site Database(s) EPA ID Number

LITHIA DODGE CHRYSLER JEEP (Continued)

1000223622

Importer of hazardous waste: False
 Immediate recycler: False
 Treatment/Storage/Disposal/Recycling Facility: False
 Generator of dangerous fuel waste: False
 Generator marketing to burner: False
 "Other marketers (i.e., blender, distributor, etc.)": False
 Utility boiler burner: False
 Industry boiler burner: False
 Industrial Furnace: False
 Smelter defferal: False
 Universal waste - batteries - generate: False
 Universal waste - thermostats - generate: False
 Universal waste - mercury - generate: False
 Universal waste - lamps - generate: False
 Universal waste - batteries - accumulate: False
 Universal waste - thermostats - accumulate: False
 Universal waste - mercury - accumulate: False
 Universal waste - lamps - accumulate: False
 Destination Facility for Universal Waste: False
 Off-specification used oil burner - utility boiler: False
 Off-specification used oil burner - industrial boiler: False
 Off-specification used oil burner - industrial furnace: False
 EPA ID: WAD150981496
 Facility Address 2: Not reported
 TAX REG NBR: 602063203
 NAICS CD: 441110
 BUSINESS TYPE: New Car Dealership
 MAIL NAME: Lithia Dodge Chrysler Jeep
 MAIL ADDR LINE1: 585 Rainier Ave S
 MAIL CITY,ST,ZIP: RENTON, WA 98055
 MAIL COUNTRY: UNITED STATES
 LEGAL ORG NAME: Lithia Motors Inc
 LEGAL ORG TYPE: Private
 LEGAL ADDR LINE1: 360 E JACKSON
 LEGAL CITY,ST,ZIP: MEDFORD, OR 97501
 LEGAL COUNTRY: UNITED STATES
 LEGAL PHONE NBR: (541)776-6582
 LEGAL EFFECTIVE DATE: 12/06/00
 LAND ORG NAME: Lithia Motors, Inc.
 LAND ORG TYPE: Private
 LAND PERSON NAME: Not reported
 LAND ADDR LINE1: 360 East Jackson
 LAND CITY,ST,ZIP: Medford, OR 97501
 LAND COUNTRY: UNITED STATES
 LAND PHONE NBR: (541)776-6582
 OPERATOR ORG NAME: Not reported
 OPERATOR ORG TYPE: Private
 OPERATOR ADDR LINE1: 585 RAINIER AVE S
 OPERATOR CITY,ST,ZIP: RENTON, WA 98055-2412
 OPERATOR COUNTRY: UNITED STATES
 OPERATOR PHONE NBR: (425)226-0066
 OPERATOR EFFECTIVE DATE: 12/06/00
 SITE CONTACT NAME: Scott Totten
 SITE CONTACT ADDR LINE1: 585 RAINIER AVE S
 SITE CONTACT ZIP: RENTON, WA 98055-2412
 SITE CONTACT COUNTRY: UNITED STATES
 SITE CONTACT PHONE NBR: 425226-0066

MAP FINDINGS
FOCUS MAP 7

Map ID Site Database(s) EPA ID Number

LITHIA DODGE CHRYSLER JEEP (Continued)

1000223622

SITE CONTACT EMAIL: stotten@lithia.com
 FORM CONTACT NAME: Dr. Mitchell Wang
 FORM CONTACT ADDR LINE1: 3787 RIVER RD
 FORM CONTACT ADDR LINE2: SUITE A
 FORM CONTACT CITY,ST,ZIP: KEIZER, OR 97303
 FORM CONTACT COUNTRY: UNITED STATES
 FORM CONTACT PHONE NBR: 503393-0980
 FORM CONTACT EMAIL: drwang@ehsassociates.com
 GEN STATUS CD: SQG
 MONTHLY GENERATION: False
 BATCH GENERATION: False
 ONE TIME GENERATION: False
 TRANSPORTS OWN WASTE: False
 TRANSPORTS OTHRS WASTE: False
 RECYCLER ONSITE: False
 TRANSFER FACILITY: False
 OTHER EXEMPTION: Not reported
 UW BATTERY GEN: False
 USED OIL TRANSPORTER: False
 USED OIL TRANSFER FACILITY: False
 USED OIL PROCESSOR: False
 USED OIL REREFINER: False
 USED OIL FUEL MRKTR DIRECTS SHPMNTS: False
 USED OIL FUEL MRKTR MEETS SPECS: False

35

**SAM'S CLUB #4835
901 S GRADY WY
RENTON, WA 98055**

**UST U004041034
N/A**

UST:

Facility ID: 6909852
 Site ID: 618986
 Install Date: 10/16/2003 00:00:00
 Capacity: Not reported
 Status: Operational
 Tank Name: 1
 Substance: Unleaded Gasoline
 Compartment #: 1
 Tank ID: 618419
 Comartment ID: 592720
 Decimal Latitude: 47.46883
 Decimal Longitude: -122.22903
 Ecology Region: North Western

Facility ID: 6909852
 Site ID: 618986
 Install Date: 10/16/2003 00:00:00
 Capacity: Not reported
 Status: Operational
 Tank Name: 3
 Substance: Unleaded Gasoline
 Compartment #: 1
 Tank ID: 618420
 Comartment ID: 592721
 Decimal Latitude: 47.46883
 Decimal Longitude: -122.22903
 Ecology Region: North Western

MAP FINDINGS
FOCUS MAP 7

| Map ID | Site | Database(s) | EPA ID Number |
|--------|------|-------------|---------------|
|--------|------|-------------|---------------|

SAM'S CLUB #4835 (Continued)

U004041034

Facility ID: 6909852
 Site ID: 618986
 Install Date: 10/16/2003 00:00:00
 Capacity: Not reported
 Status: Operational
 Tank Name: 2
 Substance: Unleaded Gasoline
 Compartment #: 1
 Tank ID: 618421
 Comartment ID: 592722
 Decimal Latitude: 47.46883
 Decimal Longitude: -122.22903
 Ecology Region: North Western

35

**BROWN BEAR CAR WASH
800 S GRADY WAY
RENTON, WA 98055**

**UST U003997095
N/A**

UST:

Facility ID: 99851765
 Site ID: 464263
 Install Date: 7/7/1998 00:00:00
 Capacity: 20,000 to 29,999 Gallons
 Status: Operational
 Tank Name: 1
 Substance: Unleaded Gasoline
 Compartment #: 1
 Tank ID: 464288
 Comartment ID: 464328
 Decimal Latitude: 47.47391
 Decimal Longitude: -122.20790
 Ecology Region: North Western

Facility ID: 99851765
 Site ID: 464263
 Install Date: 7/7/1998 00:00:00
 Capacity: 10,000 to 19,999 Gallons
 Status: Operational
 Tank Name: 2
 Substance: Unleaded Gasoline
 Compartment #: 1
 Tank ID: 464289
 Comartment ID: 464329
 Decimal Latitude: 47.47391
 Decimal Longitude: -122.20790
 Ecology Region: North Western

36

**LTS TRUCKING
423 S. 7TH ST.
RENTON, WA 98055**

**ICR S104485300
N/A**

WA ICR:

Date Ecology Received Report: 02/19/1998
 Contaminants Found at Site: Petroleum products
 Media Contaminated: Groundwater, Soil
 Cause of Contamination: Tank
 Region: North Western

MAP FINDINGS
FOCUS MAP 7

Map ID Site Database(s) EPA ID Number

LTS TRUCKING (Continued)

S104485300

Type of Report Ecology Received: Final cleanup report
 Site Register Issue: 98-12
 County Code: 17.00000
 Contact: Not reported
 Report Title: Not reported

Date Ecology Received Report: 02/12/1998
 Contaminants Found at Site: Petroleum products
 Media Contaminated: Groundwater, Soil
 Cause of Contamination: Tank
 Region: North Western
 Type of Report Ecology Received: Interim cleanup report
 Site Register Issue: 98-12
 County Code: 17.00000
 Contact: Not reported
 Report Title: Not reported

Date Ecology Received Report: 10/30/1997
 Contaminants Found at Site: Petroleum products
 Media Contaminated: Groundwater, Soil
 Cause of Contamination: Tank
 Region: North Western
 Type of Report Ecology Received: Interim cleanup report
 Site Register Issue: 98-12
 County Code: 17.00000
 Contact: Not reported
 Report Title: Not reported

Date Ecology Received Report: 08/10/1997
 Contaminants Found at Site: Petroleum products
 Media Contaminated: Groundwater, Soil
 Cause of Contamination: Tank
 Region: North Western
 Type of Report Ecology Received: Interim cleanup report
 Site Register Issue: 98-12
 County Code: 17.00000
 Contact: Not reported
 Report Title: Not reported

Date Ecology Received Report: 05/10/1997
 Contaminants Found at Site: Petroleum products
 Media Contaminated: Groundwater, Soil
 Cause of Contamination: Tank
 Region: North Western
 Type of Report Ecology Received: Interim cleanup report
 Site Register Issue: 98-12
 County Code: 17.00000
 Contact: Not reported
 Report Title: Not reported

Date Ecology Received Report: 01/10/1997
 Contaminants Found at Site: Petroleum products
 Media Contaminated: Groundwater, Soil
 Cause of Contamination: Tank
 Region: North Western
 Type of Report Ecology Received: Interim cleanup report
 Site Register Issue: 98-12

MAP FINDINGS
FOCUS MAP 7

| Map ID | Site | Database(s) | EPA ID Number |
|--------|------|-------------|---------------|
|--------|------|-------------|---------------|

LTS TRUCKING (Continued)

S104485300

County Code: 17.00000
Contact: Not reported
Report Title: Not reported

36

**LTS TRUCKING
423 S 7TH ST
RENTON, WA 98055**

**RCRA-SQG 1000417406
FINDS WAD005791249
CSCSL NFA
VCP
INST CONTROL**

RCRAInfo:

Owner: RENTON ISSAQUAH AUTO FREIGHTLI
EPA ID: WAD005791249
Contact: DOUG DENNEY
(425)251-9791

Classification: Small Quantity Generator
TSD Activities: Not reported

Violation Status: No violations found

FINDS:

Other Pertinent Environmental Activity Identified at Site:

RCRAInfo is a national information system that supports the Resource Conservation and Recovery Act (RCRA) program through the tracking of events and activities related to facilities that generate, transport, and treat, store, or dispose of hazardous waste. RCRAInfo allows RCRA program staff to track the notification, permit, compliance, and corrective action activities required under RCRA.

WA-DOEFSIS (Washington - Department Of Ecology Facility / Site Identification System) is the Department of Ecology's Facility/Site identification system that provides a means to query and display data maintained by the Department of Ecology. This system contains key information for each facility/site that is currently, or has been, of interest to the departments Air Quality, Dam Safety, Hazardous Waste, Toxics Cleanup, and Water Quality Programs.

WA INSTUTIONAL CONTROL:

Facility Site Id : 71914167
Nfa Code : Restrictive Covenant, Institutional Controls
Nfa Date : 1/29/1999 00:00:00
Decision Document Id : 360
Document Type : VCP
Filing Num (county) : 9901120993
Filing Date : 1/5/1999 00:00:00
Inst Control Doc Id : 1
IC Document Type : 6
Status Of IC Doc Type : Active
County Filing # For Individual IC Doc : 9901120993
Filing Date Of Individual IC Doc : 1/5/1999 00:00:00
Status Date : 1/5/1999 00:00:00
IC Category Id : 625
IC Category : Property Use Restriction
Comments: RC obtained by Evergreen I LLC. Residual concentrations of gasoline and deisel remain in soil that exceed cleanup standards.
RC obtained by Evergreen I LLC. Residual concentrations of gasoline and deisel remain in soil that exceed cleanup standards.
RC obtained by Evergreen I LLC. Residual concentrations of gasoline and deisel remain in soil that exceed cleanup standards.
NFA Desc : Restrictive Covenant, Institutional Controls
IC Doc Type : VCP
IC Doc Status : Active

MAP FINDINGS
FOCUS MAP 7

Map ID Site Database(s) EPA ID Number

LTS TRUCKING (Continued)

1000417406

IC Category Desc : Property Use Restriction

Facility Site Id : 71914167
 Nfa Code : Restrictive Covenant, Institutional Controls
 Nfa Date : 1/29/1999 00:00:00
 Decision Document Id : 360
 Document Type : VCP
 Filing Num (county) : 9901120993
 Filing Date : 1/5/1999 00:00:00
 Inst Control Doc Id : 1
 IC Document Type : 6
 Status Of IC Doc Type : Active
 County Filing # For Individual IC Doc : 9901120993
 Filing Date Of Individual IC Doc : 1/5/1999 00:00:00
 Status Date : 1/5/1999 00:00:00
 IC Category Id : 626
 IC Category : Maintenance Requirements
 Comments: RC obtained by Evergreen I LLC. Residual concentrations of gasoline and deisel remain in soil that exceed cleanup standards.
 RC obtained by Evergreen I LLC. Residual concentrations of gasoline and deisel remain in soil that exceed cleanup standards.
 RC obtained by Evergreen I LLC. Residual concentrations of gasoline and deisel remain in soil that exceed cleanup standards.

NFA Desc : Restrictive Covenant, Institutional Controls
 IC Doc Type : VCP
 IC Doc Status : Active
 IC Category Desc : Maintenance Requirements

Facility Site Id : 71914167
 Nfa Code : Restrictive Covenant, Institutional Controls
 Nfa Date : 1/29/1999 00:00:00
 Decision Document Id : 360
 Document Type : VCP
 Filing Num (county) : 9901120993
 Filing Date : 1/5/1999 00:00:00
 Inst Control Doc Id : 1
 IC Document Type : 6
 Status Of IC Doc Type : Active
 County Filing # For Individual IC Doc : 9901120993
 Filing Date Of Individual IC Doc : 1/5/1999 00:00:00
 Status Date : 1/5/1999 00:00:00
 IC Category Id : 627
 IC Category : Soil Restriction
 Comments: RC obtained by Evergreen I LLC. Residual concentrations of gasoline and deisel remain in soil that exceed cleanup standards.
 RC obtained by Evergreen I LLC. Residual concentrations of gasoline and deisel remain in soil that exceed cleanup standards.
 RC obtained by Evergreen I LLC. Residual concentrations of gasoline and deisel remain in soil that exceed cleanup standards.

NFA Desc : Restrictive Covenant, Institutional Controls
 IC Doc Type : VCP
 IC Doc Status : Active
 IC Category Desc : Soil Restriction

WA NFA:

Facility/Site Id : 71914167
 Ecology Status : Independent Remedial Action
 Independent Status Code : Final Independent RA Report received

MAP FINDINGS
FOCUS MAP 7

Map ID Site Database(s) EPA ID Number

LTS TRUCKING (Continued)

1000417406

WARM Bin Number : Not reported
 NFA Code : Restrictive Convenant, Institutional Controls
 NFA Date : 1/29/1999 00:00:00
 Program Plan Code : 4

VCP:
 Facility ID : 71914167
 WARM BIN # : Not reported
 Ecology Status : Independent Remedial Action
 NFA Code : Restrictive Covenant, Institutional Controls
 Program Plan Code : 4

37

**ARCO 5902
710 S GRADY WAY
RENTON, WA 98055**

**FINDS 1004793279
RCRA-LQG WA0000816744
MANIFEST**

RCRAInfo:
 Owner: ARCO
 (714)670-5423
 EPA ID: WA0000816744
 Contact: Not reported
 Classification: Large Quantity Generator
 TSDF Activities: Not reported

BIENNIAL REPORTS:
 Last Biennial Reporting Year: 2003

| <u>Waste</u> | <u>Quantity (Lbs)</u> | <u>Waste</u> | <u>Quantity (Lbs)</u> |
|--------------|-----------------------|--------------|-----------------------|
| D001 | 7256.05 | D018 | 7256.05 |

Violation Status: No violations found

FINDS:

Other Pertinent Environmental Activity Identified at Site:
 RCRAInfo is a national information system that supports the Resource Conservation and Recovery Act (RCRA) program through the tracking of events and activities related to facilities that generate, transport, and treat, store, or dispose of hazardous waste. RCRAInfo allows RCRA program staff to track the notification, permit, compliance, and corrective action activities required under RCRA.

WA-DOEFSIS (Washington - Department Of Ecology Facility / Site Identification System) is the Department of Ecology's Facility/Site identification system that provides a means to query and display data maintained by the Department of Ecology. This system contains key information for each facility/site that is currently, or has been, of interest to the departments Air Quality, Dam Safety, Hazardous Waste, Toxics Cleanup, and Water Quality Programs.

WA MANIFEST:

Facility Site ID Number: 47138342
 Permit by Rule: False
 Treatment by Generator: False
 Mixed radioactive waste: False
 Importer of hazardous waste: False
 Immediate recycler: False
 Treatment/Storage/Disposal/Recycling Facility: False
 Generator of dangerous fuel waste: False
 Generator marketing to burner: False
 "Other marketers (i.e., blender, distributor, etc.)": False
 Utility boiler burner: False
 Industry boiler burner: False
 Industrial Furnace: False
 Smelter deferral: False

MAP FINDINGS
FOCUS MAP 7

Map ID Site Database(s) EPA ID Number

ARCO 5902 (Continued)

1004793279

Universal waste - batteries - generate: False
 Universal waste - thermostats - generate: False
 Universal waste - mercury - generate: False
 Universal waste - lamps - generate: False
 Universal waste - batteries - accumulate: False
 Universal waste - thermostats - accumulate: False
 Universal waste - mercury - accumulate: False
 Universal waste - lamps - accumulate: False
 Destination Facility for Universal Waste: False
 Off-specification used oil burner - utility boiler: False
 Off-specification used oil burner - industrial boiler: False
 Off-specification used oil burner - industrial furnace: False
 EPA ID: WA0000816744
 Facility Address 2: Not reported
 TAX REG NBR: 409018414
 NAICS CD: 44711
 BUSINESS TYPE: Gas station with store
 MAIL NAME: BP West Coast Products LLC
 MAIL ADDR LINE1: PO Box 6038
 MAIL CITY,ST,ZIP: ARTESIA, CA 90702-6038
 MAIL COUNTRY: UNITED STATES
 LEGAL ORG NAME: BP West Coast Products LLC
 LEGAL ORG TYPE: Private
 LEGAL ADDR LINE1: PO BOX 6038
 LEGAL CITY,ST,ZIP: ARTESIA, CA 90702-6038
 LEGAL COUNTRY: UNITED STATES
 LEGAL PHONE NBR: (714)670-3958
 LEGAL EFFECTIVE DATE: 05/01/96
 LAND ORG NAME: BP West Coast Products LLC
 LAND ORG TYPE: Private
 LAND PERSON NAME: Teresa Santana
 LAND ADDR LINE1: PO BOX 6038
 LAND CITY,ST,ZIP: ARTESIA, CA 90702-6038
 LAND COUNTRY: UNITED STATES
 LAND PHONE NBR: (714) 670-3958
 OPERATOR ORG NAME: Kerawalas IV Inc
 OPERATOR ORG TYPE: Private
 OPERATOR ADDR LINE1: 710 S Grady Way
 OPERATOR CITY,ST,ZIP: Renton, WA 98055
 OPERATOR COUNTRY: UNITED STATES
 OPERATOR PHONE NBR: 425-271-5872
 OPERATOR EFFECTIVE DATE: 07/07/99
 SITE CONTACT NAME: Teresa Santana
 SITE CONTACT ADDR LINE1: PO BOX 6038
 SITE CONTACT ZIP: ARTESIA, CA 90702
 SITE CONTACT COUNTRY: UNITED STATES
 SITE CONTACT PHONE NBR: 714-670-3958
 SITE CONTACT EMAIL: santanta@bp.com
 FORM CONTACT NAME: Teresa Santana
 FORM CONTACT ADDR LINE1: PO BOX 6038
 FORM CONTACT CITY,ST,ZIP: ARTESIA, CA 90702
 FORM CONTACT COUNTRY: UNITED STATES
 FORM CONTACT PHONE NBR: 714-670-3958
 FORM CONTACT EMAIL: santanta@bp.com
 GEN STATUS CD: XQG
 MONTHLY GENERATION: False
 BATCH GENERATION: False

MAP FINDINGS
FOCUS MAP 7

| Map ID | Site | Database(s) | EPA ID Number |
|--------|------|-------------|---------------|
|--------|------|-------------|---------------|

ARCO 5902 (Continued)

1004793279

ONE TIME GENERATION: False
 TRANSPORTS OWN WASTE: False
 TRANSPORTS OTHRS WASTE: False
 RECYCLER ONSITE: False
 TRANSFER FACILITY: False
 OTHER EXEMPTION: Not reported
 UW BATTERY GEN: False
 USED OIL TRANSPORTER: False
 USED OIL TRANSFER FACILITY: False
 USED OIL PROCESSOR: False
 USED OIL REREFINER: False
 USED OIL FUEL MRKTR DIRECTS SHPMNTS: False
 USED OIL FUEL MRKTR MEETS SPECS: False

37

**ARCO FACILITY #05902/KERAWALAS IV INC
 710 S GRADY WAY
 RENTON, WA 98055**

**LUST U003025301
 UST N/A**

LUST:

Facility ID: 102352
 Facility Status: Cleanup Started
 Release ID: 591973
 Release Notification Date: 12/7/2004 00:00:00
 Release Status Date: 12/10/2004 00:00:00
 Alternate Name: ARCO Facility 05902
 Lat/Lon: 47.4692 / -122.22698
 Affected Media: Soil
 FS ID: 47138342
 Site Response Code Unit: NW

UST:

Facility ID: 47138342
 Site ID: 102352
 Install Date: 5/5/1994 00:00:00
 Capacity: 5,000 to 9,999 Gallons
 Status: Operational
 Tank Name: 3
 Substance: Unleaded Gasoline
 Compartment #: 1
 Tank ID: 7795
 Comartment ID: 7933
 Decimal Latitude: 47.46920
 Decimal Longitude: -122.22698
 Ecology Region: North Western

Facility ID: 47138342
 Site ID: 102352
 Install Date: 5/5/1994 00:00:00
 Capacity: 5,000 to 9,999 Gallons
 Status: Operational
 Tank Name: 1
 Substance: Leaded Gasoline
 Compartment #: 1
 Tank ID: 7846
 Comartment ID: 7984
 Decimal Latitude: 47.46920
 Decimal Longitude: -122.22698
 Ecology Region: North Western

MAP FINDINGS
FOCUS MAP 7

| Map ID | Site | Database(s) | EPA ID Number |
|--------|------|-------------|---------------|
|--------|------|-------------|---------------|

ARCO FACILITY #05902/KERAWALAS IV INC (Continued)

U003025301

Facility ID: 47138342
 Site ID: 102352
 Install Date: 5/5/1994 00:00:00
 Capacity: 5,000 to 9,999 Gallons
 Status: Operational
 Tank Name: 4
 Substance: Unleaded Gasoline
 Compartment #: 1
 Tank ID: 7769
 Comartment ID: 7905
 Decimal Latitude: 47.46920
 Decimal Longitude: -122.22698
 Ecology Region: North Western

Facility ID: 47138342
 Site ID: 102352
 Install Date: 5/5/1994 00:00:00
 Capacity: 5,000 to 9,999 Gallons
 Status: Operational
 Tank Name: 2
 Substance: Unleaded Gasoline
 Compartment #: 1
 Tank ID: 7706
 Comartment ID: 7841
 Decimal Latitude: 47.46920
 Decimal Longitude: -122.22698
 Ecology Region: North Western

**37 LITHIA LOT A CAR OF RENTON
 700 S GRADY WAY
 RENTON, WA 98055**

**FINDS 1007064199
 VCP 110015407576**

FINDS:

Other Pertinent Environmental Activity Identified at Site:

WA-DOEFSIS (Washington - Department Of Ecology Facility / Site Identification System) is the Department of Ecology's Facility/Site identification system that provides a means to query and display data maintained by the Department of Ecology. This system contains key information for each facility/site that is currently, or has been, of interest to the departments Air Quality, Dam Safety, Hazardous Waste, Toxics Cleanup, and Water Quality Programs.

VCP:

Facility ID : 84748394
 WARM BIN # : Not reported
 Ecology Status : Independent Remedial Action
 NFA Code : Not reported
 Program Plan Code : 4

Facility ID : 84748394
 WARM BIN # : Not reported
 Ecology Status : Independent Remedial Action
 NFA Code : Not reported
 Program Plan Code : 4

MAP FINDINGS
FOCUS MAP 7

| Map ID | Site | Database(s) | EPA ID Number |
|--------|------|-------------|---------------|
|--------|------|-------------|---------------|

| | | | |
|----|--|--------------|---------------------------|
| 37 | LITHIA LOT A CAR OF RENTON 700 S GRADY WAY RENTON, WA 98055 | CSCSL | S105430800 N/A |
|----|--|--------------|---------------------------|

SHWS:

| | |
|---|--|
| Facility ID: | 84748394 |
| MTBE Code: | Not reported |
| Prog plan code : | 4 |
| UXO Code : | Not reported |
| Lat/Long : | 47.474499999999999 / -122.20702799999999 |
| Responsible Unit: | Northwest Region |
| Ecology Site Status relative to the MTCA cleanup process: | Independent Remedial Action |
| Independent Site Status - those sites undergoing an independent cleanup: | Final Independent Remedial Action Report received |
| WARM Bin Number indicates the outcome of the Washington Ranking Model (WARM): | |
| Affected Media Status: | C (Confirmed) - The presence of hazardous substances above MTCA cleanup levels has been confirmed by laboratory analysis (or field determination in the case of petroleum contamination) |
| Affected Media : | Ground Water |
| Arsenic Code: | C (Confirmed) - The presence of hazardous substances above MTCA cleanup levels has been confirmed by laboratory analysis (or field determination in the case of petroleum contamination) |
| Base/Neutral/Acid Organics: | Not reported |
| Halogenated Organic Compounds: | Not reported |
| EPA Priority Pollutants - Metals and Cyanide: | Not reported |
| Metals - Other non-priority pollutant metals: | Confirmed above MTCA cleanup levels |
| Polychlorinated biPhenyls (PCBs): | Not reported |
| Pesticides: | Not reported |
| Petroleum Products: | Not reported |
| Phenolic Compounds: | Not reported |
| Non-Halogenated Solvents: | Not reported |
| Dioxin: | Not reported |
| Polynuclear Aromatic Hydrocarbons (PAH): | Not reported |
| Reactive Wastes: | Not reported |
| Corrosive Wastes: | Not reported |
| Radioactive Wastes: | Not reported |
| Asbestos: | Not reported |
| Conventional Contaminants, Organic: | Not reported |
| Conventional Contaminants, Inorganic: | Not reported |
| Lat/Long : | 47° 28' 28.199999999999999" / 122° 12' 25.300000000000001" |
| Media Id : | 8860 |
| Media Type Description : | Groundwater |
| Media Status Description : | Confirmed |
| Tibutyl Tin Contaminant Group : | Not reported |
| Bioassay/benthic Failures Contam group : | Not reported |
| Wood Debris Contaminant Group : | Not reported |
| Other Deleterious Substance Group : | Not reported |

| | |
|--|---|
| Facility ID: | 84748394 |
| MTBE Code: | Not reported |
| Prog plan code : | 4 |
| UXO Code : | Not reported |
| Lat/Long : | 47.474499999999999 / -122.20702799999999 |
| Responsible Unit: | Northwest Region |
| Ecology Site Status relative to the MTCA cleanup process: | Independent Remedial Action |
| Independent Site Status - those sites undergoing an independent cleanup: | Final Independent Remedial Action Report received |

MAP FINDINGS
FOCUS MAP 7

Map ID Site Database(s) EPA ID Number

LITHIA LOT A CAR OF RENTON (Continued)

S105430800

WARM Bin Number indicates the outcome of the Washington Ranking Model (WARM):
 Affected Media Status: C (Confirmed) - The presence of hazardous substances above MTCA cleanup levels has been confirmed by laboratory analysis (or field determination in the case of petroleum contamination)
 Affected Media : Soil
 Arsenic Code: C (Confirmed) - The presence of hazardous substances above MTCA cleanup levels has been confirmed by laboratory analysis (or field determination in the case of petroleum contamination)
 Base/Neutral/Acid Organics: Not reported
 Halogenated Organic Compounds: Not reported
 EPA Priority Pollutants - Metals and Cyanide: Confirmed above MTCA cleanup levels
 Metals - Other non-priority pollutant medals: Confirmed above MTCA cleanup levels
 Polychlorinated biPhenyls (PCBs): Not reported
 Pesticides: Not reported
 Petroleum Products: Not reported
 Phenolic Compounds: Not reported
 Non-Halogenated Solvents: Not reported
 Dioxin: Not reported
 Polynuclear Aromatic Hydrocarbons (PAH): Confirmed above MTCA cleanup levels
 Reactive Wastes: Not reported
 Corrosive Wastes: Not reported
 Radioactive Wastes: Not reported
 Asbestos: Not reported
 Conventional Contaminants, Organic: Not reported
 Conventional Contaminants, Inorganic: Not reported
 Lat/Long : 47° 28' 28.19999999999999" / 122° 12' 25.300000000000001"
 Media Id : 8859
 Media Type Description : Soil
 Media Status Description : Confirmed
 Tributyl Tin Contaminant Group : Not reported
 Bioassay/benthic Failures Contam group : Not reported
 Wood Debris Contaminant Group : Not reported
 Other Deleterious Substance Group : Not reported

38

**RENTON LINCOLN-MERCURY
201 S 7TH
RENTON, WA 98055**

**LUST 1000417415
UST N/A**

LUST:

Facility ID: 10054
 Facility Status: Cleanup Started
 Release ID: 1211
 Release Notification Date: 2/14/1989 00:00:00
 Release Status Date: 6/1/1995 00:00:00
 Alternate Name: RENTON LINCOLN MERCURY
 Lat/Lon: 47.473592 / -122.215762
 Affected Media: Soil
 FS ID: 63659812
 Site Response Code Unit: NW

Facility ID: 10054
 Facility Status: Reported Cleaned Up
 Release ID: 1211
 Release Notification Date: 2/14/1989 00:00:00
 Release Status Date: 4/5/2000 00:00:00
 Alternate Name: RENTON LINCOLN MERCURY
 Lat/Lon: 47.473592 / -122.215762
 Affected Media: Soil
 FS ID: 63659812

MAP FINDINGS
FOCUS MAP 7

| Map ID | Site | Database(s) | EPA ID Number |
|--------|------|-------------|---------------|
|--------|------|-------------|---------------|

RENTON LINCOLN-MERCURY (Continued)

1000417415

Site Response Code Unit: NW

UST:

Facility ID: 63659812
 Site ID: 10054
 Install Date: 12/31/1964 00:00:00
 Capacity: 111 TO 1,100 Gallons
 Status: Removed
 Tank Name: 1
 Substance: Used Oil/Waste Oil
 Compartment #: 1
 Tank ID: 43208
 Comartment ID: 43819
 Decimal Latitude: 47.47359
 Decimal Longitude: -122.21576
 Ecology Region: North Western

Facility ID: 63659812
 Site ID: 10054
 Install Date: 12/31/1964 00:00:00
 Capacity: Not reported
 Status: Removed
 Tank Name: 2
 Substance: Leaded Gasoline
 Compartment #: 1
 Tank ID: 43295
 Comartment ID: 43906
 Decimal Latitude: 47.47359
 Decimal Longitude: -122.21576
 Ecology Region: North Western

41

**PUGET POWER - SHEFFIELD
620 S. GRADY WAY
RENTON, WA 98055**

**ICR S104487270
N/A**

WA ICR:

Date Ecology Received Report: 02/02/2000
 Contaminants Found at Site: Petroleum products
 Media Contaminated: Groundwater, Soil
 Cause of Contamination: Tank
 Region: North Western
 Type of Report Ecology Received: Final cleanup report
 Site Register Issue: 98-27
 County Code: 17.00000
 Contact: Not reported
 Report Title: Not reported

Date Ecology Received Report: 12/23/1999
 Contaminants Found at Site: Petroleum products
 Media Contaminated: Groundwater, Soil
 Cause of Contamination: Tank
 Region: North Western
 Type of Report Ecology Received: Interim cleanup report
 Site Register Issue: 98-27
 County Code: 17.00000
 Contact: Not reported
 Report Title: Not reported

Date Ecology Received Report: 11/29/1999

MAP FINDINGS
FOCUS MAP 7

Map ID Site Database(s) EPA ID Number

PUGET POWER - SHEFFIELD (Continued)

S104487270

| | |
|----------------------------------|-----------------------------------|
| Contaminants Found at Site: | Petroleum products |
| Media Contaminated: | Groundwater, Soil |
| Cause of Contamination: | Tank |
| Region: | North Western |
| Type of Report Ecology Received: | Interim cleanup report |
| Site Register Issue: | 98-27 |
| County Code: | 17.00000 |
| Contact: | Not reported |
| Report Title: | Not reported |
| | |
| Date Ecology Received Report: | 11/17/1999 |
| Contaminants Found at Site: | Petroleum products |
| Media Contaminated: | Groundwater, Soil |
| Cause of Contamination: | Tank |
| Region: | North Western |
| Type of Report Ecology Received: | Interim cleanup report |
| Site Register Issue: | 98-27 |
| County Code: | 17.00000 |
| Contact: | Not reported |
| Report Title: | Not reported |
| | |
| Date Ecology Received Report: | 01/05/1999 |
| Contaminants Found at Site: | Petroleum products |
| Media Contaminated: | Groundwater, Soil |
| Cause of Contamination: | Tank |
| Region: | North Western |
| Type of Report Ecology Received: | Interim cleanup report |
| Site Register Issue: | 98-27 |
| County Code: | 17.00000 |
| Contact: | Not reported |
| Report Title: | Not reported |
| | |
| Date Ecology Received Report: | 04/30/1998 |
| Contaminants Found at Site: | Petroleum products |
| Media Contaminated: | Groundwater, Soil |
| Cause of Contamination: | Tank |
| Region: | North Western |
| Type of Report Ecology Received: | Interim cleanup report |
| Site Register Issue: | 98-27 |
| County Code: | 17.00000 |
| Contact: | Not reported |
| Report Title: | Not reported |
| | |
| Date Ecology Received Report: | 07/22/1998 |
| Contaminants Found at Site: | PCB's |
| | Polynuclear aromatic hydrocarbons |
| Media Contaminated: | Soil, Sediment |
| Cause of Contamination: | Tank |
| Region: | North Western |
| Type of Report Ecology Received: | Interim cleanup report |
| Site Register Issue: | 98-06 |
| County Code: | 17.00000 |
| Contact: | Not reported |
| Report Title: | Not reported |
| | |
| Date Ecology Received Report: | 04/30/1998 |
| Contaminants Found at Site: | PCB's |

MAP FINDINGS
FOCUS MAP 7

| Map ID | Site | Database(s) | EPA ID Number |
|--------|------|-------------|---------------|
|--------|------|-------------|---------------|

PUGET POWER - SHEFFIELD (Continued)

S104487270

Polynuclear aromatic hydrocarbons
 Media Contaminated: Groundwater, Soil
 Cause of Contamination: Not reported
 Region: North Western
 Type of Report Ecology Received: Interim cleanup report
 Site Register Issue: 98-07
 County Code: 17.00000
 Contact: Not reported
 Report Title: Not reported

Date Ecology Received Report: 10/04/1991
 Contaminants Found at Site: Petroleum products
 Media Contaminated: Groundwater, Soil
 Cause of Contamination: Tank
 Region: North Western
 Type of Report Ecology Received: Interim cleanup report
 Site Register Issue: 98-17
 County Code: 17.00000
 Contact: Not reported
 Report Title: Not reported

Date Ecology Received Report: 02/07/1991
 Contaminants Found at Site: Petroleum products
 Media Contaminated: Groundwater, Soil
 Cause of Contamination: Tank
 Region: North Western
 Type of Report Ecology Received: Final cleanup report
 Site Register Issue: 98-17
 County Code: 17.00000
 Contact: Not reported
 Report Title: Not reported

Date Ecology Received Report: 12/18/1990
 Contaminants Found at Site: Petroleum products
 Media Contaminated: Groundwater, Soil
 Cause of Contamination: Tank
 Region: North Western
 Type of Report Ecology Received: Interim cleanup report
 Site Register Issue: 98-17
 County Code: 17.00000
 Contact: Not reported
 Report Title: Not reported

Date Ecology Received Report: 11/29/1990
 Contaminants Found at Site: Petroleum products
 Media Contaminated: Groundwater, Soil
 Cause of Contamination: Tank
 Region: North Western
 Type of Report Ecology Received: Interim cleanup report
 Site Register Issue: 98-17
 County Code: 17.00000
 Contact: Not reported
 Report Title: Not reported

Date Ecology Received Report: 03/08/1990
 Contaminants Found at Site: Petroleum products
 Media Contaminated: Groundwater, Soil

MAP FINDINGS
FOCUS MAP 7

Map ID Site Database(s) EPA ID Number

PUGET POWER - SHEFFIELD (Continued)

S104487270

Cause of Contamination: Tank
 Region: North Western
 Type of Report Ecology Received: Interim cleanup report
 Site Register Issue: 98-17
 County Code: 17.00000
 Contact: Not reported
 Report Title: Not reported

Date Ecology Received Report: 07/26/1988
 Contaminants Found at Site: Petroleum products
 Media Contaminated: Groundwater, Soil
 Cause of Contamination: Tank
 Region: North Western
 Type of Report Ecology Received: Interim cleanup report
 Site Register Issue: 98-17
 County Code: 17.00000
 Contact: Not reported
 Report Title: Not reported

Date Ecology Received Report: 03/03/1988
 Contaminants Found at Site: Petroleum products
 Media Contaminated: Groundwater, Soil
 Cause of Contamination: Tank
 Region: North Western
 Type of Report Ecology Received: Final cleanup report
 Site Register Issue: 98-17
 County Code: 17.00000
 Contact: Not reported
 Report Title: Not reported

Date Ecology Received Report: 01/15/1988
 Contaminants Found at Site: Petroleum products
 Media Contaminated: Groundwater, Soil
 Cause of Contamination: Tank
 Region: North Western
 Type of Report Ecology Received: Final cleanup report
 Site Register Issue: 98-17
 County Code: 17.00000
 Contact: Not reported
 Report Title: Not reported

Date Ecology Received Report: 01/06/1994
 Contaminants Found at Site: Petroleum products
 Media Contaminated: Groundwater
 Cause of Contamination: Tank
 Region: North Western
 Type of Report Ecology Received: Final cleanup report
 Site Register Issue: 93-20
 County Code: 17.00000
 Contact: Not reported
 Report Title: Not reported

Date Ecology Received Report: 01/06/1994
 Contaminants Found at Site: Petroleum products
 Media Contaminated: Soil
 Cause of Contamination: Tank
 Region: North Western

MAP FINDINGS
FOCUS MAP 7

| Map ID | Site | Database(s) | EPA ID Number |
|--------|------|-------------|---------------|
|--------|------|-------------|---------------|

PUGET POWER - SHEFFIELD (Continued)

S104487270

Type of Report Ecology Received: Interim cleanup report
Site Register Issue: 93-20
County Code: 17.00000
Contact: Not reported
Report Title: Not reported

Date Ecology Received Report: 01/06/1994
Contaminants Found at Site: Petroleum products
Media Contaminated: Groundwater, Soil
Cause of Contamination: Tank
Region: North Western
Type of Report Ecology Received: Interim cleanup report
Site Register Issue: 93-20
County Code: 17.00000
Contact: Not reported
Report Title: Not reported

Date Ecology Received Report: 01/06/1994
Contaminants Found at Site: Petroleum products
Media Contaminated: Soil
Cause of Contamination: Tank
Region: North Western
Type of Report Ecology Received: Final cleanup report
Site Register Issue: 93-20
County Code: 17.00000
Contact: Not reported
Report Title: Not reported

42

**LES SCHWAB TIRES RENTON
710 RAINIER AVE S
RENTON, WA 98055**

**FINDS 1007065145
CSCSL NFA 110015417146
VCP**

FINDS:

Other Pertinent Environmental Activity Identified at Site:

WA-DOEFSIS (Washington - Department Of Ecology Facility / Site Identification System) is the Department of Ecology's Facility/Site identification system that provides a means to query and display data maintained by the Department of Ecology. This system contains key information for each facility/site that is currently, or has been, of interest to the departments Air Quality, Dam Safety, Hazardous Waste, Toxics Cleanup, and Water Quality Programs.

WA NFA:

Facility/Site Id : 78566837
Ecology Status : Independent Remedial Action
Independent Status Code : Final Independant RA Report received
WARM Bin Number : Not reported
NFA Code : NFA after Assesment IRAP or VCP
NFA Date : 8/18/2005 00:00:00
Program Plan Code : 4

VCP:

Facility ID : 78566837
WARM BIN # : Not reported
Ecology Status : Independent Remedial Action
NFA Code : NFA after assessment, IRAP, or VCP
Program Plan Code : 4

MAP FINDINGS
FOCUS MAP 7

| Map ID | Site | Database(s) | EPA ID Number |
|--------|--|--|----------------------------|
| 42 | LES SCHWAB TIRES 710 RAINIER AVE. S. RENTON, WA 98055 WA ICR: Date Ecology Received Report: 01/22/2001 Contaminants Found at Site: Petroleum products Media Contaminated: Groundwater, Soil Cause of Contamination: Tank Region: North Western Type of Report Ecology Received: Interim cleanup report Site Register Issue: 98-34 County Code: 17.00000 Contact: Not reported Report Title: Monitoring - October 2000 | ICR | U003750214 N/A |
| 42 | LES SCHWAB TIRES (TWO REPORTS) 710 RAINIER AVE. S. RENTON, WA 98055 WA ICR: Date Ecology Received Report: 03/05/1998 Contaminants Found at Site: Petroleum products Media Contaminated: Groundwater, Soil Cause of Contamination: Tank Region: North Western Type of Report Ecology Received: Interim cleanup report Site Register Issue: 98-03 County Code: 17.00000 Contact: Not reported Report Title: Not reported | ICR | S104484960 N/A |
| 43 | SOUND FORD 750 RAINIER AVE S RENTON, WA 98055 RCRAInfo: Owner: SOUND FORD (425)235-1000 EPA ID: WAD067164533 Contact: Not reported Classification: Small Quantity Generator TSDF Activities: Not reported Violation Status: No violations found FINDS: Other Pertinent Environmental Activity Identified at Site: RCRAInfo is a national information system that supports the Resource Conservation and Recovery Act (RCRA) program through the tracking of events and activities related to facilities that generate, transport, and treat, store, or dispose of hazardous waste. RCRAInfo allows RCRA program staff to track the notification, permit, compliance, and corrective action activities required under RCRA. WA-DOEFSIS (Washington - Department Of Ecology Facility / Site Identification System) is the Department of Ecology's Facility/Site identification system that provides a means to query and display data maintained by the Department of Ecology. This system contains key information for each facility/site that is currently, or has been, of interest to the departments Air Quality, Dam Safety, Hazardous Waste, Toxics Cleanup, and Water Quality Programs. | RCRA-SQG FINDS LUST UST MANIFEST | 1000309116 WAD067164533 |

MAP FINDINGS
FOCUS MAP 7

Map ID Site Database(s) EPA ID Number

SOUND FORD (Continued)

1000309116

LUST:

Facility ID: 6089
 Facility Status: Cleanup Started
 Release ID: 1487
 Release Notification Date: 7/27/1989 00:00:00
 Release Status Date: 6/1/1995 00:00:00
 Alternate Name: SOUND FORD RENTON
 Lat/Lon: 47.473212 / -122.217722
 Affected Media: Soil
 FS ID: 58499353
 Site Response Code Unit: NW

Facility ID: 6089
 Facility Status: Cleanup Started
 Release ID: 1487
 Release Notification Date: 7/27/1989 00:00:00
 Release Status Date: 6/1/1995 00:00:00
 Alternate Name: SOUND FORD RENTON
 Lat/Lon: 47.473212 / -122.217722
 Affected Media: Ground Water
 FS ID: 58499353
 Site Response Code Unit: NW

WA MANIFEST:

Facility Site ID Number: 58499353
 Permit by Rule: False
 Treatment by Generator: False
 Mixed radioactive waste: False
 Importer of hazardous waste: False
 Immediate recycler: False
 Treatment/Storage/Disposal/Recycling Facility: False
 Generator of dangerous fuel waste: False
 Generator marketing to burner: False
 "Other marketers (i.e., blender, distributor, etc.)": False
 Utility boiler burner: False
 Industry boiler burner: False
 Industrial Furnace: False
 Smelter defferal: False
 Universal waste - batteries - generate: False
 Universal waste - thermostats - generate: False
 Universal waste - mercury - generate: False
 Universal waste - lamps - generate: False
 Universal waste - batteries - accumulate: False
 Universal waste - thermostats - accumulate: False
 Universal waste - mercury - accumulate: False
 Universal waste - lamps - accumulate: False
 Destination Facility for Universal Waste: False
 Off-specification used oil burner - utility boiler: False
 Off-specification used oil burner - industrial boiler: False
 Off-specification used oil burner - industrial furnace: False
 EPA ID: WAD067164533
 Facility Address 2: Not reported
 TAX REG NBR: 600113643
 NAICS CD: 44111
 BUSINESS TYPE: Not reported
 MAIL NAME: Sound Ford
 MAIL ADDR LINE1: 750 RAINIER AVE S

MAP FINDINGS
FOCUS MAP 7

Map ID Site Database(s) EPA ID Number

SOUND FORD (Continued)

1000309116

MAIL CITY,ST,ZIP: RENTON, WA 98055-3203
 MAIL COUNTRY: UNITED STATES
 LEGAL ORG NAME: Sound Ford
 LEGAL ORG TYPE: Private
 LEGAL ADDR LINE1: 750 RAINIER AVE S
 LEGAL CITY,ST,ZIP: RENTON, WA 98055-3203
 LEGAL COUNTRY: UNITED STATES
 LEGAL PHONE NBR: (425)235-1000
 LEGAL EFFECTIVE DATE: 03/05/97
 LAND ORG NAME: Not reported
 LAND ORG TYPE: Private
 LAND PERSON NAME: Rick Snyder
 LAND ADDR LINE1: 750 Rainier Ave S
 LAND CITY,ST,ZIP: RENTON, WA 98055
 LAND COUNTRY: UNITED STATES
 LAND PHONE NBR: 425-235-1000
 OPERATOR ORG NAME: Sound Ford
 OPERATOR ORG TYPE: Private
 OPERATOR ADDR LINE1: 750 RAINIER AVE S
 OPERATOR CITY,ST,ZIP: RENTON, WA 98055-3203
 OPERATOR COUNTRY: UNITED STATES
 OPERATOR PHONE NBR: (425)235-1000
 OPERATOR EFFECTIVE DATE: 01/10/97
 SITE CONTACT NAME: Darren Moore
 SITE CONTACT ADDR LINE1: 750 Rainier Ave S
 SITE CONTACT ZIP: RENTON, WA 98055
 SITE CONTACT COUNTRY: UNITED STATES
 SITE CONTACT PHONE NBR: (425)277-1345
 SITE CONTACT EMAIL: Not reported
 FORM CONTACT NAME: Rocky Hansen
 FORM CONTACT ADDR LINE1: 750 Rainier Ave S
 FORM CONTACT CITY,ST,ZIP: RENTON, WA 98055
 FORM CONTACT COUNTRY: UNITED STATES
 FORM CONTACT PHONE NBR: (425)277-1345
 FORM CONTACT EMAIL: soundfordbs@yahoo.com
 GEN STATUS CD: SQG
 MONTHLY GENERATION: False
 BATCH GENERATION: True
 ONE TIME GENERATION: False
 TRANSPORTS OWN WASTE: False
 TRANSPORTS OTHRS WASTE: False
 RECYCLER ONSITE: True
 TRANSFER FACILITY: False
 OTHER EXEMPTION: Not reported
 UW BATTERY GEN: False
 USED OIL TRANSPORTER: False
 USED OIL TRANSFER FACILITY: False
 USED OIL PROCESSOR: False
 USED OIL REREFINER: False
 USED OIL FUEL MRKTR DIRECTS SHPMNTS: False
 USED OIL FUEL MRKTR MEETS SPECS: False

MAP FINDINGS
 FOCUS MAP 7

| Map ID | Site | Database(s) | EPA ID Number |
|--------|------|-------------|---------------|
|--------|------|-------------|---------------|

SOUND FORD (Continued)

1000309116

UST:

Facility ID: 58499353
 Site ID: 6089
 Install Date: 12/31/1964 00:00:00
 Capacity: Not reported
 Status: Removed
 Tank Name: 5
 Substance: Used Oil/Waste Oil
 Compartment #: 1
 Tank ID: 26862
 Comartment ID: 27226
 Decimal Latitude: 47.47321
 Decimal Longitude: -122.21772
 Ecology Region: North Western

Facility ID: 58499353
 Site ID: 6089
 Install Date: 12/31/1964 00:00:00
 Capacity: 111 TO 1,100 Gallons
 Status: Removed
 Tank Name: 2
 Substance: Not reported
 Compartment #: 1
 Tank ID: 27064
 Comartment ID: 27432
 Decimal Latitude: 47.47321
 Decimal Longitude: -122.21772
 Ecology Region: North Western

Facility ID: 58499353
 Site ID: 6089
 Install Date: 12/31/1964 00:00:00
 Capacity: 111 TO 1,100 Gallons
 Status: Removed
 Tank Name: 6
 Substance: Used Oil/Waste Oil
 Compartment #: 1
 Tank ID: 27033
 Comartment ID: 27401
 Decimal Latitude: 47.47321
 Decimal Longitude: -122.21772
 Ecology Region: North Western

Facility ID: 58499353
 Site ID: 6089
 Install Date: 12/31/1964 00:00:00
 Capacity: 111 TO 1,100 Gallons
 Status: Removed
 Tank Name: 3
 Substance: Not reported
 Compartment #: 1
 Tank ID: 26945
 Comartment ID: 27311
 Decimal Latitude: 47.47321
 Decimal Longitude: -122.21772
 Ecology Region: North Western

MAP FINDINGS
FOCUS MAP 7

| Map ID | Site | Database(s) | EPA ID Number |
|--------|------|-------------|---------------|
|--------|------|-------------|---------------|

SOUND FORD (Continued)

1000309116

Facility ID: 58499353
 Site ID: 6089
 Install Date: 12/31/1964 00:00:00
 Capacity: Not reported
 Status: Removed
 Tank Name: 1
 Substance: Unleaded Gasoline
 Compartment #: 1
 Tank ID: 26917
 Comartment ID: 27283
 Decimal Latitude: 47.47321
 Decimal Longitude: -122.21772
 Ecology Region: North Western

Facility ID: 58499353
 Site ID: 6089
 Install Date: 12/31/1964 00:00:00
 Capacity: Not reported
 Status: Removed
 Tank Name: 4
 Substance: Used Oil/Waste Oil
 Compartment #: 1
 Tank ID: 27097
 Comartment ID: 27465
 Decimal Latitude: 47.47321
 Decimal Longitude: -122.21772
 Ecology Region: North Western

43

**USA MINI MART #115
 765 RAINIER AVE S
 RENTON, WA 98055**

**LUST 1000288066
 UST N/A**

LUST:

Facility ID: 100940
 Facility Status: Cleanup Started
 Release ID: 2179
 Release Notification Date: 11/8/1990 00:00:00
 Release Status Date: 6/1/1995 00:00:00
 Alternate Name: USA PETROLEUM STATION # 115
 Lat/Lon: 47.47328 / -122.21667
 Affected Media: Soil
 FS ID: 94569877
 Site Response Code Unit: NW

Facility ID: 100940
 Facility Status: Cleanup Started
 Release ID: 2179
 Release Notification Date: 11/8/1990 00:00:00
 Release Status Date: 6/1/1995 00:00:00
 Alternate Name: USA PETROLEUM STATION # 115
 Lat/Lon: 47.47328 / -122.21667
 Affected Media: Ground Water
 FS ID: 94569877
 Site Response Code Unit: NW

MAP FINDINGS
 FOCUS MAP 7

| Map ID | Site | Database(s) | EPA ID Number |
|--------|------|-------------|---------------|
|--------|------|-------------|---------------|

USA MINI MART #115 (Continued)

1000288066

UST:

| | |
|--------------------|--------------------------|
| Facility ID: | 94569877 |
| Site ID: | 100940 |
| Install Date: | 12/31/1964 00:00:00 |
| Capacity: | 111 TO 1,100 Gallons |
| Status: | Removed |
| Tank Name: | WASTEOIL |
| Substance: | Used Oil/Waste Oil |
| Compartment #: | 1 |
| Tank ID: | 22522 |
| Comartment ID: | 22842 |
| Decimal Latitude: | 47.47328 |
| Decimal Longitude: | -122.21667 |
| Ecology Region: | North Western |
| | |
| Facility ID: | 94569877 |
| Site ID: | 100940 |
| Install Date: | 8/1/1975 00:00:00 |
| Capacity: | 10,000 to 19,999 Gallons |
| Status: | Operational |
| Tank Name: | 1 |
| Substance: | Leaded Gasoline |
| Compartment #: | 1 |
| Tank ID: | 35271 |
| Comartment ID: | 35775 |
| Decimal Latitude: | 47.47328 |
| Decimal Longitude: | -122.21667 |
| Ecology Region: | North Western |
| | |
| Facility ID: | 94569877 |
| Site ID: | 100940 |
| Install Date: | 8/1/1975 00:00:00 |
| Capacity: | Not reported |
| Status: | Operational |
| Tank Name: | 4 |
| Substance: | Not reported |
| Compartment #: | 1 |
| Tank ID: | 35193 |
| Comartment ID: | 35697 |
| Decimal Latitude: | 47.47328 |
| Decimal Longitude: | -122.21667 |
| Ecology Region: | North Western |
| | |
| Facility ID: | 94569877 |
| Site ID: | 100940 |
| Install Date: | 8/1/1975 00:00:00 |
| Capacity: | 10,000 to 19,999 Gallons |
| Status: | Operational |
| Tank Name: | 2 |
| Substance: | Unleaded Gasoline |
| Compartment #: | 1 |
| Tank ID: | 35178 |
| Comartment ID: | 35682 |
| Decimal Latitude: | 47.47328 |
| Decimal Longitude: | -122.21667 |
| Ecology Region: | North Western |

MAP FINDINGS
FOCUS MAP 7

| Map ID | Site | Database(s) | EPA ID Number |
|--------|------|-------------|---------------|
|--------|------|-------------|---------------|

USA MINI MART #115 (Continued)

1000288066

Facility ID: 94569877
 Site ID: 100940
 Install Date: 8/1/1975 00:00:00
 Capacity: 10,000 to 19,999 Gallons
 Status: Operational
 Tank Name: 3
 Substance: Unleaded Gasoline
 Compartment #: 1
 Tank ID: 35242
 Comartment ID: 35746
 Decimal Latitude: 47.47328
 Decimal Longitude: -122.21667
 Ecology Region: North Western

43

**USA PETROLEUM #115
765 RAINIER AVE. S.
RENTON, WA 98055**

**ICR 1001820459
N/A**

WA ICR:

Date Ecology Received Report: 01/09/1995
 Contaminants Found at Site: Petroleum products
 Media Contaminated: Groundwater, Soil
 Cause of Contamination: Tank
 Region: North Western
 Type of Report Ecology Received: Interim cleanup report
 Site Register Issue: 93-43
 County Code: 17.00000
 Contact: Not reported
 Report Title: Not reported

Date Ecology Received Report: 09/23/1998
 Contaminants Found at Site: Petroleum products
 Media Contaminated: Soil
 Cause of Contamination: Tank
 Region: North Western
 Type of Report Ecology Received: Interim cleanup report
 Site Register Issue: 98-13
 County Code: 17.00000
 Contact: Not reported
 Report Title: Not reported

Date Ecology Received Report: 01/22/2001
 Contaminants Found at Site: Petroleum products
 Media Contaminated: Groundwater, Soil
 Cause of Contamination: Tank
 Region: North Western
 Type of Report Ecology Received: Interim cleanup report
 Site Register Issue: 98-33
 County Code: 17.00000
 Contact: Not reported
 Report Title: Ground Water Monitoring - Fourth Quarter

Date Ecology Received Report: 04/12/2001
 Contaminants Found at Site: Petroleum products
 Media Contaminated: Groundwater, Soil
 Cause of Contamination: Tank
 Region: North Western
 Type of Report Ecology Received: Interim cleanup report

MAP FINDINGS
FOCUS MAP 7

| Map ID | Site | Database(s) | EPA ID Number |
|--------|--|-------------|-------------------|
| | USA PETROLEUM #115 (Continued) | | 1001820459 |
| | Site Register Issue: 98-35 County Code: 17.00000 Contact: Not reported Report Title: Ground Water Monitoring - First Quarter 2000 | | |
| | Date Ecology Received Report: 06/25/2001 Contaminants Found at Site: Petroleum products Media Contaminated: Groundwater, Soil Cause of Contamination: Tank Region: North Western Type of Report Ecology Received: Interim cleanup report Site Register Issue: 98-39 County Code: 17.00000 Contact: Not reported Report Title: Ground Water Monitoring - Second Quarter 2001 | | |
| | Date Ecology Received Report: 09/25/2001 Contaminants Found at Site: Petroleum products Media Contaminated: Groundwater, Soil Cause of Contamination: Tank Region: North Western Type of Report Ecology Received: Interim cleanup report Site Register Issue: 98-41 County Code: 17.00000 Contact: Not reported Report Title: Ground Water Monitoring - Third Quarter 2001 | | |
| | Date Ecology Received Report: 12/27/2001 Contaminants Found at Site: Petroleum products Media Contaminated: Groundwater, Soil Cause of Contamination: Tank Region: North Western Type of Report Ecology Received: Interim cleanup report Site Register Issue: 98-44 County Code: 17.00000 Contact: Not reported Report Title: Fourth Quarter Ground Water Monitoring 2001 | | |
| | Date Ecology Received Report: 02/28/2002 Contaminants Found at Site: Petroleum products Media Contaminated: Groundwater, Soil Cause of Contamination: Tank Region: North Western Type of Report Ecology Received: Interim cleanup report Site Register Issue: 98-46 County Code: 17.00000 Contact: Not reported Report Title: First Quarter Ground Water Monitoring 2002 | | |
| | Date Ecology Received Report: 10/08/2002 Contaminants Found at Site: Petroleum products Media Contaminated: Groundwater, Soil Cause of Contamination: Tank Region: North Western Type of Report Ecology Received: Interim cleanup report Site Register Issue: 98-53 County Code: 17.00000 | | |

MAP FINDINGS
FOCUS MAP 7

| Map ID | Site | Database(s) | EPA ID Number |
|-----------|--|---|--|
| | USA PETROLEUM #115 (Continued) | | 1001820459 |
| | Contact: Not reported | | |
| | Report Title: Third Quarter Ground Water Monitoring 2002 | | |
| 44 | TEXACO STATION 632320402 509 S GRADY WAY RENTON, WA 98055 | RCRA-SQG CSCSL FINDS VCP | 1000659277 WAD988489464 |
| | RCRAInfo: | | |
| | Owner: EQUILION ENTERPRISES LLC DBA SHELL OIL P (425) 827-0761 | | |
| | EPA ID: WAD988489464 | | |
| | Contact: Not reported | | |
| | Classification: Small Quantity Generator | | |
| | TSDF Activities: Not reported | | |
| | Violation Status: No violations found | | |
| | FINDS: | | |
| | Other Pertinent Environmental Activity Identified at Site: | | |
| | RCRAInfo is a national information system that supports the Resource Conservation and Recovery Act (RCRA) program through the tracking of events and activities related to facilities that generate, transport, and treat, store, or dispose of hazardous waste. RCRAInfo allows RCRA program staff to track the notification, permit, compliance, and corrective action activities required under RCRA. | | |
| | WA-DOEFSIS (Washington - Department Of Ecology Facility / Site Identification System) is the Department of Ecology's Facility/Site identification system that provides a means to query and display data maintained by the Department of Ecology. This system contains key information for each facility/site that is currently, or has been, of interest to the departments Air Quality, Dam Safety, Hazardous Waste, Toxics Cleanup, and Water Quality Programs. | | |
| | SHWS: | | |
| | Facility ID: 3238112 | | |
| | MTBE Code: Not reported | | |
| | Prog plan code : 4 | | |
| | UXO Code : Not reported | | |
| | Lat/Long : 47.47364999999999 / -122.20735999999999 | | |
| | Responsible Unit: Northwest Region | | |
| | Ecology Site Status relative to the MTCA cleanup process: | | |
| | Independent Remedial Action | | |
| | Independent Site Status - those sites undergoing an independent cleanup: | | |
| | Final Independent Remedial Action Report received | | |
| | WARM Bin Number indicates the outcome of the Washington Ranking Model (WARM): | | |
| | Affected Media Status: C (Confirmed) - The presence of hazardous substances above MTCA cleanup levels has been confirmed by laboratory analysis (or field determination in the case of petroleum contamination) | | |
| | Affected Media : Ground Water | | |
| | Arsenic Code: Not reported | | |
| | Base/Neutral/Acid Organics: Not reported | | |
| | Halogenated Organic Compounds: Not reported | | |
| | EPA Priority Pollutants - Metals and Cyanide: Confirmed above MTCA cleanup levels | | |
| | Metals - Other non-priority pollutant medals: Not reported | | |
| | Polychlorinated biPhenyls (PCBs): Not reported | | |
| | Pesticides: Not reported | | |
| | Petroleum Products: Confirmed above MTCA cleanup levels | | |
| | Phenolic Compounds: Not reported | | |
| | Non-Halogenated Solvents: Not reported | | |
| | Dioxin: Not reported | | |

MAP FINDINGS
FOCUS MAP 7

Map ID Site Database(s) EPA ID Number

TEXACO STATION 632320402 (Continued)

1000659277

Polynuclear Aromatic Hydrocarbons (PAH): Not reported
 Reactive Wastes: Not reported
 Corrosive Wastes: Not reported
 Radioactive Wastes: Not reported
 Asbestos: Not reported
 Conventional Contaminants, Organic: Not reported
 Conventional Contaminants, Inorganic: Not reported
 Lat/Long : 47° 28' 25.14000000000001" / 122° 12' 26.49599999999999"
 Media Id : 11327
 Media Type Description : Groundwater
 Media Status Description : Confirmed
 Tributyl Tin Contaminant Group : Not reported
 Bioassay/benthic Failures Contam group : Not reported
 Wood Debris Contaminant Group : Not reported
 Other Deleterious Substance Group : Not reported

Facility ID: 3238112
 MTBE Code: Not reported
 Prog plan code : 4
 UXO Code : Not reported
 Lat/Long : 47.473649999999999 / -122.207359999999999

Responsible Unit: Northwest Region
 Ecology Site Status relative to the MTCA cleanup process:
 Independent Remedial Action
 Independent Site Status - those sites undergoing an independent cleanup:
 Final Independent Remedial Action Report received

WARM Bin Number indicates the outcome of the Washington Ranking Model (WARM):
 Affected Media Status: C (Confirmed) - The presence of hazardous substances above MTCA cleanup levels has been confirmed by laboratory analysis (or field determination in the case of petroleum contamination)

Affected Media : Soil
 Arsenic Code: Not reported
 Base/Neutral/Acid Organics: Not reported
 Halogenated Organic Compounds: Not reported
 EPA Priority Pollutants - Metals and Cyanide: Below MTCA cleanup levels
 Metals - Other non-priority pollutant medals: Not reported
 Polychlorinated biPhenyls (PCBs): Not reported
 Pesticides: Confirmed above MTCA cleanup levels
 Petroleum Products: Not reported
 Phenolic Compounds: Not reported
 Non-Halogenated Solvents: Not reported
 Dioxin: Not reported
 Polynuclear Aromatic Hydrocarbons (PAH): Not reported
 Reactive Wastes: Not reported
 Corrosive Wastes: Not reported
 Radioactive Wastes: Not reported
 Asbestos: Not reported
 Conventional Contaminants, Organic: Not reported
 Conventional Contaminants, Inorganic: Not reported
 Lat/Long : 47° 28' 25.14000000000001" / 122° 12' 26.49599999999999"
 Media Id : 11326
 Media Type Description : Soil
 Media Status Description : Confirmed
 Tributyl Tin Contaminant Group : Not reported
 Bioassay/benthic Failures Contam group : Not reported
 Wood Debris Contaminant Group : Not reported
 Other Deleterious Substance Group : Not reported

MAP FINDINGS
FOCUS MAP 7

| Map ID | Site | Database(s) | EPA ID Number |
|--------|------|-------------|---------------|
|--------|------|-------------|---------------|

TEXACO STATION 632320402 (Continued)

1000659277

VCP:

Facility ID : 3238112
 WARM BIN # : Not reported
 Ecology Status : Independent Remedial Action
 NFA Code : Not reported
 Program Plan Code : 4

Facility ID : 3238112
 WARM BIN # : Not reported
 Ecology Status : Independent Remedial Action
 NFA Code : Not reported
 Program Plan Code : 4

44

**GULL 1201
509 S GRADY WAY
RENTON, WA 98055**

**LUST U004020857
UST N/A**

LUST:

Facility ID: 7725
 Facility Status: Cleanup Started
 Release ID: 1578
 Release Notification Date: 8/28/1989 00:00:00
 Release Status Date: 2/19/1994 00:00:00
 Alternate Name: GULL 1201
 Lat/Lon: 47.47365 / -122.20736
 Affected Media: Ground Water
 FS ID: 3238112
 Site Response Code Unit: NW

Facility ID: 7725
 Facility Status: Cleanup Started
 Release ID: 1578
 Release Notification Date: 8/28/1989 00:00:00
 Release Status Date: 2/19/1994 00:00:00
 Alternate Name: GULL 1201
 Lat/Lon: 47.47365 / -122.20736
 Affected Media: Soil
 FS ID: 3238112
 Site Response Code Unit: NW

Facility ID: 7725
 Facility Status: Monitoring
 Release ID: 1578
 Release Notification Date: 8/28/1989 00:00:00
 Release Status Date: 9/19/1994 00:00:00
 Alternate Name: GULL 1201
 Lat/Lon: 47.47365 / -122.20736
 Affected Media: Soil
 FS ID: 3238112
 Site Response Code Unit: NW

Facility ID: 7725
 Facility Status: Monitoring
 Release ID: 1578
 Release Notification Date: 8/28/1989 00:00:00
 Release Status Date: 9/19/1994 00:00:00
 Alternate Name: GULL 1201
 Lat/Lon: 47.47365 / -122.20736

MAP FINDINGS
FOCUS MAP 7

Map ID Site Database(s) EPA ID Number

GULL 1201 (Continued)

U004020857

Affected Media: Ground Water
FS ID: 3238112
Site Response Code Unit: NW

UST:

Facility ID: 3238112
Site ID: 7725
Install Date: 12/31/1964 00:00:00
Capacity: Not reported
Status: Removed
Tank Name: 2
Substance: Leaded Gasoline
Compartment #: 1
Tank ID: 4999
Comartment ID: 5097
Decimal Latitude: 47.47365
Decimal Longitude: -122.20736
Ecology Region: North Western

Facility ID: 3238112
Site ID: 7725
Install Date: 12/31/1964 00:00:00
Capacity: Not reported
Status: Removed
Tank Name: 24
Substance: Unleaded Gasoline
Compartment #: 1
Tank ID: 14919
Comartment ID: 15145
Decimal Latitude: 47.47365
Decimal Longitude: -122.20736
Ecology Region: North Western

Facility ID: 3238112
Site ID: 7725
Install Date: 12/31/1964 00:00:00
Capacity: Not reported
Status: Removed
Tank Name: 4
Substance: Unleaded Gasoline
Compartment #: 1
Tank ID: 4962
Comartment ID: 5060
Decimal Latitude: 47.47365
Decimal Longitude: -122.20736
Ecology Region: North Western

Facility ID: 3238112
Site ID: 7725
Install Date: 12/31/1964 00:00:00
Capacity: Not reported
Status: Removed
Tank Name: 1
Substance: Unleaded Gasoline
Compartment #: 1
Tank ID: 4905
Comartment ID: 5003
Decimal Latitude: 47.47365

MAP FINDINGS
FOCUS MAP 7

| Map ID | Site | Database(s) | EPA ID Number |
|-----------|--|-------------|---------------------------------|
| | GULL 1201 (Continued) Decimal Longitude: -122.20736 Ecology Region: North Western | | U004020857 |
| 44 | GULL #1201 509 S. GRADY WAY RENTON, WA 98055 WA ICR: Date Ecology Received Report: 08/23/1996 Contaminants Found at Site: Petroleum products Media Contaminated: Groundwater, Soil Cause of Contamination: Tank Region: North Western Type of Report Ecology Received: Interim cleanup report Site Register Issue: 94-36 County Code: 17.00000 Contact: Not reported Report Title: Not reported Date Ecology Received Report: 02/11/1997 Contaminants Found at Site: Petroleum products Media Contaminated: Groundwater, Soil Cause of Contamination: Tank Region: North Western Type of Report Ecology Received: Interim cleanup report Site Register Issue: 94-46 County Code: 17.00000 Contact: Not reported Report Title: Not reported Date Ecology Received Report: / / Contaminants Found at Site: Petroleum products Media Contaminated: Groundwater, Soil Cause of Contamination: Tank Region: North Western Type of Report Ecology Received: Interim cleanup report Site Register Issue: 95-12 County Code: 17.00000 Contact: Not reported Report Title: Not reported Date Ecology Received Report: 04/21/1997 Contaminants Found at Site: Petroleum products Media Contaminated: Groundwater, Soil Cause of Contamination: Tank Region: North Western Type of Report Ecology Received: Interim cleanup report Site Register Issue: 95-13 County Code: 17.00000 Contact: Not reported Report Title: Not reported Date Ecology Received Report: 03/12/1998 Contaminants Found at Site: Petroleum products Media Contaminated: Groundwater, Soil Cause of Contamination: Tank Region: North Western Type of Report Ecology Received: Interim cleanup report Site Register Issue: 98-02 | ICR | S104484731 N/A |

MAP FINDINGS
FOCUS MAP 7

Map ID Site Database(s) EPA ID Number

GULL #1201 (Continued)

S104484731

| | |
|----------------------------------|------------------------|
| County Code: | 17.00000 |
| Contact: | Not reported |
| Report Title: | Not reported |
| | |
| Date Ecology Received Report: | 06/22/1998 |
| Contaminants Found at Site: | Petroleum products |
| Media Contaminated: | Groundwater, Soil |
| Cause of Contamination: | Tank |
| Region: | North Western |
| Type of Report Ecology Received: | Interim cleanup report |
| Site Register Issue: | 98-06 |
| County Code: | 17.00000 |
| Contact: | Not reported |
| Report Title: | Not reported |
| | |
| Date Ecology Received Report: | 04/16/1998 |
| Contaminants Found at Site: | Petroleum products |
| Media Contaminated: | Groundwater, Soil |
| Cause of Contamination: | Tank |
| Region: | North Western |
| Type of Report Ecology Received: | Interim cleanup report |
| Site Register Issue: | 98-07 |
| County Code: | 17.00000 |
| Contact: | Not reported |
| Report Title: | Not reported |
| | |
| Date Ecology Received Report: | 10/13/1998 |
| Contaminants Found at Site: | Petroleum products |
| Media Contaminated: | Groundwater, Soil |
| Cause of Contamination: | Tank |
| Region: | North Western |
| Type of Report Ecology Received: | Interim cleanup report |
| Site Register Issue: | 98-08 |
| County Code: | 17.00000 |
| Contact: | Not reported |
| Report Title: | Not reported |
| | |
| Date Ecology Received Report: | 01/07/1999 |
| Contaminants Found at Site: | Petroleum products |
| Media Contaminated: | Groundwater, Soil |
| Cause of Contamination: | Tank |
| Region: | North Western |
| Type of Report Ecology Received: | Interim cleanup report |
| Site Register Issue: | 98-11 |
| County Code: | 17.00000 |
| Contact: | Not reported |
| Report Title: | Not reported |
| | |
| Date Ecology Received Report: | 12/06/1993 |
| Contaminants Found at Site: | Petroleum products |
| Media Contaminated: | Groundwater, Soil |
| Cause of Contamination: | Tank |
| Region: | North Western |
| Type of Report Ecology Received: | Interim cleanup report |
| Site Register Issue: | 93-13 |
| County Code: | 17.00000 |
| Contact: | Not reported |

MAP FINDINGS
FOCUS MAP 7

| Map ID | Site | Database(s) | EPA ID Number |
|--------|------|-------------|---------------|
|--------|------|-------------|---------------|

GULL #1201 (Continued)

S104484731

Report Title: Not reported

Date Ecology Received Report: 02/20/1995
 Contaminants Found at Site: Petroleum products
 Media Contaminated: Groundwater, Soil
 Cause of Contamination: Tank
 Region: North Western
 Type of Report Ecology Received: Interim cleanup report
 Site Register Issue: 93-48
 County Code: 17.00000
 Contact: Not reported
 Report Title: Not reported

Date Ecology Received Report: 04/24/1995
 Contaminants Found at Site: Petroleum products
 Media Contaminated: Groundwater
 Cause of Contamination: Tank
 Region: North Western
 Type of Report Ecology Received: Interim cleanup report
 Site Register Issue: 94-03
 County Code: 17.00000
 Contact: Not reported
 Report Title: Not reported

Date Ecology Received Report: 05/30/1995
 Contaminants Found at Site: Petroleum products
 Media Contaminated: Groundwater, Soil
 Cause of Contamination: Tank
 Region: North Western
 Type of Report Ecology Received: Interim cleanup report
 Site Register Issue: 94-07
 County Code: 17.00000
 Contact: Not reported
 Report Title: Not reported

Date Ecology Received Report: 04/15/1994
 Contaminants Found at Site: Petroleum products
 Media Contaminated: Groundwater, Soil
 Cause of Contamination: Tank
 Region: North Western
 Type of Report Ecology Received: Interim cleanup report
 Site Register Issue: 93-28
 County Code: 17.00000
 Contact: Not reported
 Report Title: Not reported

Date Ecology Received Report: 04/15/1994
 Contaminants Found at Site: Petroleum products
 Media Contaminated: Groundwater, Soil
 Cause of Contamination: Tank
 Region: North Western
 Type of Report Ecology Received: Interim cleanup report
 Site Register Issue: 93-29
 County Code: 17.00000
 Contact: Not reported
 Report Title: Not reported

MAP FINDINGS
FOCUS MAP 7

| Map ID | Site | Database(s) | EPA ID Number |
|--------|------|-------------|---------------|
|--------|------|-------------|---------------|

GULL #1201 (Continued)

S104484731

Date Ecology Received Report: 10/16/1995
 Contaminants Found at Site: Petroleum products
 Media Contaminated: Groundwater, Soil
 Cause of Contamination: Tank
 Region: North Western
 Type of Report Ecology Received: Interim cleanup report
 Site Register Issue: 94-15
 County Code: 17.00000
 Contact: Not reported
 Report Title: Not reported

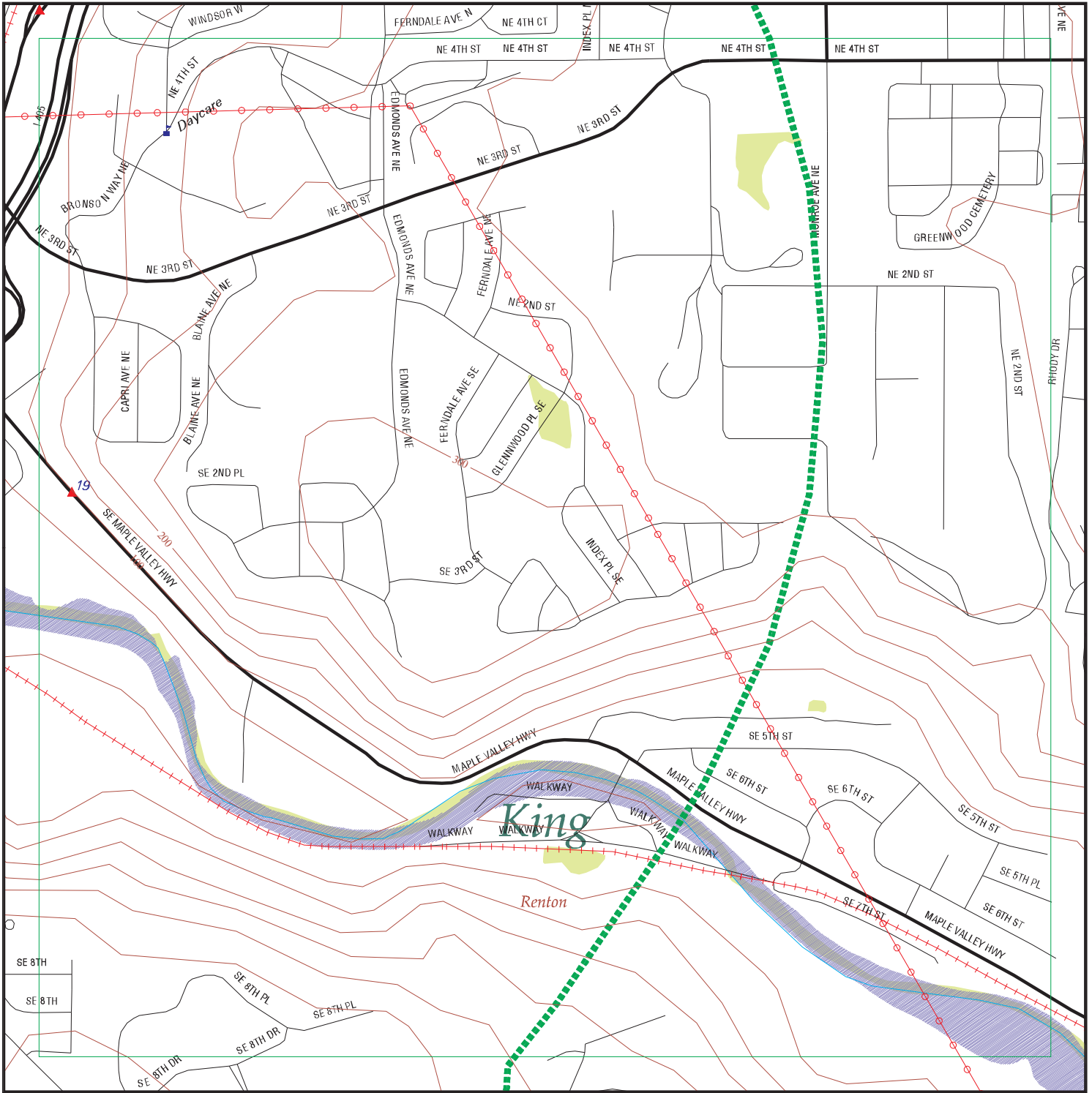
Date Ecology Received Report: 04/25/2001
 Contaminants Found at Site: Petroleum products
 Media Contaminated: Groundwater, Soil
 Cause of Contamination: Tank
 Region: North Western
 Type of Report Ecology Received: Not reported
 Site Register Issue: 98-36
 County Code: 17.00000
 Contact: Not reported
 Report Title: Letter Report Summary

Date Ecology Received Report: 08/09/2001
 Contaminants Found at Site: Petroleum products
 Media Contaminated: Groundwater, Soil
 Cause of Contamination: Tank
 Region: North Western
 Type of Report Ecology Received: Interim cleanup report
 Site Register Issue: 98-40
 County Code: 17.00000
 Contact: Not reported
 Report Title: Results of Ground Water Monitoring - First Quarter 2001

FOCUS MAP 7 ORPHAN SUMMARY

| City | EDR ID | Site Name | Site Address | Zip | Database(s) |
|--------------|------------|--|--------------------------------------|-------|---|
| HAZEL | U004021278 | HAZEL MAINTENANCE FACILITY SITE | MILEPOST 38.8 SR 530 | 98056 | UST |
| MAPLE VALLEY | U000924330 | CONOCOPHILLIPS COMPANY-2603144 | 26821 MAPLE VALLEY HWY | 98056 | LUST, UST |
| NEWCASTLE | S104873159 | MT. OLIVET LANDFILL | NE 3RD ST. | 98056 | ICR |
| NEWCASTLE | S104873003 | SHUFFLETON STEAM PLANT/PUGET SOUND ENERG | 1101 LAKE WASHINGTON BLVD. | 98056 | ICR |
| RENTON | 1001491112 | WEST SPRING LAKE BOAT RAMP CLEANUP | SE 180TH ST & W SPRING LAKE DR | 98055 | RCRA-SQG, FINDS |
| RENTON | S102258342 | STERNOFF METALS CORPORATION | 1600 SW 43RD ST | 98055 | CSCSL, INST CONTROL |
| RENTON | U003604548 | PACIFIC CAR AND FOUNDRY COMPANY | 1400 NORTH 4TH STREET | 98055 | UST |
| RENTON | 1000838973 | KENWORTH TRUCK CO RENTON | 1601 N. 8TH ST. | 98055 | FINDS, RCRA-LQG, TRIS, MANIFEST |
| RENTON | 1001600461 | WA DOT BRIDGE 90020 | SR 900 MP 10.72 TO MP 10.75 | 98056 | RCRA-SQG, FINDS |
| RENTON | 1000194911 | GOODYEAR ASC 8821 | 207 3RD AVE | 98055 | LUST, UST |
| RENTON | S106495770 | SHAMROCK | 2409 148TH AVE SE | 98056 | CSCSL |
| RENTON | U004021255 | NORTH AMERICAN REFRACTORIES CO | 1500 HOUSER WAY SOUTH | 98055 | UST |
| RENTON | 1000223629 | PUGET POWER SHUFFLETON STEAM PLANT | 1101 LAKE WASHINGTON BOULEVARD NORTH | 98055 | RCRA-SQG, FINDS, CSCSL NFA, VCI MANIFEST |
| RENTON | 1007080583 | BLACK RIVER CORP PARK TRACT A | OAKSDALE AVE SW | 98055 | CSCSL, FINDS |
| RENTON | S104971754 | RENTON TRANSFER STATION | S OF NE 4TH ST | 98056 | CSCSL NFA |
| RENTON | S107672312 | WA ECY SUNSET SPILL | 2621 NE SUNSET AVE | 98056 | MANIFEST |
| RENTON | 1001969468 | YOUNKER NISSAN | 3820 E VALLEY HWY S | 98055 | RCRA-SQG, FINDS, MANIFEST |

Focus Map 8

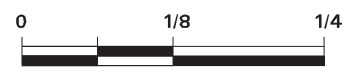


EDR DataMap® - Environmental Atlas

Tukwila to Renton Improvement Proj

Legend

- | | | | | |
|-----------------------------|--------------------|-------------------------|-------------------|--------------|
| Roads | Waterways | Powerlines | Water | Listed Sites |
| Major Roads | Railroads | Pipelines | Superfund Sites | |
| Contour Lines | Study Boundary | Fault Lines | Federal DOD Sites | |
| National Wetlands Inventory | 100-Yr Flood Zones | Indian Reservations BIA | | |



Scale in Miles

FOCUS MAP 8 SUMMARY

| <u>Database</u> | <u>Total Plotted</u> |
|---------------------------------------|--------------------------|
| <u>FEDERAL RECORDS</u> | |
| NPL | 0 |
| Proposed NPL | 0 |
| Delisted NPL | 0 |
| NPL RECOVERY | 0 |
| CERCLIS | 0 |
| CERC-NFRAP | 0 |
| CORRACTS | 0 |
| RCRA TSD | 0 |
| RCRA Lg. Quan. Gen. | 0 |
| RCRA Sm. Quan. Gen. | 1 |
| ERNS | 0 |
| HMIRS | 0 |
| US ENG CONTROLS | 0 |
| US INST CONTROL | 0 |
| DOD | 0 |
| FUDS | 0 |
| US BROWNFIELDS | 0 |
| CONSENT | 0 |
| ROD | 0 |
| UMTRA | 0 |
| ODI | 0 |
| TRIS | 0 |
| TSCA | 0 |
| FTTS | 0 |
| SSTS | 0 |
| ICIS | 0 |
| PADS | 0 |
| MLTS | 0 |
| MINES | 0 |
| FINDS | 1 |
| RAATS | 0 |
| <u>STATE AND LOCAL RECORDS</u> | |
| CSCSL | 0 |
| HSL | 0 |
| CSCSL NFA | 1 |
| State Landfill | 0 |
| SWTIRE | 0 |
| LUST | 0 |
| UST | 0 |
| AST | 0 |
| MANIFEST | 0 |
| SPILLS | 0 |
| INST CONTROL | 0 |
| VCP | 0 |
| ICR | 1 |
| DRYCLEANERS | 0 |

FOCUS MAP 8 SUMMARY

| <u>Database</u> | <u>Total Plotted</u> |
|---------------------------------------|--------------------------|
| CDL | 0 |
| WA Emissions | 0 |
| INACTIVE DRYCLEANERS | 0 |
| <u>TRIBAL RECORDS</u> | |
| INDIAN RESERV | 0 |
| INDIAN LUST | 0 |
| INDIAN UST | 0 |
| <u>EDR PROPRIETARY RECORDS</u> | |
| Manufactured Gas Plants | 0 |

NOTES:

Sites may be listed in more than one database

MAP FINDINGS
FOCUS MAP 8

| Map ID | Site | Database(s) | EPA ID Number |
|--------|--|--|---|
| 5 | <p>PERFORMANCE APEX AUTO SHOP 410 SUNSET BLVD N RENTON, WA 98055</p> <p>RCRAInfo: Owner: PERFORMANCE APEX LTD EPA ID: WAD054788351</p> <p>Contact: RAY MORTENSEN (425) 226-5955</p> <p>Classification: Small Quantity Generator TSDF Activities: Not reported</p> <p>Violation Status: No violations found</p> <p>FINDS: Other Pertinent Environmental Activity Identified at Site: RCRAInfo is a national information system that supports the Resource Conservation and Recovery Act (RCRA) program through the tracking of events and activities related to facilities that generate, transport, and treat, store, or dispose of hazardous waste. RCRAInfo allows RCRA program staff to track the notification, permit, compliance, and corrective action activities required under RCRA.</p> <p>WA-DOEFSIS (Washington - Department Of Ecology Facility / Site Identification System) is the Department of Ecology's Facility/Site identification system that provides a means to query and display data maintained by the Department of Ecology. This system contains key information for each facility/site that is currently, or has been, of interest to the departments Air Quality, Dam Safety, Hazardous Waste, Toxics Cleanup, and Water Quality Programs.</p> <p>WA NFA: Facility/Site Id : 2315 Ecology Status : Awaiting Site Hazard Assessment Independent Status Code : Not reported WARM Bin Number : Not reported NFA Code : NFA after Assesment IRAP or VCP NFA Date : 2/29/2000 00:00:00 Program Plan Code : Not reported</p> | <p>RCRA-SQG FINDS CSCSL NFA</p> | <p>1000230415 WAD054788351</p> |
| 19 | <p>STONEWAY CONCRETE (RENTON BATCH PLANT) 1915 MAPLE VALLEY HWY RENTON, WA 98055</p> <p>WA ICR: Date Ecology Received Report: 06/27/1990 Contaminants Found at Site: Metals Petroleum products Non-haologenated solvents</p> <p>Media Contaminated: Soil Cause of Contamination: Not reported Region: North Western Type of Report Ecology Received: Final cleanup report Site Register Issue: 90-07 County Code: 17.00000 Contact: Not reported Report Title: Not reported</p> <p>Date Ecology Received Report: 03/28/2001 Contaminants Found at Site: 37 Media Contaminated: Groundwater Cause of Contamination: Not reported Region: North Western Type of Report Ecology Received: Final cleanup report</p> | <p>ICR</p> | <p>S105063434 N/A</p> |

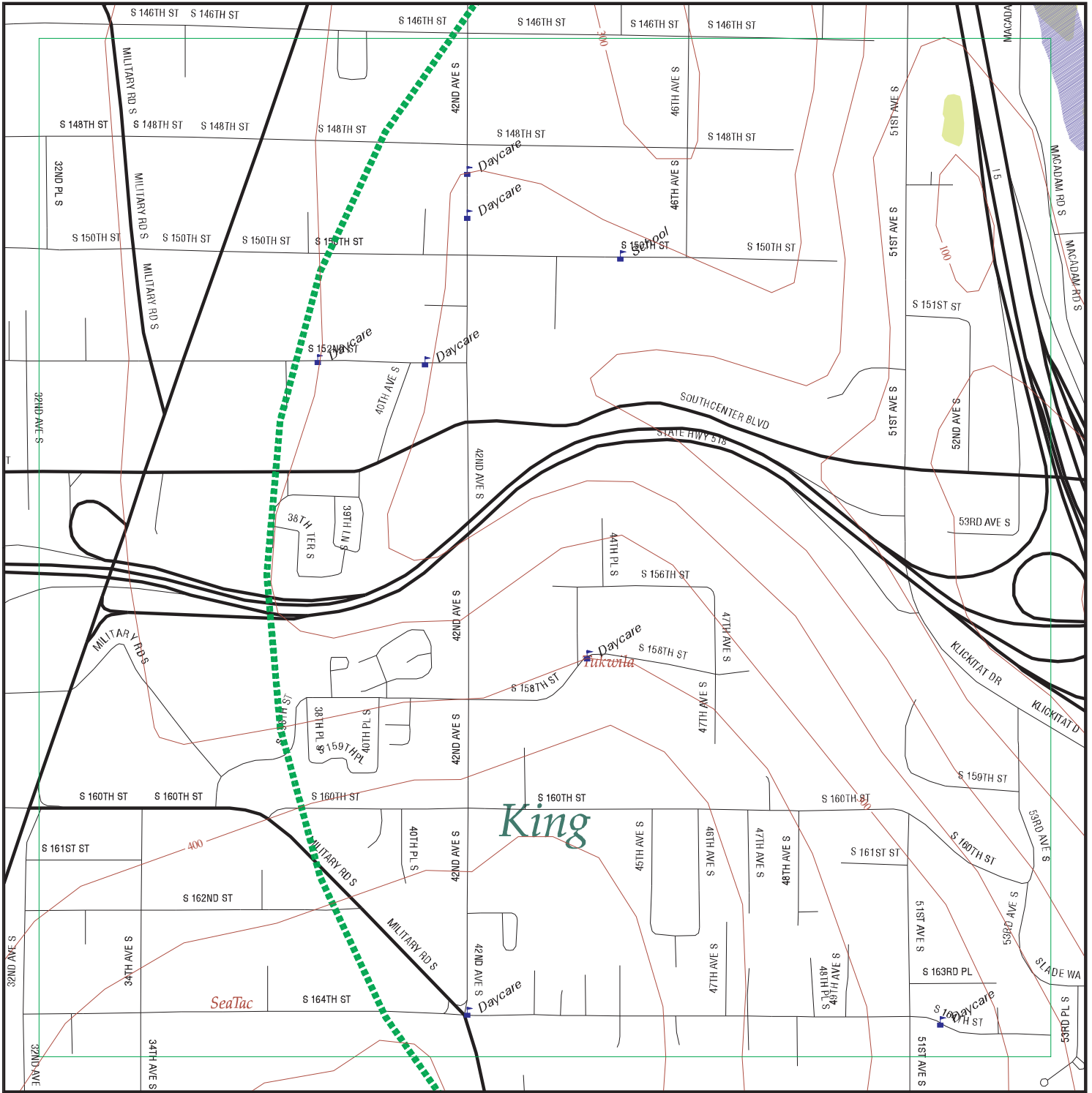
MAP FINDINGS
FOCUS MAP 8

| <u>Map ID</u> | <u>Site</u> | <u>Database(s)</u> | <u>EPA ID Number</u> |
|---------------|---|---------------------------------|----------------------|
| | STONEWAY CONCRETE (RENTON BATCH PLANT) (Continued) | | S105063434 |
| | Site Register Issue: | 98-39 | |
| | County Code: | 17.00000 | |
| | Contact: | Not reported | |
| | Report Title: | Ground Water Monitoring Results | |

FOCUS MAP 8 ORPHAN SUMMARY

| City | EDR ID | Site Name | Site Address | Zip | Database(s) |
|--------------|------------|---------------------------------|-------------------------------|-------|---------------------------------|
| HAZEL | U004021278 | HAZEL MAINTENANCE FACILITY SITE | MILEPOST 38.8 SR 530 | 98056 | UST |
| MAPLE VALLEY | U000924330 | CONOCOPHILLIPS COMPANY-2603144 | 26821 MAPLE VALLEY HWY | 98056 | LUST, UST |
| NEWCASTLE | S104873159 | MT. OLIVET LANDFILL | NE 3RD ST. | 98056 | ICR |
| RENTON | S102258342 | STERNOFF METALS CORPORATION | 1600 SW 43RD ST | 98055 | CSCSL, INST CONTROL |
| RENTON | U003604548 | PACIFIC CAR AND FOUNDRY COMPANY | 1400 NORTH 4TH STREET | 98055 | UST |
| RENTON | 1000838973 | KENWORTH TRUCK CO RENTON | 1601 N. 8TH ST. | 98055 | FINDS, RCRA-LQG, TRIS, MANIFEST |
| RENTON | 1001600461 | WA DOT BRIDGE 90020 | SR 900 MP 10.72 TO MP 10.75 | 98056 | RCRA-SQG, FINDS |
| RENTON | 1000194911 | GOODYEAR ASC 8821 | 207 3RD AVE | 98055 | LUST, UST |
| RENTON | S106495770 | SHAMROCK | 2409 148TH AVE SE | 98056 | CSCSL |
| RENTON | U004021255 | NORTH AMERICAN REFRACTORIES CO | 1500 HOUSER WAY SOUTH | 98055 | UST |
| RENTON | 1000659935 | BONNEVILLE WASTE | MAPLE VALLEY COVINGTON LINE 1 | 98058 | RCRA-SQG, FINDS |
| RENTON | 1007080583 | BLACK RIVER CORP PARK TRACT A | OAKSDALE AVE SW | 98055 | CSCSL, FINDS |
| RENTON | S104971754 | RENTON TRANSFER STATION | S OF NE 4TH ST | 98056 | CSCSL NFA |
| RENTON | U004040946 | AQUA BARN | 15227 RENTON-MAPLE VALLEY RD | 98058 | UST |
| RENTON | S107672312 | WA ECY SUNSET SPILL | 2621 NE SUNSET AVE | 98056 | MANIFEST |
| RENTON | 1001969468 | YOUNKER NISSAN | 3820 E VALLEY HWY S | 98055 | RCRA-SQG, FINDS, MANIFEST |

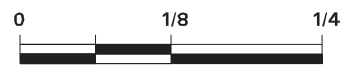
Focus Map 9



EDR DataMap® - Environmental Atlas Tukwila to Renton Improvement Proj

Legend

- | | | | | |
|-----------------------------|--------------------|-------------------------|-------------------|--------------|
| Roads | Waterways | Powerlines | Water | Listed Sites |
| Major Roads | Railroads | Pipelines | Superfund Sites | |
| Contour Lines | Study Boundary | Fault Lines | Federal DOD Sites | |
| National Wetlands Inventory | 100-Yr Flood Zones | Indian Reservations BIA | | |



Scale in Miles

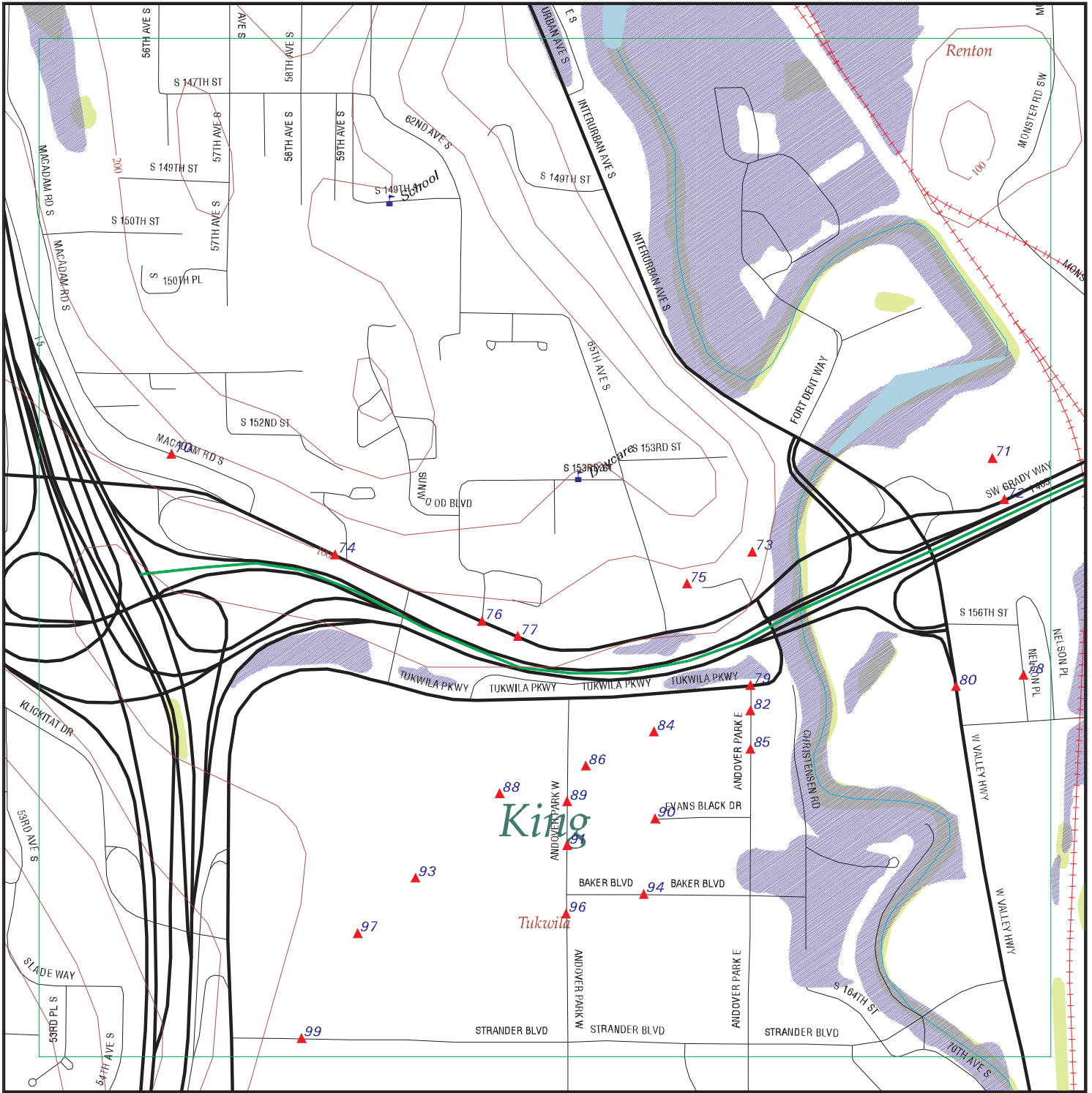
FOCUS MAP 9 ORPHAN SUMMARY

| City | EDR ID | Site Name | Site Address | Zip | Database(s) |
|-----------|------------|--|--------------------------------------|-------|---------------------------------------|
| ALLENTOWN | 1005445347 | SEATTLE FREIGHT SERVICE INC SR 599 | SR 599 & SR 99 N SIDE OF S BOU | 98168 | RCRA-SQG, FINDS |
| SEATAC | U004041107 | VANGUARD CAR RENTAL USA INC. | 2006 S 146TH ST | 98168 | UST |
| SEATAC | S104490883 | NW AIRLINES ABANDONED HYDRANT SYSTEM | CONCOURSE A | 98158 | CSCSL |
| SEATAC | U003528663 | KILROY REALTY LP | 18000 INTERNATIONAL BLVD | 98188 | UST |
| SEATAC | U003028032 | DOLLAR CAR SALES | 17600 PACIFIC HWY S | 98188 | LUST, UST |
| SEATAC | U003029252 | BUDGET RENT-A-CAR OF WASHINGTON-OREGON | 17808 PACIFIC HWY S | 98188 | LUST, UST |
| SEATAC | U003311116 | TEXACO STATION #63-133-0040 | 17010 PACIFIC HWY S | 98188 | CSCSL, LUST, UST, ICR |
| SEATAC | 1007080563 | SEA TAC NW BAGGAGE TUNNEL | SEA TAC INTERNATIONAL AIRPORT | 98158 | CSCSL, FINDS |
| SEATAC | U003795309 | SEA-TAC CRAWFORD AVIATION | SEA-TAC INTERNATIONAL AIRPORT | 98158 | UST |
| SEATAC | 1007069387 | PAN AMERICAN WORLD AIRWAY SEATAC | SEATTLE TACOMA INTERNATIONAL AIRPORT | 98168 | FINDS, VCP |
| SEATAC | S104971236 | PAN AMERICAN WORLD AIRWAY SEATAC | SEATTLE TACOMA INTERNATIONAL AIRPORT | 98168 | CSCSL |
| SEATTLE | 1000271347 | BERKLEY ENGINEERING CONST | S 124TH ST & HWY 99 | 98168 | RCRA-SQG, FINDS |
| SEATTLE | 1000399535 | UNITED AIRLINES SEA TAC INTL AIRPORT | 2230 S 161ST ST | 98158 | RCRA-SQG, CSCSL, FINDS, VCP, MANIFEST |
| SEATTLE | 1007062329 | KING COUNTY STREET SWEEPING SITE | 16TH AVE S & HWY 518 | 98168 | FINDS, VCP |
| SEATTLE | S104971682 | KING COUNTY STREET SWEEPING SITE | 16TH AVE S / HWY 518 | 98168 | CSCSL, NFA |
| SEATTLE | S103508058 | LARRY'S MARKET | 10525 HIGHWAY 99 | 98168 | ICR |
| SEATTLE | 1000199793 | OPERATIONS NW REGION | 15 MILITARY RD | 98188 | RCRA-SQG, FINDS |
| SEATTLE | 1007067942 | UNOCAL 3965 | 20658 PAC HWY S | 98188 | CSCSL, FINDS, VCP |
| SEATTLE | 1000660100 | BUDGET RENT A CAR VALET PARKING OPS | 17808 PACIFIC HWY S | 98188 | RCRA-SQG, CSCSL, FINDS, VCP, ICI |
| SEATTLE | 1004793506 | M & M FINISHERS INC | 16600 PACIFIC HWY S | 98188 | RCRA-SQG, FINDS, MANIFEST |
| SEATTLE | 1004794476 | ARCO 5515 | 15252 PACIFIC HWY S | 98188 | RCRA-SQG, FINDS, MANIFEST |
| SEATTLE | 1005445409 | SR TECHNICS PALMDALE INC SEATAC | 17801 PACIFIC HWY S | 98188 | RCRA-SQG, FINDS |
| SEATTLE | 1005906252 | AGFA CORP | 18740 PACIFIC HWY S | 98188 | RCRA-SQG, FINDS |
| SEATTLE | 1007265469 | NORITSU AMERICA CORP | 17620 PACIFIC HWY S | 98188 | RCRA-SQG, MANIFEST |
| SEATTLE | S105430740 | BUDGET RENT A CAR OF WA & OR PACIFIC HWY | 18445 PACIFIC HWY S | 98188 | CSCSL |
| SEATTLE | S106249976 | CHEVRON USA INC 92259 | 18514 PACIFIC HWY S | 98188 | LUST |
| SEATTLE | U000803461 | ARCO AM/PM MINI MARKET | 15252 PACIFIC HWY S | 98188 | UST |
| SEATTLE | U001125062 | WSDOT - SEATTLE | 15666 PACIFIC HWY S | 98188 | LUST, UST |
| SEATTLE | U001128275 | DOLLAR RENT A CAR | 15858 PACIFIC HWY S | 98188 | UST |
| SEATTLE | U003025548 | DESIMONE'S | 15060 PACIFIC HWY S | 98188 | LUST, UST |
| SEATTLE | U003026023 | NORTHWEST CORTEZ INC | 16616 PACIFIC HIGHWAY SOUTH | 98188 | UST |
| SEATTLE | U003026374 | THRIFTY CAR RENTAL | 18836 PACIFIC HWY S | 98188 | UST |
| SEATTLE | U003028240 | SEA TAC GULL #263 | 18812 PACIFIC HWY SO. | 98188 | UST |
| SEATTLE | 1004793526 | DOUGLAS PRINTING LTD | 14818 PACIFIC HWY S | 98168 | RCRA-SQG, FINDS |
| SEATTLE | S104155778 | FIVE AND TEN RENTALS, INC | 14120 PACIFIC HIGHWAY SOUTH | 98168 | LUST |
| SEATTLE | S104484687 | SEATAC MOTORS/SHELL OIL (TWO REPORTS) | 14120 PACIFIC HWY S. | 98168 | ICR |
| SEATTLE | S104485116 | ANCORP/TEXACO | 14004 PACIFIC HWY S. | 98168 | ICR |
| SEATTLE | S104485186 | SOUTHTOWNE AUTO REBUILD | 14862 PACIFIC HWY S. | 98168 | ICR |
| SEATTLE | S104488687 | SEATAC MOTORS/SHELL OIL | 14120 PACIFIC HWY S. | 98168 | ICR |
| SEATTLE | S105124693 | SOUTHLAND #22866 | 14207 PACIFIC HWY S. | 98168 | ICR |
| SEATTLE | U003026003 | FIVE AND TEN RENTALS, INC | 14120 PACIFIC HIGHWAY SOUTH | 98168 | UST |
| SEATTLE | U003152731 | ANCORP INC. | 14004 PACIFIC HWY S | 98168 | LUST, UST |

FOCUS MAP 9 ORPHAN SUMMARY

| City | EDR ID | Site Name | Site Address | Zip | Database(s) |
|---------|------------|-----------------------------------|--|-------|----------------------------|
| SEATTLE | U004020986 | MARVIN D WELTY | 14638 PACIFIC HWY SOUTH | 98168 | UST |
| SEATTLE | 1004793713 | DELTA AIR LINES SEATTLE | SEA TAC INTERNATIONAL AIRPORT | 98158 | RCRA-SQG, FINDS, MANIFEST |
| SEATTLE | 1000891809 | KITS CAMERA 2 | 1034 SOUTHCENTER MALL | 98188 | RCRA-SQG, FINDS |
| SEATTLE | 1004795041 | KITS CAMERAS 1017 | 1020 SOUTHCENTER MALL | 98188 | RCRA-SQG, FINDS, MANIFEST |
| TUKWILA | 1004794813 | TUKWILA CITY PACIFIC HY BRG | SR 99 MP 23.3 PACIFIC HY BRG | 98188 | RCRA-SQG, FINDS |
| TUKWILA | 1001491388 | WEST VALLEY HWY ACCIDENT | 17100 BLK W VALLEY HWY ON HWY | 98188 | RCRA-SQG, FINDS |
| TUKWILA | 1007072474 | LEVITZ FURNITURE | 17601 S CENTER PKWY | 98188 | CSCSL, FINDS, VCP |
| TUKWILA | 1001491373 | TUKWILA CONTAINER | NE COR S 114TH ST & 49TH AVE S | 98168 | RCRA-SQG, FINDS |
| TUKWILA | S104917985 | FAMILY FUN CENTER | 15031 S GRADY WAY | 98188 | CSCSL |
| TUKWILA | S102443859 | SOUTHTOWNE AUTO REBUILD | 14862 PACIFIC HWY S | 98168 | LUST |
| TUKWILA | S104971774 | SOUTHGATE TEXACO | 14004 PACIFIC HWY S | 98168 | CSCSL |
| TUKWILA | U002252521 | SEATAC CAR WASH | 14224 PACIFIC HWY S | 98168 | UST |
| TUKWILA | U003311182 | RELIANCE MINI MART | 14620 PACIFIC HWY S | 98168 | UST |
| TUKWILA | U003732809 | SOUTHTOWNE AUTO REBUILD | 14862 PACIFIC HWY S | 98168 | UST |
| TUKWILA | 1008410585 | BSNF SOUTH SEATTLE INTERMODAL HUB | 12200 51ST PLACE SE AND 5100 S. 122ND STREET | 98168 | US BROWNFIELDS |
| TUKWILA | 1004793238 | BON MARCHE TUKWILA 500 | 500 SOUTHCENTER MALL | 98188 | RCRA-SQG, FINDS, CSCSL NFA |
| TUKWILA | U004040697 | UNITED STATES PRINTING INK | 17300 WEST VALLEY HWY | 98188 | UST |

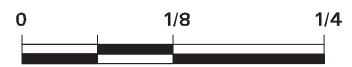
Focus Map 10



EDR DataMap® - Environmental Atlas Tukwila to Renton Improvement Proj

Legend

- | | | | | |
|-----------------------------|--------------------|-------------------------|-------------------|--------------|
| Roads | Waterways | Powerlines | Water | Listed Sites |
| Major Roads | Railroads | Pipelines | Superfund Sites | |
| Contour Lines | Study Boundary | Fault Lines | Federal DOD Sites | |
| National Wetlands Inventory | 100-Yr Flood Zones | Indian Reservations BIA | | |



Scale in Miles

FOCUS MAP 10 SUMMARY

| <u>Database</u> | <u>Total Plotted</u> |
|---------------------------------------|--------------------------|
| <u>FEDERAL RECORDS</u> | |
| NPL | 0 |
| Proposed NPL | 0 |
| Delisted NPL | 0 |
| NPL RECOVERY | 0 |
| CERCLIS | 0 |
| CERC-NFRAP | 1 |
| CORRACTS | 0 |
| RCRA TSD | 0 |
| RCRA Lg. Quan. Gen. | 2 |
| RCRA Sm. Quan. Gen. | 17 |
| ERNS | 0 |
| HMIRS | 0 |
| US ENG CONTROLS | 0 |
| US INST CONTROL | 0 |
| DOD | 0 |
| FUDS | 0 |
| US BROWNFIELDS | 0 |
| CONSENT | 0 |
| ROD | 0 |
| UMTRA | 0 |
| ODI | 0 |
| TRIS | 0 |
| TSCA | 0 |
| FTTS | 0 |
| SSTS | 0 |
| ICIS | 0 |
| PADS | 0 |
| MLTS | 0 |
| MINES | 0 |
| FINDS | 19 |
| RAATS | 0 |
| <u>STATE AND LOCAL RECORDS</u> | |
| CSCSL | 3 |
| HSL | 0 |
| CSCSL NFA | 4 |
| State Landfill | 0 |
| SWTIRE | 0 |
| LUST | 5 |
| UST | 13 |
| AST | 0 |
| MANIFEST | 5 |
| SPILLS | 0 |
| INST CONTROL | 0 |
| VCP | 3 |
| ICR | 10 |
| DRYCLEANERS | 0 |

FOCUS MAP 10 SUMMARY

| <u>Database</u> | <u>Total Plotted</u> |
|---------------------------------------|--------------------------|
| CDL | 0 |
| WA Emissions | 0 |
| INACTIVE DRYCLEANERS | 0 |
| <u>TRIBAL RECORDS</u> | |
| INDIAN RESERV | 0 |
| INDIAN LUST | 0 |
| INDIAN UST | 0 |
| <u>EDR PROPRIETARY RECORDS</u> | |
| Manufactured Gas Plants | 0 |

NOTES:

Sites may be listed in more than one database

MAP FINDINGS
FOCUS MAP 10

| Map ID | Site | Database(s) | EPA ID Number |
|--------|---|-------------|-------------------|
| 70 | <p>SUNSHINE RIDGE CONDOMINIUMS 15300 MACADAM ROAD S. TUKWILA, WA 98188</p> <p>WA ICR: Date Ecology Received Report: 07/23/1996 Contaminants Found at Site: Petroleum products Media Contaminated: Soil Cause of Contamination: Tank, Spill Region: North Western Type of Report Ecology Received: Final cleanup report Site Register Issue: 94-35 County Code: 17.00000 Contact: Not reported Report Title: Not reported</p> | ICR | S104488381 N/A |
| 71 | <p>SERVICE AMERICA CORPORATION 105 NELSON PLACE RENTON, WA 98055</p> <p>UST: Facility ID: 95565221 Site ID: 10294 Install Date: 12/31/1964 00:00:00 Capacity: Not reported Status: Removed Tank Name: 1. Substance: Unleaded Gasoline Compartment #: 1 Tank ID: 32704 Comartment ID: 33178 Decimal Latitude: 47.48657 Decimal Longitude: -122.21990 Ecology Region: North Western</p> | UST | U001126281 N/A |
| 72 | <p>CHARLES MOORE 1520 SW GRADY WAY RENTON, WA 98055</p> <p>UST: Facility ID: 17472867 Site ID: 2723 Install Date: 12/31/1964 00:00:00 Capacity: Not reported Status: Removed Tank Name: 1 Substance: Not reported Compartment #: 1 Tank ID: 23033 Comartment ID: 23354 Decimal Latitude: 47.46612 Decimal Longitude: -122.24001 Ecology Region: North Western</p> | UST | U001122865 N/A |

MAP FINDINGS
FOCUS MAP 10

| Map ID | Site | Database(s) | EPA ID Number |
|--------|------|-------------|---------------|
|--------|------|-------------|---------------|

| | | | |
|----|---|---------------------------|------------------------------------|
| 72 | INTERIOR CONST SUPPLY 1520 SW GRADY WAY RENTON, WA 98055 | RCRA-SQG FINDS | 1000215857 WAD063878029 |
|----|---|---------------------------|------------------------------------|

RCRAInfo:
 Owner: INTERIOR CONST SUPPLY
 EPA ID: WAD063878029
 Contact: RICHARD FLEMING
 (425) 228-3802
 Classification: Small Quantity Generator
 TSD Activities: Not reported
 Violation Status: No violations found

FINDS:

Other Pertinent Environmental Activity Identified at Site:

RCRAInfo is a national information system that supports the Resource Conservation and Recovery Act (RCRA) program through the tracking of events and activities related to facilities that generate, transport, and treat, store, or dispose of hazardous waste. RCRAInfo allows RCRA program staff to track the notification, permit, compliance, and corrective action activities required under RCRA.

WA-DOEFSIS (Washington - Department Of Ecology Facility / Site Identification System) is the Department of Ecology's Facility/Site identification system that provides a means to query and display data maintained by the Department of Ecology. This system contains key information for each facility/site that is currently, or has been, of interest to the departments Air Quality, Dam Safety, Hazardous Waste, Toxics Cleanup, and Water Quality Programs.

| | | | |
|----|--|---------------------------|------------------------------------|
| 73 | ROBERT BAYLEY CONSTR INC NORDS 100 SOUTHCENTER BLVD NORDSTROM TUKWILA, WA 98188 | RCRA-SQG FINDS | 1000219382 WAD982654089 |
|----|--|---------------------------|------------------------------------|

RCRAInfo:
 Owner: ROBERT BAYLEY CONSTR INC NORDS
 EPA ID: WAD982654089
 Contact: JAMES LANSCIARDI
 (206) 621-8884
 Classification: Small Quantity Generator
 TSD Activities: Not reported
 Violation Status: No violations found

FINDS:

Other Pertinent Environmental Activity Identified at Site:

RCRAInfo is a national information system that supports the Resource Conservation and Recovery Act (RCRA) program through the tracking of events and activities related to facilities that generate, transport, and treat, store, or dispose of hazardous waste. RCRAInfo allows RCRA program staff to track the notification, permit, compliance, and corrective action activities required under RCRA.

MAP FINDINGS
FOCUS MAP 10

| Map ID | Site | Database(s) | EPA ID Number |
|--------|---|-------------|-------------------|
| 74 | ARCO FACILITY #06155/YOSHINO INC 5800 SOUTHCENTER BLVD TUKWILA, WA 98188 | LUST | 1000838732 N/A |
| | LUST: | | |
| | Facility ID: 8815 | | |
| | Facility Status: Cleanup Started | | |
| | Release ID: 4696 | | |
| | Release Notification Date: 9/20/1993 00:00:00 | | |
| | Release Status Date: 11/30/1993 00:00:00 | | |
| | Alternate Name: ARCO STATION # 6155 | | |
| | Lat/Lon: 47.46433 / -122.26006 | | |
| | Affected Media: Soil | | |
| | FS ID: 11572949 | | |
| | Site Response Code Unit: NW | | |
| | Facility ID: 8815 | | |
| | Facility Status: Monitoring | | |
| | Release ID: 4696 | | |
| | Release Notification Date: 9/20/1993 00:00:00 | | |
| | Release Status Date: 8/28/1996 00:00:00 | | |
| | Alternate Name: ARCO STATION # 6155 | | |
| | Lat/Lon: 47.46433 / -122.26006 | | |
| | Affected Media: Soil | | |
| | FS ID: 11572949 | | |
| | Site Response Code Unit: NW | | |
| 74 | ARCO #6155 5800 SOUTHCENTER BLVD. TUKWILA, WA 98188 | ICR | S103503929 N/A |
| | WA ICR: | | |
| | Date Ecology Received Report: 04/10/1998 | | |
| | Contaminants Found at Site: Petroleum products | | |
| | Media Contaminated: Soil | | |
| | Cause of Contamination: Tank | | |
| | Region: North Western | | |
| | Type of Report Ecology Received: Interim cleanup report | | |
| | Site Register Issue: 98-03 | | |
| | County Code: 17.00000 | | |
| | Contact: Not reported | | |
| | Report Title: Not reported | | |
| | Date Ecology Received Report: 12/16/1993 | | |
| | Contaminants Found at Site: Petroleum products | | |
| | Media Contaminated: Soil | | |
| | Cause of Contamination: Tank | | |
| | Region: North Western | | |
| | Type of Report Ecology Received: Interim cleanup report | | |
| | Site Register Issue: 93-17 | | |
| | County Code: 17.00000 | | |
| | Contact: Not reported | | |
| | Report Title: Not reported | | |
| | Date Ecology Received Report: 11/17/1995 | | |
| | Contaminants Found at Site: Petroleum products | | |
| | Media Contaminated: Soil | | |
| | Cause of Contamination: Tank | | |
| | Region: North Western | | |
| | Type of Report Ecology Received: Interim cleanup report | | |
| | Site Register Issue: 94-34 | | |

MAP FINDINGS
FOCUS MAP 10

| Map ID | Site | Database(s) | EPA ID Number |
|--------|------|-------------|---------------|
|--------|------|-------------|---------------|

ARCO #6155 (Continued)

S103503929

| | |
|----------------------------------|------------------------|
| County Code: | 17.00000 |
| Contact: | Not reported |
| Report Title: | Not reported |
| Date Ecology Received Report: | 08/10/1995 |
| Contaminants Found at Site: | Petroleum products |
| Media Contaminated: | Soil |
| Cause of Contamination: | Tank |
| Region: | North Western |
| Type of Report Ecology Received: | Interim cleanup report |
| Site Register Issue: | 94-34 |
| County Code: | 17.00000 |
| Contact: | Not reported |
| Report Title: | Not reported |

74

**ARCO 6155
5800 SOUTHCENTER BLVD
TUKWILA, WA 98188**

**RCRA-SQG 1004794500
FINDS WAD988515276
MANIFEST**

RCRAInfo:

| | |
|-------------------|--------------------------|
| Owner: | ARCO (714)670-5423 |
| EPA ID: | WAD988515276 |
| Contact: | Not reported |
| Classification: | Small Quantity Generator |
| TSDF Activities: | Not reported |
| Violation Status: | No violations found |

FINDS:

Other Pertinent Environmental Activity Identified at Site:

RCRAInfo is a national information system that supports the Resource Conservation and Recovery Act (RCRA) program through the tracking of events and activities related to facilities that generate, transport, and treat, store, or dispose of hazardous waste. RCRAInfo allows RCRA program staff to track the notification, permit, compliance, and corrective action activities required under RCRA.

WA-DOEFSIS (Washington - Department Of Ecology Facility / Site Identification System) is the Department of Ecology's Facility/Site identification system that provides a means to query and display data maintained by the Department of Ecology. This system contains key information for each facility/site that is currently, or has been, of interest to the departments Air Quality, Dam Safety, Hazardous Waste, Toxics Cleanup, and Water Quality Programs.

WA MANIFEST:

| | |
|---|----------|
| Facility Site ID Number: | 11572949 |
| Permit by Rule: | False |
| Treatment by Generator: | False |
| Mixed radioactive waste: | False |
| Importer of hazardous waste: | False |
| Immediate recycler: | False |
| Treatment/Storage/Disposal/Recycling Facility: | False |
| Generator of dangerous fuel waste: | False |
| Generator marketing to burner: | False |
| "Other marketers (i.e., blender, distributor, etc.)": | False |
| Utility boiler burner: | False |
| Industry boiler burner: | False |
| Industrial Furnace: | False |
| Smelter defferal: | False |
| Universal waste - batteries - generate: | False |

MAP FINDINGS
FOCUS MAP 10

Map ID Site Database(s) EPA ID Number

ARCO 6155 (Continued)

1004794500

Universal waste - thermostats - generate: False
 Universal waste - mercury - generate: False
 Universal waste - lamps - generate: False
 Universal waste - batteries - accumulate: False
 Universal waste - thermostats - accumulate: False
 Universal waste - mercury - accumulate: False
 Universal waste - lamps - accumulate: False
 Destination Facility for Universal Waste: False
 Off-specification used oil burner - utility boiler: False
 Off-specification used oil burner - industrial boiler: False
 Off-specification used oil burner - industrial furnace: False
 EPA ID: WAD988515276
 Facility Address 2: Not reported
 TAX REG NBR: 409018414
 NAICS CD: 44711
 BUSINESS TYPE: Gas station with store
 MAIL NAME: BP West Coast Products LLC
 MAIL ADDR LINE1: PO BOX 6038
 MAIL CITY,ST,ZIP: ARTESIA, CA 90702-6038
 MAIL COUNTRY: UNITED STATES
 LEGAL ORG NAME: BP West Coast Products LLC
 LEGAL ORG TYPE: Private
 LEGAL ADDR LINE1: PO BOX 6038
 LEGAL CITY,ST,ZIP: ARTESIA, CA 90702-6038
 LEGAL COUNTRY: UNITED STATES
 LEGAL PHONE NBR: (714)670-3958
 LEGAL EFFECTIVE DATE: 07/11/96
 LAND ORG NAME: BP West Coast Products LLC
 LAND ORG TYPE: Private
 LAND PERSON NAME: Teresa Santana
 LAND ADDR LINE1: PO BOX 6038
 LAND CITY,ST,ZIP: ARTESIA, CA 90702-6038
 LAND COUNTRY: UNITED STATES
 LAND PHONE NBR: (714) 670-3958
 OPERATOR ORG NAME: Yoshino Inc
 OPERATOR ORG TYPE: Private
 OPERATOR ADDR LINE1: 5800 South Center Blvd
 OPERATOR CITY,ST,ZIP: Tukwila, WA 98188
 OPERATOR COUNTRY: UNITED STATES
 OPERATOR PHONE NBR: 206-248-2520
 OPERATOR EFFECTIVE DATE: 05/22/96
 SITE CONTACT NAME: Teresa Santana
 SITE CONTACT ADDR LINE1: PO BOX 6038
 SITE CONTACT ZIP: ARTESIA, CA 90702
 SITE CONTACT COUNTRY: UNITED STATES
 SITE CONTACT PHONE NBR: (714) 670-3958
 SITE CONTACT EMAIL: santanta@bp.com
 FORM CONTACT NAME: Teresa Santana
 FORM CONTACT ADDR LINE1: PO BOX 6038
 FORM CONTACT CITY,ST,ZIP: ARTESIA, CA 90702
 FORM CONTACT COUNTRY: UNITED STATES
 FORM CONTACT PHONE NBR: (714) 670-3958
 FORM CONTACT EMAIL: santanta@bp.com
 GEN STATUS CD: MQG
 MONTHLY GENERATION: False
 BATCH GENERATION: True
 ONE TIME GENERATION: False

MAP FINDINGS
FOCUS MAP 10

Map ID Site Database(s) EPA ID Number

ARCO 6155 (Continued)

1004794500

TRANSPORTS OWN WASTE: False
 TRANSPORTS OTHRS WASTE: False
 RECYCLER ONSITE: False
 TRANSFER FACILITY: False
 OTHER EXEMPTION: Not reported
 UW BATTERY GEN: False
 USED OIL TRANSPORTER: False
 USED OIL TRANSFER FACILITY: False
 USED OIL PROCESSOR: False
 USED OIL REREFINER: False
 USED OIL FUEL MRKTR DIRECTS SHPMNTS: False
 USED OIL FUEL MRKTR MEETS SPECS: False

74

**ARCO FACILITY #06155/YOSHINO INC
 5800 SOUTHCENTER BLVD
 TUKWILA, WA 98188**

**UST U003028652
 N/A**

UST:

Facility ID: 11572949
 Site ID: 8815
 Install Date: 9/9/1993 00:00:00
 Capacity: 5,000 to 9,999 Gallons
 Status: Operational
 Tank Name: 3-SUP
 Substance: Leaded Gasoline
 Compartment #: 1
 Tank ID: 12350
 Comartment ID: 12540
 Decimal Latitude: 47.46433
 Decimal Longitude: -122.26006
 Ecology Region: North Western

Facility ID: 11572949
 Site ID: 8815
 Install Date: 9/9/1993 00:00:00
 Capacity: 5,000 to 9,999 Gallons
 Status: Operational
 Tank Name: 1-UNL-1
 Substance: Unleaded Gasoline
 Compartment #: 1
 Tank ID: 6751
 Comartment ID: 6866
 Decimal Latitude: 47.46433
 Decimal Longitude: -122.26006
 Ecology Region: North Western

Facility ID: 11572949
 Site ID: 8815
 Install Date: 9/9/1993 00:00:00
 Capacity: 5,000 to 9,999 Gallons
 Status: Operational
 Tank Name: 4-REG
 Substance: Leaded Gasoline
 Compartment #: 1
 Tank ID: 21012
 Comartment ID: 21318
 Decimal Latitude: 47.46433
 Decimal Longitude: -122.26006

MAP FINDINGS
 FOCUS MAP 10

Map ID Site Database(s) EPA ID Number

ARCO FACILITY #06155/YOSHINO INC (Continued)

U003028652

Ecology Region: North Western

Facility ID: 11572949
 Site ID: 8815
 Install Date: 6/1/1978 00:00:00
 Capacity: Not reported
 Status: Removed
 Tank Name: 4
 Substance: Unleaded Gasoline
 Compartment #: 1
 Tank ID: 15947
 Comartment ID: 16188
 Decimal Latitude: 47.46433
 Decimal Longitude: -122.26006
 Ecology Region: North Western

Facility ID: 11572949
 Site ID: 8815
 Install Date: 6/1/1973 00:00:00
 Capacity: Not reported
 Status: Removed
 Tank Name: 3
 Substance: Unleaded Gasoline
 Compartment #: 1
 Tank ID: 16060
 Comartment ID: 16301
 Decimal Latitude: 47.46433
 Decimal Longitude: -122.26006
 Ecology Region: North Western

Facility ID: 11572949
 Site ID: 8815
 Install Date: 6/1/1973 00:00:00
 Capacity: Not reported
 Status: Removed
 Tank Name: 1
 Substance: Leaded Gasoline
 Compartment #: 1
 Tank ID: 16151
 Comartment ID: 16393
 Decimal Latitude: 47.46433
 Decimal Longitude: -122.26006
 Ecology Region: North Western

Facility ID: 11572949
 Site ID: 8815
 Install Date: 9/9/1993 00:00:00
 Capacity: 5,000 to 9,999 Gallons
 Status: Operational
 Tank Name: 2-UNL-2
 Substance: Unleaded Gasoline
 Compartment #: 1
 Tank ID: 6710
 Comartment ID: 6824
 Decimal Latitude: 47.46433
 Decimal Longitude: -122.26006
 Ecology Region: North Western

MAP FINDINGS
FOCUS MAP 10

| Map ID | Site | Database(s) | EPA ID Number |
|--------|------|-------------|---------------|
|--------|------|-------------|---------------|

ARCO FACILITY #06155/YOSHINO INC (Continued)

U003028652

Facility ID: 11572949
 Site ID: 8815
 Install Date: 6/1/1973 00:00:00
 Capacity: Not reported
 Status: Removed
 Tank Name: 2
 Substance: Unleaded Gasoline
 Compartment #: 1
 Tank ID: 15906
 Comartment ID: 16147
 Decimal Latitude: 47.46433
 Decimal Longitude: -122.26006
 Ecology Region: North Western

75

**SEARS UNIT 1139
400 SOUTHCENTRAL PKWY
TUKWILA, WA 98188**

**RCRA-SQG 1001082010
FINDS WAR000005751
MANIFEST**

RCRAInfo:
 Owner: WEA SOUTHCENTER LLC
 (206) 246-0423
 EPA ID: WAR000005751
 Contact: Not reported
 Classification: Conditionally Exempt Small Quantity Generator
 TSDF Activities: Not reported
 Violation Status: No violations found

FINDS:

Other Pertinent Environmental Activity Identified at Site:
 RCRAInfo is a national information system that supports the Resource Conservation and Recovery Act (RCRA) program through the tracking of events and activities related to facilities that generate, transport, and treat, store, or dispose of hazardous waste. RCRAInfo allows RCRA program staff to track the notification, permit, compliance, and corrective action activities required under RCRA.
 WA-DOEFSIS (Washington - Department Of Ecology Facility / Site Identification System) is the Department of Ecology's Facility/Site identification system that provides a means to query and display data maintained by the Department of Ecology. This system contains key information for each facility/site that is currently, or has been, of interest to the departments Air Quality, Dam Safety, Hazardous Waste, Toxics Cleanup, and Water Quality Programs.

WA MANIFEST:

Facility Site ID Number: 23415467
 Permit by Rule: False
 Treatment by Generator: False
 Mixed radioactive waste: False
 Importer of hazardous waste: False
 Immediate recycler: False
 Treatment/Storage/Disposal/Recycling Facility: False
 Generator of dangerous fuel waste: False
 Generator marketing to burner: False
 "Other marketers (i.e., blender, distributor, etc.)": False
 Utility boiler burner: False
 Industry boiler burner: False
 Industrial Furnace: False
 Smelter defferal: False
 Universal waste - batteries - generate: False

MAP FINDINGS
FOCUS MAP 10

Map ID Site Database(s) EPA ID Number

SEARS UNIT 1139 (Continued)

1001082010

Universal waste - thermostats - generate: False
 Universal waste - mercury - generate: False
 Universal waste - lamps - generate: False
 Universal waste - batteries - accumulate: False
 Universal waste - thermostats - accumulate: False
 Universal waste - mercury - accumulate: False
 Universal waste - lamps - accumulate: False
 Destination Facility for Universal Waste: False
 Off-specification used oil burner - utility boiler: False
 Off-specification used oil burner - industrial boiler: False
 Off-specification used oil burner - industrial furnace: False
 EPA ID: WAR000005751
 Facility Address 2: Not reported
 TAX REG NBR: 409000001
 NAICS CD: 45299
 BUSINESS TYPE: Retail
 MAIL NAME: Sears Roebuck and Co
 MAIL ADDR LINE1: 3333 BEVERLY RD 768EV A2-238A
 MAIL CITY,ST,ZIP: HOFFMAN ESTATES, IL 60179
 MAIL COUNTRY: UNITED STATES
 LEGAL ORG NAME: Sears Roebuck and Co
 LEGAL ORG TYPE: Private
 LEGAL ADDR LINE1: 3333 BEVERLY RD 768EV A2-238A
 LEGAL CITY,ST,ZIP: HOFFMAN ESTATES, IL 60179
 LEGAL COUNTRY: UNITED STATES
 LEGAL PHONE NBR: 847-286-7199
 LEGAL EFFECTIVE DATE: 04/13/94
 LAND ORG NAME: WEA Southscenter LLC
 LAND ORG TYPE: Private
 LAND PERSON NAME: Not reported
 LAND ADDR LINE1: 11601 Wilshire Blvd
 LAND CITY,ST,ZIP: Los Angeles, CA 90025
 LAND COUNTRY: UNITED STATES
 LAND PHONE NBR: 206-246-0423
 OPERATOR ORG NAME: Not reported
 OPERATOR ORG TYPE: Private
 OPERATOR ADDR LINE1: 3333 Beverly Rd A2-238A
 OPERATOR CITY,ST,ZIP: HOFFMAN ESTATES, IL 60179
 OPERATOR COUNTRY: UNITED STATES
 OPERATOR PHONE NBR: (847)286-7199
 OPERATOR EFFECTIVE DATE: 08/05/96
 SITE CONTACT NAME: Nadine Lajeune
 SITE CONTACT ADDR LINE1: 3333 Beverly Rd A2-238A
 SITE CONTACT ZIP: HOFFMAN ESTATES, IL 60179
 SITE CONTACT COUNTRY: UNITED STATES
 SITE CONTACT PHONE NBR: (847)286-7199
 SITE CONTACT EMAIL: nlajeun@sears.com
 FORM CONTACT NAME: Nadine Lajeune
 FORM CONTACT ADDR LINE1: 3333 Beverly Rd A2-238A
 FORM CONTACT CITY,ST,ZIP: HOFFMAN ESTATES, IL 60179
 FORM CONTACT COUNTRY: UNITED STATES
 FORM CONTACT PHONE NBR: (847)286-7199
 FORM CONTACT EMAIL: nlajeun@sears.com
 GEN STATUS CD: XQG
 MONTHLY GENERATION: False
 BATCH GENERATION: False
 ONE TIME GENERATION: False

MAP FINDINGS
FOCUS MAP 10

| Map ID | Site | Database(s) | EPA ID Number |
|--------|------|-------------|---------------|
|--------|------|-------------|---------------|

SEARS UNIT 1139 (Continued)

1001082010

TRANSPORTS OWN WASTE: False
 TRANSPORTS OTHRS WASTE: False
 RECYCLER ONSITE: False
 TRANSFER FACILITY: False
 OTHER EXEMPTION: Not reported
 UW BATTERY GEN: False
 USED OIL TRANSPORTER: False
 USED OIL TRANSFER FACILITY: False
 USED OIL PROCESSOR: False
 USED OIL REREFINER: False
 USED OIL FUEL MRKTR DIRECTS SHPMNTS: False
 USED OIL FUEL MRKTR MEETS SPECS: False

**75 EXPRESSLY PORTRAITS 69 SOUTHCENTER
804 SOUTHCENTER MALL
SEATTLE, WA 98188**

**RCRA-SQG 1000659509
FINDS WAD988491825**

RCRAInfo:
 Owner: THE PICTURE PEOPLE INC
 (650)578-9291
 EPA ID: WAD988491825
 Contact: Not reported
 Classification: Small Quantity Generator
 TSD Activities: Not reported
 Violation Status: No violations found

FINDS:

Other Pertinent Environmental Activity Identified at Site:
 RCRAInfo is a national information system that supports the Resource Conservation and Recovery Act (RCRA) program through the tracking of events and activities related to facilities that generate, transport, and treat, store, or dispose of hazardous waste. RCRAInfo allows RCRA program staff to track the notification, permit, compliance, and corrective action activities required under RCRA.

**75 THE BON MARCHE
500 SOUTHCENTER MALL
TUKWILA, WA 98188**

**UST U001124656
N/A**

UST:
 Facility ID: 54145974
 Site ID: 6755
 Install Date: 12/31/1964 00:00:00
 Capacity: 111 TO 1,100 Gallons
 Status: Removed
 Tank Name: 2
 Substance: Not reported
 Compartment #: 1
 Tank ID: 44020
 Comartment ID: 44637
 Decimal Latitude: 47
 Decimal Longitude: -122
 Ecology Region: North Western

MAP FINDINGS
FOCUS MAP 10

| Map ID | Site | Database(s) | EPA ID Number |
|--------|--|-------------|-------------------|
| 76 | CITY HALL TUKWILA 6200 SOUTHCENTER BLVD TUKWILA, WA 98188 UST: Facility ID: 77163325 Site ID: 9238 Install Date: 12/31/1977 00:00:00 Capacity: Not reported Status: Removed Tank Name: 5. CITY HALL Substance: Diesel Compartment #: 1 Tank ID: 312 Comartment ID: 321 Decimal Latitude: 47.46206 Decimal Longitude: -122.25844 Ecology Region: North Western | UST | U000593569 N/A |
| 77 | MINOLTA BUILDING 6300 SOUTHCENTER BLVD. TUKWILA, WA 98188 WA ICR: Date Ecology Received Report: 11/04/1992 Contaminants Found at Site: Petroleum products Media Contaminated: Groundwater, Soil Cause of Contamination: Tank Region: North Western Type of Report Ecology Received: Final cleanup report Site Register Issue: 92-38 County Code: 17.00000 Contact: Not reported Report Title: Not reported Date Ecology Received Report: 09/07/1993 Contaminants Found at Site: Petroleum products Media Contaminated: Groundwater, Soil Cause of Contamination: Tank Region: North Western Type of Report Ecology Received: Interim cleanup report Site Register Issue: 93-08 County Code: 17.00000 Contact: Not reported Report Title: Not reported Date Ecology Received Report: 03/09/1994 Contaminants Found at Site: Petroleum products Media Contaminated: Groundwater, Soil Cause of Contamination: Tank Region: North Western Type of Report Ecology Received: Interim cleanup report Site Register Issue: 93-23 County Code: 17.00000 Contact: Not reported Report Title: Not reported | ICR | S103508269 N/A |

MAP FINDINGS
FOCUS MAP 10

| Map ID | Site | Database(s) | EPA ID Number |
|--------|---|---|--|
| 77 | MINOLTA BLDG 6300 SOUTHCENTER BLVD TUKWILA, WA 98188 RCRAInfo: Owner: MINOLTA BLDG EPA ID: WAD988507760 Contact: JOHN BRASINO (425) 646-3433 Classification: Small Quantity Generator TSDF Activities: Not reported Violation Status: No violations found FINDS: Other Pertinent Environmental Activity Identified at Site: RCRAInfo is a national information system that supports the Resource Conservation and Recovery Act (RCRA) program through the tracking of events and activities related to facilities that generate, transport, and treat, store, or dispose of hazardous waste. RCRAInfo allows RCRA program staff to track the notification, permit, compliance, and corrective action activities required under RCRA. WA-DOEFIS (Washington - Department Of Ecology Facility / Site Identification System) is the Department of Ecology's Facility/Site identification system that provides a means to query and display data maintained by the Department of Ecology. This system contains key information for each facility/site that is currently, or has been, of interest to the departments Air Quality, Dam Safety, Hazardous Waste, Toxics Cleanup, and Water Quality Programs. WA NFA: Facility/Site Id : 2545 Ecology Status : Independent Remedial Action Independent Status Code : Final Independent RA Report received WARM Bin Number : Not reported NFA Code : NFA after Assesment IRAP or VCP NFA Date : 1/19/1995 00:00:00 Program Plan Code : 3 | RCRA-SQG FINDS CSCSL NFA | 1000697096 WAD988507760 |
| 77 | ALBATROSS PRODUCTION 6300 SOUTHCENTER BLVD TUKWILA, WA 98188 UST: Facility ID: 2545 Site ID: 9357 Install Date: 12/31/1964 00:00:00 Capacity: 111 TO 1,100 Gallons Status: Closure in Process Tank Name: 1 Substance: Leaded Gasoline Compartment #: 1 Tank ID: 31272 Comartment ID: 31721 Decimal Latitude: 47.46192 Decimal Longitude: -122.25780 Ecology Region: North Western | UST | U004040757 N/A |

MAP FINDINGS
FOCUS MAP 10

| Map ID | Site | Database(s) | EPA ID Number |
|--------|------|-------------|---------------|
|--------|------|-------------|---------------|

| | | | |
|----|--|-----|-------------------|
| 78 | DANIEL BOONE PAINTS 15701 NELSON PL. S. TUKWILA, WA 98188 | ICR | S103506669 N/A |
|----|--|-----|-------------------|

WA ICR:

| | |
|----------------------------------|------------------------|
| Date Ecology Received Report: | 05/25/2000 |
| Contaminants Found at Site: | Petroleum products |
| Media Contaminated: | Groundwater, Soil |
| Cause of Contamination: | Tank |
| Region: | North Western |
| Type of Report Ecology Received: | Interim cleanup report |
| Site Register Issue: | 98-31 |
| County Code: | 17.00000 |
| Contact: | Not reported |
| Report Title: | UST Decommissioning |

| | |
|----------------------------------|------------------------|
| Date Ecology Received Report: | 11/24/1993 |
| Contaminants Found at Site: | Petroleum products |
| Media Contaminated: | Groundwater, Soil |
| Cause of Contamination: | Tank |
| Region: | North Western |
| Type of Report Ecology Received: | Interim cleanup report |
| Site Register Issue: | 93-13 |
| County Code: | 17.00000 |
| Contact: | Not reported |
| Report Title: | Not reported |

| | | | |
|----|--|-------------|-------------------|
| 78 | DANIEL BOONE PAINTS, INC. 15701 NELSON PL S TUKWILA, WA 98188 | LUST UST | U003027923 N/A |
|----|--|-------------|-------------------|

LUST:

| | |
|----------------------------|----------------------|
| Facility ID: | 6848 |
| Facility Status: | Cleanup Started |
| Release ID: | 1684 |
| Release Notification Date: | 1/18/1990 00:00:00 |
| Release Status Date: | 6/1/1995 00:00:00 |
| Alternate Name: | DANIEL BOONE PAINTS |
| Lat/Lon: | 47.46121 / -122.2431 |
| Affected Media: | Soil |
| FS ID: | 32873432 |
| Site Response Code Unit: | NW |

| | |
|----------------------------|----------------------|
| Facility ID: | 6848 |
| Facility Status: | Cleanup Started |
| Release ID: | 1684 |
| Release Notification Date: | 1/18/1990 00:00:00 |
| Release Status Date: | 6/1/1995 00:00:00 |
| Alternate Name: | DANIEL BOONE PAINTS |
| Lat/Lon: | 47.46121 / -122.2431 |
| Affected Media: | Ground Water |
| FS ID: | 32873432 |
| Site Response Code Unit: | NW |

MAP FINDINGS
FOCUS MAP 10

Map ID Site Database(s) EPA ID Number

DANIEL BOONE PAINTS, INC. (Continued)

U003027923

UST:

Facility ID: 32873432
Site ID: 6848
Install Date: 2/28/1977 00:00:00
Capacity: Not reported
Status: Removed
Tank Name: BLUE
Substance: Hazardous Substance
Compartment #: 1
Tank ID: 5574
Comartment ID: 5678
Decimal Latitude: 47.46121
Decimal Longitude: -122.24310
Ecology Region: North Western

Facility ID: 32873432
Site ID: 6848
Install Date: 2/28/1977 00:00:00
Capacity: 1,101 to 2,000 Gallons
Status: Removed
Tank Name: RED
Substance: Hazardous Substance
Compartment #: 1
Tank ID: 14552
Comartment ID: 14776
Decimal Latitude: 47.46121
Decimal Longitude: -122.24310
Ecology Region: North Western

Facility ID: 32873432
Site ID: 6848
Install Date: 2/28/1977 00:00:00
Capacity: 1,101 to 2,000 Gallons
Status: Removed
Tank Name: ORANGE
Substance: Hazardous Substance
Compartment #: 1
Tank ID: 39337
Comartment ID: 39884
Decimal Latitude: 47.46121
Decimal Longitude: -122.24310
Ecology Region: North Western

Facility ID: 32873432
Site ID: 6848
Install Date: 2/28/1977 00:00:00
Capacity: Not reported
Status: Removed
Tank Name: YELLOW
Substance: Hazardous Substance
Compartment #: 1
Tank ID: 39498
Comartment ID: 40046
Decimal Latitude: 47.46121
Decimal Longitude: -122.24310
Ecology Region: North Western

MAP FINDINGS
FOCUS MAP 10

| Map ID | Site | Database(s) | EPA ID Number |
|--------|------|-------------|---------------|
|--------|------|-------------|---------------|

DANIEL BOONE PAINTS, INC. (Continued)

U003027923

Facility ID: 32873432
 Site ID: 6848
 Install Date: 2/28/1977 00:00:00
 Capacity: Not reported
 Status: Removed
 Tank Name: YELLOW1
 Substance: Hazardous Substance
 Compartment #: 1
 Tank ID: 38622
 Comartment ID: 39161
 Decimal Latitude: 47.46121
 Decimal Longitude: -122.24310
 Ecology Region: North Western

Facility ID: 32873432
 Site ID: 6848
 Install Date: 2/28/1977 00:00:00
 Capacity: Not reported
 Status: Removed
 Tank Name: GREEN
 Substance: Hazardous Substance
 Compartment #: 1
 Tank ID: 30451
 Comartment ID: 30884
 Decimal Latitude: 47.46121
 Decimal Longitude: -122.24310
 Ecology Region: North Western

78

**DANIEL BOONE PAINT CO INC TUKWILA
 15701 NELSEN PL S
 TUKWILA, WA 98188**

**CSCSL 1000249178
 FINDS WAD000617902
 RCRA-LQG
 VCP**

RCRAInfo:

Owner: DANIEL BOONE PAINT CO INC
 EPA ID: WAD000617902

Contact: Not reported

Classification: Large Quantity Generator
 TSDF Activities: Not reported

Violation Status: Violations exist

Regulation Violated: 170(1)(a)
 Area of Violation: GENERATOR-GENERAL REQUIREMENTS
 Date Violation Determined: 05/15/1998
 Actual Date Achieved Compliance: 07/20/1998

Enforcement Action: WRITTEN INFORMAL
 Enforcement Action Date: 06/01/1998
 Penalty Type: Not reported

Regulation Violated: 200(1)(c)(d)
 Area of Violation: GENERATOR-GENERAL REQUIREMENTS
 Date Violation Determined: 05/15/1998
 Actual Date Achieved Compliance: 06/30/1998

Enforcement Action: WRITTEN INFORMAL
 Enforcement Action Date: 06/01/1998
 Penalty Type: Not reported

MAP FINDINGS
FOCUS MAP 10

Map ID Site Database(s) EPA ID Number

DANIEL BOONE PAINT CO INC TUKWILA (Continued)

1000249178

| | |
|----------------------------------|--------------------------------------|
| Regulation Violated: | 330 |
| Area of Violation: | GENERATOR-RECORDKEEPING REQUIREMENTS |
| Date Violation Determined: | 05/15/1998 |
| Actual Date Achieved Compliance: | 06/30/1998 |
| Enforcement Action: | WRITTEN INFORMAL |
| Enforcement Action Date: | 06/01/1998 |
| Penalty Type: | Not reported |
| Regulation Violated: | 060(2) |
| Area of Violation: | GENERATOR-RECORDKEEPING REQUIREMENTS |
| Date Violation Determined: | 05/15/1998 |
| Actual Date Achieved Compliance: | 06/30/1998 |
| Enforcement Action: | WRITTEN INFORMAL |
| Enforcement Action Date: | 06/01/1998 |
| Penalty Type: | Not reported |
| Regulation Violated: | 070(3) |
| Area of Violation: | GENERATOR-GENERAL REQUIREMENTS |
| Date Violation Determined: | 09/11/1997 |
| Actual Date Achieved Compliance: | 06/30/1998 |
| Enforcement Action: | WRITTEN INFORMAL |
| Enforcement Action Date: | 10/08/1997 |
| Penalty Type: | Not reported |
| Regulation Violated: | 140(2) |
| Area of Violation: | GENERATOR-GENERAL REQUIREMENTS |
| Date Violation Determined: | 09/11/1997 |
| Actual Date Achieved Compliance: | 10/31/1997 |
| Enforcement Action: | WRITTEN INFORMAL |
| Enforcement Action Date: | 10/08/1997 |
| Penalty Type: | Not reported |
| Regulation Violated: | 200(1)(a) |
| Area of Violation: | GENERATOR-GENERAL REQUIREMENTS |
| Date Violation Determined: | 09/11/1997 |
| Actual Date Achieved Compliance: | 10/31/1997 |
| Enforcement Action: | WRITTEN INFORMAL |
| Enforcement Action Date: | 10/08/1997 |
| Penalty Type: | Not reported |
| Regulation Violated: | 200(1)(b,c,d)ref630/640 |
| Area of Violation: | GENERATOR-GENERAL REQUIREMENTS |
| Date Violation Determined: | 09/11/1997 |
| Actual Date Achieved Compliance: | 06/30/1998 |
| Enforcement Action: | WRITTEN INFORMAL |
| Enforcement Action Date: | 10/08/1997 |
| Penalty Type: | Not reported |
| Regulation Violated: | 330 |
| Area of Violation: | GENERATOR-GENERAL REQUIREMENTS |
| Date Violation Determined: | 09/11/1997 |
| Actual Date Achieved Compliance: | 10/31/1997 |
| Enforcement Action: | WRITTEN INFORMAL |
| Enforcement Action Date: | 10/08/1997 |
| Penalty Type: | Not reported |
| Enforcement Action: | WRITTEN INFORMAL |

MAP FINDINGS
FOCUS MAP 10

Map ID Site Database(s) EPA ID Number

DANIEL BOONE PAINT CO INC TUKWILA (Continued)

1000249178

Enforcement Action Date: 06/01/1998
 Penalty Type: Not reported
 Regulation Violated: 350
 Area of Violation: GENERATOR-GENERAL REQUIREMENTS
 Date Violation Determined: 09/11/1997
 Actual Date Achieved Compliance: 06/30/1998
 Enforcement Action: WRITTEN INFORMAL
 Enforcement Action Date: 10/08/1997
 Penalty Type: Not reported

There are 10 violation record(s) reported at this site:

| <u>Evaluation</u> | <u>Area of Violation</u> | <u>Date of Compliance</u> |
|----------------------------------|--------------------------------------|---------------------------|
| Compliance Evaluation Inspection | GENERATOR-GENERAL REQUIREMENTS | 19971031 |
| | GENERATOR-GENERAL REQUIREMENTS | 19980720 |
| | GENERATOR-GENERAL REQUIREMENTS | 19980630 |
| | GENERATOR-RECORDKEEPING REQUIREMENTS | 19980630 |
| | GENERATOR-RECORDKEEPING REQUIREMENTS | 19980630 |
| Compliance Evaluation Inspection | GENERATOR-GENERAL REQUIREMENTS | 19980630 |
| | GENERATOR-GENERAL REQUIREMENTS | 19971031 |
| | GENERATOR-GENERAL REQUIREMENTS | 19971031 |
| | GENERATOR-GENERAL REQUIREMENTS | 19980630 |
| | GENERATOR-GENERAL REQUIREMENTS | 19971031 |
| | GENERATOR-GENERAL REQUIREMENTS | 19980630 |

FINDS:

Other Pertinent Environmental Activity Identified at Site:

NCDB (National Compliance Data Base) supports implementation of the Federal Insecticide, Fungicide, and Rodenticide Act (FIFRA) and the Toxic Substances Control Act (TSCA). The system tracks inspections in regions and states with cooperative agreements, enforcement actions, and settlements.

RCRAInfo is a national information system that supports the Resource Conservation and Recovery Act (RCRA) program through the tracking of events and activities related to facilities that generate, transport, and treat, store, or dispose of hazardous waste. RCRAInfo allows RCRA program staff to track the notification, permit, compliance, and corrective action activities required under RCRA.

TRIS (Toxics Release Inventory System) contains information from facilities on the amounts of over 300 listed toxic chemicals that these facilities release directly to air, water, land, or that are transported off-site.

WA-DOEFSIS (Washington - Department Of Ecology Facility / Site Identification System) is the Department of Ecology's Facility/Site identification system that provides a means to query and display data maintained by the Department of Ecology. This system contains key information for each facility/site that is currently, or has been, of interest to the departments Air Quality, Dam Safety, Hazardous Waste, Toxics Cleanup, and Water Quality Programs.

SHWS:

Facility ID: 32873432
 MTBE Code: Not reported
 Prog plan code : 4
 UXO Code : Not reported
 Lat/Long : 47.461210000000001 / -122.2431
 Responsible Unit: Northwest Region
 Ecology Site Status relative to the MTCA cleanup process:
 Independent Remedial Action
 Independent Site Status - those sites undergoing an independent cleanup:
 Final Independent Remedial Action Report received
 WARM Bin Number indicates the outcome of the Washington Ranking Model (WARM):

MAP FINDINGS
FOCUS MAP 10

Map ID Site Database(s) EPA ID Number

DANIEL BOONE PAINT CO INC TUKWILA (Continued)

1000249178

Affected Media Status: C (Confirmed) - The presence of hazardous substances above MTCA cleanup levels has been confirmed by laboratory analysis (or field determination in the case of petroleum contamination)

Affected Media : Soil
 Arsenic Code: Not reported
 Base/Neutral/Acid Organics: Not reported
 Halogenated Organic Compounds: Not reported
 EPA Priority Pollutants - Metals and Cyanide: Not reported
 Metals - Other non-priority pollutant medals: Not reported
 Polychlorinated biPhenyls (PCBs): Not reported
 Pesticides: Not reported
 Petroleum Products: Confirmed above MTCA cleanup levels
 Phenolic Compounds: Not reported
 Non-Halogenated Solvents: Not reported
 Dioxin: Not reported
 Polynuclear Aromatic Hydrocarbons (PAH): Not reported
 Reactive Wastes: Not reported
 Corrosive Wastes: Not reported
 Radioactive Wastes: Not reported
 Asbestos: Not reported
 Conventional Contaminants, Organic: Not reported
 Conventional Contaminants, Inorganic: Not reported
 Lat/Long : 47° 27' 40" / 122° 14' 35"
 Media Id : 9400
 Media Type Description : Soil
 Media Status Description : Confirmed
 Tributyl Tin Contaminant Group : Not reported
 Bioassay/benthic Failures Contam group : Not reported
 Wood Debris Contaminant Group : Not reported
 Other Deleterious Substance Group : Not reported

Facility ID: 32873432
 MTBE Code: Not reported
 Prog plan code : 4
 UXO Code : Not reported
 Lat/Long : 47.461210000000001 / -122.2431
 Responsible Unit: Northwest Region
 Ecology Site Status relative to the MTCA cleanup process:
 Independent Remedial Action

Independent Site Status - those sites undergoing an independent cleanup:
 Final Independent Remedial Action Report received

WARM Bin Number indicates the outcome of the Washington Ranking Model (WARM):

Affected Media Status: C (Confirmed) - The presence of hazardous substances above MTCA cleanup levels has been confirmed by laboratory analysis (or field determination in the case of petroleum contamination)

Affected Media : Ground Water
 Arsenic Code: Not reported
 Base/Neutral/Acid Organics: Not reported
 Halogenated Organic Compounds: Not reported
 EPA Priority Pollutants - Metals and Cyanide: Not reported
 Metals - Other non-priority pollutant medals: Not reported
 Polychlorinated biPhenyls (PCBs): Not reported
 Pesticides: Not reported
 Petroleum Products: Confirmed above MTCA cleanup levels
 Phenolic Compounds: Not reported
 Non-Halogenated Solvents: Not reported
 Dioxin: Not reported

MAP FINDINGS
FOCUS MAP 10

| Map ID | Site | Database(s) | EPA ID Number |
|--------|------|-------------|---------------|
|--------|------|-------------|---------------|

DANIEL BOONE PAINT CO INC TUKWILA (Continued)

1000249178

| | |
|--|----------------------------|
| Polynuclear Aromatic Hydrocarbons (PAH): | Not reported |
| Reactive Wastes: | Not reported |
| Corrosive Wastes: | Not reported |
| Radioactive Wastes: | Not reported |
| Asbestos: | Not reported |
| Conventional Contaminants, Organic: | Not reported |
| Conventional Contaminants, Inorganic: | Not reported |
| Lat/Long : | 47° 27' 40" / 122° 14' 35" |
| Media Id : | 9399 |
| Media Type Description : | Groundwater |
| Media Status Description : | Confirmed |
| Tibutyl Tin Contaminant Group : | Not reported |
| Bioassay/benthic Failures Contam group : | Not reported |
| Wood Debris Contaminant Group : | Not reported |
| Other Deleterious Substance Group : | Not reported |

VCP:

| | |
|---------------------|-----------------------------|
| Facility ID : | 32873432 |
| WARM BIN # : | Not reported |
| Ecology Status : | Independent Remedial Action |
| NFA Code : | Not reported |
| Program Plan Code : | 4 |

| | |
|---------------------|-----------------------------|
| Facility ID : | 32873432 |
| WARM BIN # : | Not reported |
| Ecology Status : | Independent Remedial Action |
| NFA Code : | Not reported |
| Program Plan Code : | 4 |

79

**LOWES HOME IMPROVEMENT WAREHOUSE
101 ANDOVER PARK EAST
TUKWILA, WA 98188**

**RCRA-SQG 1000838347
FINDS WAD988511200
MANIFEST**

RCRAInfo:

| | |
|----------|------------------------------|
| Owner: | SHANON LANZ (425)227-5740 |
| EPA ID: | WAD988511200 |
| Contact: | Not reported |

Classification: Conditionally Exempt Small Quantity Generator
TSDF Activities: Not reported

Violation Status: No violations found

FINDS:

Other Pertinent Environmental Activity Identified at Site:

NCDB (National Compliance Data Base) supports implementation of the Federal Insecticide, Fungicide, and Rodenticide Act (FIFRA) and the Toxic Substances Control Act (TSCA). The system tracks inspections in regions and states with cooperative agreements, enforcement actions, and settlements.

RCRAInfo is a national information system that supports the Resource Conservation and Recovery Act (RCRA) program through the tracking of events and activities related to facilities that generate, transport, and treat, store, or dispose of hazardous waste. RCRAInfo allows RCRA program staff to track the notification, permit, compliance, and corrective action activities required under RCRA.

WA-DOEFSIS (Washington - Department Of Ecology Facility / Site Identification System) is the Department of Ecology's Facility/Site identification system that provides a means to query and display data maintained by the Department of Ecology. This system contains key information for each facility/site that is currently, or has been, of interest to the departments Air Quality, Dam Safety, Hazardous Waste, Toxics Cleanup, and Water Quality Programs.

MAP FINDINGS
FOCUS MAP 10

Map ID Site Database(s) EPA ID Number

LOWES HOME IMPROVEMENT WAREHOUSE (Continued)

1000838347

WA MANIFEST:

Facility Site ID Number: 63128684
 Permit by Rule: False
 Treatment by Generator: False
 Mixed radioactive waste: False
 Importer of hazardous waste: False
 Immediate recycler: False
 Treatment/Storage/Disposal/Recycling Facility: False
 Generator of dangerous fuel waste: False
 Generator marketing to burner: False
 "Other marketers (i.e., blender, distributor, etc.)": False
 Utility boiler burner: False
 Industry boiler burner: False
 Industrial Furnace: False
 Smelter deferral: False
 Universal waste - batteries - generate: False
 Universal waste - thermostats - generate: False
 Universal waste - mercury - generate: False
 Universal waste - lamps - generate: False
 Universal waste - batteries - accumulate: False
 Universal waste - thermostats - accumulate: False
 Universal waste - mercury - accumulate: False
 Universal waste - lamps - accumulate: False
 Destination Facility for Universal Waste: False
 Off-specification used oil burner - utility boiler: False
 Off-specification used oil burner - industrial boiler: False
 Off-specification used oil burner - industrial furnace: False
 EPA ID: WAD988511200
 Facility Address 2: Not reported
 TAX REG NBR: Not reported
 NAICS CD: 44413
 BUSINESS TYPE: Not reported
 MAIL NAME: Not reported
 MAIL ADDR LINE1: 8015 W KENTON CIR STE 130
 MAIL CITY,ST,ZIP: HUNTERSVILLE, NC 28078
 MAIL COUNTRY: UNITED STATES
 LEGAL ORG NAME: Lowes HIW Inc
 LEGAL ORG TYPE: Private
 LEGAL ADDR LINE1: 1605 Curtis Bridge Rd
 LEGAL CITY,ST,ZIP: WILKESBORO, NC 28697
 LEGAL COUNTRY: UNITED STATES
 LEGAL PHONE NBR: (336)658-4095
 LEGAL EFFECTIVE DATE: 07/29/00
 LAND ORG NAME: Lowes HIW Inc
 LAND ORG TYPE: Private
 LAND PERSON NAME: Damon Chappell
 LAND ADDR LINE1: 8015 W KENTON CIR
 LAND ADDR LINE2: STE 130
 LAND CITY,ST,ZIP: HUNTERSVILLE, NC 28078
 LAND COUNTRY: UNITED STATES
 LAND PHONE NBR: 7046556024
 OPERATOR ORG NAME: Not reported
 OPERATOR ORG TYPE: Private
 OPERATOR ADDR LINE1: 1605 Curtis Bridge Road
 OPERATOR CITY,ST,ZIP: WILKESBORO, NC 28697
 OPERATOR COUNTRY: UNITED STATES
 OPERATOR PHONE NBR: (425)227-5740

MAP FINDINGS
FOCUS MAP 10

| Map ID | Site | Database(s) | EPA ID Number |
|--------|------|-------------|---------------|
|--------|------|-------------|---------------|

LOWES HOME IMPROVEMENT WAREHOUSE (Continued)

1000838347

OPERATOR EFFECTIVE DATE: 09/18/96
 SITE CONTACT NAME: Bob Knick
 SITE CONTACT ADDR LINE1: 101 Andover Park E
 SITE CONTACT ZIP: TUKWILA, WA 98188
 SITE CONTACT COUNTRY: UNITED STATES
 SITE CONTACT PHONE NBR: (206)243-5470
 SITE CONTACT EMAIL: Not reported
 FORM CONTACT NAME: Damon Chappell
 FORM CONTACT ADDR LINE1: 8015 W KENTON CIR
 FORM CONTACT ADDR LINE2: STE 130
 FORM CONTACT CITY,ST,ZIP: HUNTERSVILLE, NC 28078
 FORM CONTACT COUNTRY: UNITED STATES
 FORM CONTACT PHONE NBR: 7046556024
 FORM CONTACT EMAIL: damon.m.chappell@lowes.com
 GEN STATUS CD: SQG
 MONTHLY GENERATION: True
 BATCH GENERATION: False
 ONE TIME GENERATION: False
 TRANSPORTS OWN WASTE: False
 TRANSPORTS OTHRS WASTE: False
 RECYCLER ONSITE: False
 TRANSFER FACILITY: False
 OTHER EXEMPTION: Not reported
 UW BATTERY GEN: False
 USED OIL TRANSPORTER: False
 USED OIL TRANSFER FACILITY: False
 USED OIL PROCESSOR: False
 USED OIL REREFINER: False
 USED OIL FUEL MRKTR DIRECTS SHPMNTS: False
 USED OIL FUEL MRKTR MEETS SPECS: False

79

TEXACO 632321471
501 TUKWILA PARKWAY
TUKWILA, WA 98188

RCRA-SQG 1000660640
FINDS WAD988503272
MANIFEST
ICR

RCRAInfo:

Owner: EQUILION ENTERPRISES LLC DBA SHELL OIL P
 (425)827-0761
 EPA ID: WAD988503272
 Contact: Not reported
 Classification: Small Quantity Generator
 TSD Activities: Not reported
 Violation Status: No violations found

FINDS:

Other Pertinent Environmental Activity Identified at Site:
 RCRAInfo is a national information system that supports the Resource Conservation and Recovery Act (RCRA) program through the tracking of events and activities related to facilities that generate, transport, and treat, store, or dispose of hazardous waste. RCRAInfo allows RCRA program staff to track the notification, permit, compliance, and corrective action activities required under RCRA.

MAP FINDINGS
FOCUS MAP 10

Map ID Site Database(s) EPA ID Number

TEXACO 632321471 (Continued)

1000660640

WA-DOEFSSIS (Washington - Department Of Ecology Facility / Site Identification System) is the Department of Ecology's Facility/Site identification system that provides a means to query and display data maintained by the Department of Ecology. This system contains key information for each facility/site that is currently, or has been, of interest to the departments Air Quality, Dam Safety, Hazardous Waste, Toxics Cleanup, and Water Quality Programs.

WA ICR:

| | |
|----------------------------------|------------------------|
| Date Ecology Received Report: | 05/23/1991 |
| Contaminants Found at Site: | Petroleum products |
| Media Contaminated: | Soil |
| Cause of Contamination: | Tank |
| Region: | North Western |
| Type of Report Ecology Received: | Not reported |
| Site Register Issue: | 91-30 |
| County Code: | 17.00000 |
| Contact: | Not reported |
| Report Title: | Not reported |
| | |
| Date Ecology Received Report: | 04/21/1995 |
| Contaminants Found at Site: | Petroleum products |
| Media Contaminated: | Groundwater |
| Cause of Contamination: | Tank |
| Region: | North Western |
| Type of Report Ecology Received: | Interim cleanup report |
| Site Register Issue: | 94-03 |
| County Code: | 17.00000 |
| Contact: | Not reported |
| Report Title: | Not reported |
| | |
| Date Ecology Received Report: | 08/18/1995 |
| Contaminants Found at Site: | Petroleum products |
| Media Contaminated: | Groundwater |
| Cause of Contamination: | Tank |
| Region: | North Western |
| Type of Report Ecology Received: | Interim cleanup report |
| Site Register Issue: | 94-07 |
| County Code: | 17.00000 |
| Contact: | Not reported |
| Report Title: | Not reported |
| | |
| Date Ecology Received Report: | 05/10/1995 |
| Contaminants Found at Site: | Petroleum products |
| Media Contaminated: | Groundwater, Soil |
| Cause of Contamination: | Tank |
| Region: | North Western |
| Type of Report Ecology Received: | Interim cleanup report |
| Site Register Issue: | 94-05 |
| County Code: | 17.00000 |
| Contact: | Not reported |
| Report Title: | Not reported |
| | |
| Date Ecology Received Report: | 10/26/1995 |
| Contaminants Found at Site: | Petroleum products |
| Media Contaminated: | Groundwater, Soil |
| Cause of Contamination: | Tank |
| Region: | North Western |
| Type of Report Ecology Received: | Interim cleanup report |

MAP FINDINGS
FOCUS MAP 10

| Map ID | Site | Database(s) | EPA ID Number |
|--------|---|-------------|-------------------|
| | TEXACO 632321471 (Continued) | | 1000660640 |
| | Site Register Issue: 94-15 | | |
| | County Code: 17.00000 | | |
| | Contact: Not reported | | |
| | Report Title: Not reported | | |
| | Date Ecology Received Report: 02/13/1997 | | |
| | Contaminants Found at Site: Petroleum products | | |
| | Media Contaminated: Groundwater, Soil | | |
| | Cause of Contamination: Tank | | |
| | Region: North Western | | |
| | Type of Report Ecology Received: Interim cleanup report | | |
| | Site Register Issue: 94-46 | | |
| | County Code: 17.00000 | | |
| | Contact: Not reported | | |
| | Report Title: Not reported | | |
| | Date Ecology Received Report: 03/14/1997 | | |
| | Contaminants Found at Site: Petroleum products | | |
| | Media Contaminated: Groundwater, Soil | | |
| | Cause of Contamination: Tank | | |
| | Region: North Western | | |
| | Type of Report Ecology Received: Interim cleanup report | | |
| | Site Register Issue: 94-49 | | |
| | County Code: 17.00000 | | |
| | Contact: Not reported | | |
| | Report Title: Not reported | | |
| | Date Ecology Received Report: 11/19/1997 | | |
| | Contaminants Found at Site: Petroleum products | | |
| | Media Contaminated: Groundwater, Soil | | |
| | Cause of Contamination: Tank | | |
| | Region: North Western | | |
| | Type of Report Ecology Received: Interim cleanup report | | |
| | Site Register Issue: 95-15 | | |
| | County Code: 17.00000 | | |
| | Contact: Not reported | | |
| | Report Title: Not reported | | |
| | Date Ecology Received Report: 12/11/1997 | | |
| | Contaminants Found at Site: Petroleum products | | |
| | Media Contaminated: Groundwater, Soil | | |
| | Cause of Contamination: Tank | | |
| | Region: North Western | | |
| | Type of Report Ecology Received: Interim cleanup report | | |
| | Site Register Issue: 98-01 | | |
| | County Code: 17.00000 | | |
| | Contact: Not reported | | |
| | Report Title: Not reported | | |
| | Date Ecology Received Report: 05/13/1997 | | |
| | Contaminants Found at Site: Petroleum products | | |
| | Media Contaminated: Groundwater, Soil | | |
| | Cause of Contamination: Tank | | |
| | Region: North Western | | |
| | Type of Report Ecology Received: Interim cleanup report | | |
| | Site Register Issue: 98-01 | | |
| | County Code: 17.00000 | | |

MAP FINDINGS
FOCUS MAP 10

Map ID Site Database(s) EPA ID Number

TEXACO 632321471 (Continued)

1000660640

Contact: Not reported
Report Title: Not reported

Date Ecology Received Report: 03/18/1998
Contaminants Found at Site: Petroleum products
Media Contaminated: Groundwater, Soil
Cause of Contamination: Tank
Region: North Western
Type of Report Ecology Received: Interim cleanup report
Site Register Issue: 98-02
County Code: 17.00000
Contact: Not reported
Report Title: Not reported

Date Ecology Received Report: 08/03/1998
Contaminants Found at Site: Petroleum products
Media Contaminated: Groundwater, Soil
Cause of Contamination: Tank
Region: North Western
Type of Report Ecology Received: Interim cleanup report
Site Register Issue: 98-06
County Code: 17.00000
Contact: Not reported
Report Title: Not reported

Date Ecology Received Report: 06/29/1998
Contaminants Found at Site: Petroleum products
Media Contaminated: Groundwater, Soil
Cause of Contamination: Tank
Region: North Western
Type of Report Ecology Received: Interim cleanup report
Site Register Issue: 98-07
County Code: 17.00000
Contact: Not reported
Report Title: Not reported

Date Ecology Received Report: 10/15/1998
Contaminants Found at Site: Petroleum products
Media Contaminated: Groundwater, Soil
Cause of Contamination: Tank
Region: North Western
Type of Report Ecology Received: Interim cleanup report
Site Register Issue: 98-08
County Code: 17.00000
Contact: Not reported
Report Title: Not reported

Date Ecology Received Report: 11/20/1998
Contaminants Found at Site: Petroleum products
Media Contaminated: Groundwater, Soil
Cause of Contamination: Tank
Region: North Western
Type of Report Ecology Received: Interim cleanup report
Site Register Issue: 98-13
County Code: 17.00000
Contact: Not reported
Report Title: Not reported

MAP FINDINGS
FOCUS MAP 10

Map ID Site Database(s) EPA ID Number

TEXACO 632321471 (Continued)

1000660640

Date Ecology Received Report: 08/07/2000
 Contaminants Found at Site: Petroleum products
 Media Contaminated: Groundwater, Soil
 Cause of Contamination: Tank
 Region: North Western
 Type of Report Ecology Received: Interim cleanup report
 Site Register Issue: 98-28
 County Code: 17.00000
 Contact: Not reported
 Report Title: Monitoring - May 2000

Date Ecology Received Report: 08/07/2000
 Contaminants Found at Site: Petroleum products
 Media Contaminated: Groundwater, Soil
 Cause of Contamination: Tank
 Region: North Western
 Type of Report Ecology Received: Interim cleanup report
 Site Register Issue: 98-28
 County Code: 17.00000
 Contact: Not reported
 Report Title: Monitoring - May 2000

Date Ecology Received Report: 09/20/1999
 Contaminants Found at Site: Petroleum products
 Media Contaminated: Groundwater, Soil
 Cause of Contamination: Tank
 Region: North Western
 Type of Report Ecology Received: Interim cleanup report
 Site Register Issue: 98-18
 County Code: 17.00000
 Contact: Not reported
 Report Title: Not reported

Date Ecology Received Report: 12/20/1999
 Contaminants Found at Site: Petroleum products
 Media Contaminated: Groundwater, Soil
 Cause of Contamination: Tank
 Region: North Western
 Type of Report Ecology Received: Interim cleanup report
 Site Register Issue: 98-21
 County Code: 17.00000
 Contact: Not reported
 Report Title: Not reported

Date Ecology Received Report: 02/20/1996
 Contaminants Found at Site: Petroleum products
 Media Contaminated: Groundwater, Soil
 Cause of Contamination: Tank
 Region: North Western
 Type of Report Ecology Received: Interim cleanup report
 Site Register Issue: 94-21
 County Code: 17.00000
 Contact: Not reported
 Report Title: Not reported

Date Ecology Received Report: 12/26/2000

MAP FINDINGS
FOCUS MAP 10

Map ID Site Database(s) EPA ID Number

TEXACO 632321471 (Continued)

1000660640

Contaminants Found at Site: Petroleum products
Media Contaminated: Groundwater, Soil
Cause of Contamination: Tank
Region: North Western
Type of Report Ecology Received: Interim cleanup report
Site Register Issue: 98-32
County Code: 17.00000
Contact: Not reported
Report Title: Monitoring - October 2000

Date Ecology Received Report: 08/03/2001
Contaminants Found at Site: Petroleum products
Media Contaminated: Groundwater, Soil
Cause of Contamination: Tank
Region: North Western
Type of Report Ecology Received: Interim cleanup report
Site Register Issue: 98-39
County Code: 17.00000
Contact: Not reported
Report Title: Sampling - April 2001

WA MANIFEST:

Facility Site ID Number: 35955167
Permit by Rule: False
Treatment by Generator: False
Mixed radioactive waste: False
Importer of hazardous waste: False
Immediate recycler: False
Treatment/Storage/Disposal/Recycling Facility: False
Generator of dangerous fuel waste: False
Generator marketing to burner: False
"Other marketers (i.e., blender, distributor, etc.)": False
Utility boiler burner: False
Industry boiler burner: False
Industrial Furnace: False
Smelter deferral: False
Universal waste - batteries - generate: False
Universal waste - thermostats - generate: False
Universal waste - mercury - generate: False
Universal waste - lamps - generate: False
Universal waste - batteries - accumulate: False
Universal waste - thermostats - accumulate: False
Universal waste - mercury - accumulate: False
Universal waste - lamps - accumulate: False
Destination Facility for Universal Waste: False
Off-specification used oil burner - utility boiler: False
Off-specification used oil burner - industrial boiler: False
Off-specification used oil burner - industrial furnace: False
EPA ID: WAD988503272
Facility Address 2: Not reported
TAX REG NBR: 409019185
NAICS CD: 44711
BUSINESS TYPE: Not reported
MAIL NAME: Shell Oil Products US
MAIL ADDR LINE1: 12700 NORTHBOROUGH DR
MAIL ADDR LINE2: NOB 300G03 - Nora Cortez
MAIL CITY,ST,ZIP: HOUSTON, TX 77067-2508
MAIL COUNTRY: UNITED STATES

MAP FINDINGS
FOCUS MAP 10

Map ID Site Database(s) EPA ID Number

TEXACO 632321471 (Continued)

1000660640

LEGAL ORG NAME: Equilon Enterprises LLC dba Shell Oil Pr
 LEGAL ORG TYPE: Private
 LEGAL ADDR LINE1: PO BOX 4453
 LEGAL ADDR LINE2: NOB #300G03
 LEGAL CITY,ST,ZIP: HOUSTON, TX 77210-4453
 LEGAL COUNTRY: UNITED STATES
 LEGAL PHONE NBR: 2818742224
 LEGAL EFFECTIVE DATE: 08/01/98
 LAND ORG NAME: Equilon Enterprises LLC dba Shell Oil Pr
 LAND ORG TYPE: Private
 LAND PERSON NAME: Not reported
 LAND ADDR LINE1: PO BOX 4453
 LAND ADDR LINE2: NOB #300G03
 LAND CITY,ST,ZIP: HOUSTON, TX 77210-4453
 LAND COUNTRY: UNITED STATES
 LAND PHONE NBR: 2818742224
 OPERATOR ORG NAME: Equilon Enterprises LLC dba Shell Oil P
 OPERATOR ORG TYPE: Private
 OPERATOR ADDR LINE1: PO BOX 4453
 OPERATOR ADDR LINE2: NOB #300G03
 OPERATOR CITY,ST,ZIP: HOUSTON, TX 77210-4453
 OPERATOR COUNTRY: UNITED STATES
 OPERATOR PHONE NBR: 2062559018
 OPERATOR EFFECTIVE DATE: 09/04/96
 SITE CONTACT NAME: KARY E HAQ
 SITE CONTACT ADDR LINE1: 603 E. DIEHLE ROAD
 SITE CONTACT ADDR LINE2: #103
 SITE CONTACT ZIP: NAPERVILLE, IL 60439
 SITE CONTACT COUNTRY: UNITED STATES
 SITE CONTACT PHONE NBR: (206) 281-1213
 SITE CONTACT EMAIL: KARY.HAQ@SHELL.COM
 FORM CONTACT NAME: Nora Cortez
 FORM CONTACT ADDR LINE1: 12700 NORTHBOROUGH DR
 FORM CONTACT ADDR LINE2: NOB #300G03
 FORM CONTACT CITY,ST,ZIP: HOUSTON, TX 77067-2508
 FORM CONTACT COUNTRY: UNITED STATES
 FORM CONTACT PHONE NBR: 2818742224
 FORM CONTACT EMAIL: NORA.CORTEZ@SHELL.COM
 GEN STATUS CD: XQG
 MONTHLY GENERATION: False
 BATCH GENERATION: False
 ONE TIME GENERATION: False
 TRANSPORTS OWN WASTE: False
 TRANSPORTS OTHRS WASTE: False
 RECYCLER ONSITE: False
 TRANSFER FACILITY: False
 OTHER EXEMPTION: Not reported
 UW BATTERY GEN: False
 USED OIL TRANSPORTER: False
 USED OIL TRANSFER FACILITY: False
 USED OIL PROCESSOR: False
 USED OIL REREFINER: False
 USED OIL FUEL MRKTR DIRECTS SHPMNTS: False
 USED OIL FUEL MRKTR MEETS SPECS: False

MAP FINDINGS
FOCUS MAP 10

| Map ID | Site | Database(s) | EPA ID Number |
|--------|------|-------------|---------------|
|--------|------|-------------|---------------|

| | | | |
|----|--|---------------------------|---------------------------------|
| 79 | TEXACO STATION #63-232-0400 501 TUKWILA PARKWAY TUKWILA, WA 98188 | LUST UST | U003378498 N/A |
|----|--|---------------------------|---------------------------------|

LUST:

Facility ID: 4488
Facility Status: Cleanup Started
Release ID: 1599
Release Notification Date: 10/19/1989 00:00:00
Release Status Date: 7/24/1995 00:00:00
Alternate Name: TEXACO 63-232-1471
Lat/Lon: 47.46103 / -122.24958
Affected Media: Ground Water
FS ID: 35955167
Site Response Code Unit: NW

Facility ID: 4488
Facility Status: Cleanup Started
Release ID: 1599
Release Notification Date: 10/19/1989 00:00:00
Release Status Date: 7/24/1995 00:00:00
Alternate Name: TEXACO 63-232-1471
Lat/Lon: 47.46103 / -122.24958
Affected Media: Soil
FS ID: 35955167
Site Response Code Unit: NW

UST:

Facility ID: 35955167
Site ID: 4488
Install Date: 12/31/1964 00:00:00
Capacity: Not reported
Status: Removed
Tank Name: 1
Substance: Unleaded Gasoline
Compartment #: 1
Tank ID: 40238
Comartment ID: 40803
Decimal Latitude: 47.46103
Decimal Longitude: -122.24958
Ecology Region: North Western

Facility ID: 35955167
Site ID: 4488
Install Date: 12/31/1964 00:00:00
Capacity: Not reported
Status: Exempt
Tank Name: 6-1000
Substance: Not reported
Compartment #: 1
Tank ID: 3524
Comartment ID: 3587
Decimal Latitude: 47.46103
Decimal Longitude: -122.24958
Ecology Region: North Western

MAP FINDINGS
FOCUS MAP 10

Map ID Site Database(s) EPA ID Number

TEXACO STATION #63-232-0400 (Continued)

U003378498

Facility ID: 35955167
Site ID: 4488
Install Date: 1/1/1989 00:00:00
Capacity: 10,000 to 19,999 Gallons
Status: Operational
Tank Name: 4-10000
Substance: Diesel
Compartment #: 1
Tank ID: 12961
Comartment ID: 13161
Decimal Latitude: 47.46103
Decimal Longitude: -122.24958
Ecology Region: North Western

Facility ID: 35955167
Site ID: 4488
Install Date: 12/31/1964 00:00:00
Capacity: Not reported
Status: Removed
Tank Name: 4
Substance: Used Oil/Waste Oil
Compartment #: 1
Tank ID: 40351
Comartment ID: 40920
Decimal Latitude: 47.46103
Decimal Longitude: -122.24958
Ecology Region: North Western

Facility ID: 35955167
Site ID: 4488
Install Date: 12/31/1964 00:00:00
Capacity: 111 TO 1,100 Gallons
Status: Removed
Tank Name: 5
Substance: Heating Fuel
Compartment #: 1
Tank ID: 40233
Comartment ID: 40798
Decimal Latitude: 47.46103
Decimal Longitude: -122.24958
Ecology Region: North Western

Facility ID: 35955167
Site ID: 4488
Install Date: 1/1/1989 00:00:00
Capacity: 10,000 to 19,999 Gallons
Status: Operational
Tank Name: 2-10000
Substance: Unleaded Gasoline
Compartment #: 1
Tank ID: 12980
Comartment ID: 13181
Decimal Latitude: 47.46103
Decimal Longitude: -122.24958
Ecology Region: North Western

MAP FINDINGS
 FOCUS MAP 10

Map ID Site Database(s) EPA ID Number

TEXACO STATION #63-232-0400 (Continued)

U003378498

Facility ID: 35955167
 Site ID: 4488
 Install Date: 1/1/1989 00:00:00
 Capacity: 111 TO 1,100 Gallons
 Status: Operational
 Tank Name: 5-550
 Substance: Used Oil/Waste Oil
 Compartment #: 1
 Tank ID: 28180
 Comartment ID: 28563
 Decimal Latitude: 47.46103
 Decimal Longitude: -122.24958
 Ecology Region: North Western

Facility ID: 35955167
 Site ID: 4488
 Install Date: 12/31/1964 00:00:00
 Capacity: Not reported
 Status: Removed
 Tank Name: 3
 Substance: Unleaded Gasoline
 Compartment #: 1
 Tank ID: 40271
 Comartment ID: 40836
 Decimal Latitude: 47.46103
 Decimal Longitude: -122.24958
 Ecology Region: North Western

Facility ID: 35955167
 Site ID: 4488
 Install Date: 12/31/1964 00:00:00
 Capacity: Not reported
 Status: Removed
 Tank Name: 2
 Substance: Leaded Gasoline
 Compartment #: 1
 Tank ID: 40330
 Comartment ID: 40899
 Decimal Latitude: 47.46103
 Decimal Longitude: -122.24958
 Ecology Region: North Western

Facility ID: 35955167
 Site ID: 4488
 Install Date: 1/1/1989 00:00:00
 Capacity: 10,000 to 19,999 Gallons
 Status: Operational
 Tank Name: 1-10000
 Substance: Unleaded Gasoline
 Compartment #: 1
 Tank ID: 13034
 Comartment ID: 13235
 Decimal Latitude: 47.46103
 Decimal Longitude: -122.24958
 Ecology Region: North Western

MAP FINDINGS
FOCUS MAP 10

| Map ID | Site | Database(s) | EPA ID Number |
|--------|------|-------------|---------------|
|--------|------|-------------|---------------|

TEXACO STATION #63-232-0400 (Continued)

U003378498

Facility ID: 35955167
 Site ID: 4488
 Install Date: 1/1/1989 00:00:00
 Capacity: 10,000 to 19,999 Gallons
 Status: Operational
 Tank Name: 3-10000
 Substance: Unleaded Gasoline
 Compartment #: 1
 Tank ID: 13011
 Comartment ID: 13212
 Decimal Latitude: 47.46103
 Decimal Longitude: -122.24958
 Ecology Region: North Western

80

**TUKWILA GULL #240
15640 WEST VALLEY HWY
RENTON, WA 98055**

**LUST U000592144
UST N/A**

LUST:

Facility ID: 7688
 Facility Status: Awaiting Cleanup
 Release ID: 361891
 Release Notification Date: 4/9/1996 00:00:00
 Release Status Date: 4/10/1996 00:00:00
 Alternate Name: GULL 240
 Lat/Lon: 47.461641 / -122.246041
 Affected Media: Ground Water
 FS ID: 79233831
 Site Response Code Unit: NW

Facility ID: 7688
 Facility Status: Awaiting Cleanup
 Release ID: 361891
 Release Notification Date: 4/9/1996 00:00:00
 Release Status Date: 4/10/1996 00:00:00
 Alternate Name: GULL 240
 Lat/Lon: 47.461641 / -122.246041
 Affected Media: Soil
 FS ID: 79233831
 Site Response Code Unit: NW

UST:

Facility ID: 79233831
 Site ID: 7688
 Install Date: 12/31/1964 00:00:00
 Capacity: Not reported
 Status: Removed
 Tank Name: 1
 Substance: Unleaded Gasoline
 Compartment #: 1
 Tank ID: 23044
 Comartment ID: 23365
 Decimal Latitude: 47.46164
 Decimal Longitude: -122.24604
 Ecology Region: North Western

MAP FINDINGS
FOCUS MAP 10

| Map ID | Site | Database(s) | EPA ID Number |
|--------|------|-------------|---------------|
|--------|------|-------------|---------------|

TUKWILA GULL #240 (Continued)

U000592144

Facility ID: 79233831
 Site ID: 7688
 Install Date: 12/31/1964 00:00:00
 Capacity: Not reported
 Status: Removed
 Tank Name: 4
 Substance: Unleaded Gasoline
 Compartment #: 1
 Tank ID: 22890
 Comartment ID: 23211
 Decimal Latitude: 47.46164
 Decimal Longitude: -122.24604
 Ecology Region: North Western

Facility ID: 79233831
 Site ID: 7688
 Install Date: 12/31/1964 00:00:00
 Capacity: Not reported
 Status: Removed
 Tank Name: 2
 Substance: Leaded Gasoline
 Compartment #: 1
 Tank ID: 22838
 Comartment ID: 23159
 Decimal Latitude: 47.46164
 Decimal Longitude: -122.24604
 Ecology Region: North Western

82

**KINKOS PHOTOLAB TUKWILA
 112 ANDOVER PARK E
 TUKWILA, WA 98188**

**RCRA-SQG 1001081928
 FINDS WAR000004903**

RCRAInfo:
 Owner: KINKOS INC
 (805)652-4000
 EPA ID: WAR000004903
 Contact: Not reported
 Classification: Small Quantity Generator
 TSD Activities: Not reported
 Violation Status: No violations found

FINDS:

Other Pertinent Environmental Activity Identified at Site:
 RCRAInfo is a national information system that supports the Resource Conservation and Recovery Act (RCRA) program through the tracking of events and activities related to facilities that generate, transport, and treat, store, or dispose of hazardous waste. RCRAInfo allows RCRA program staff to track the notification, permit, compliance, and corrective action activities required under RCRA.

MAP FINDINGS
FOCUS MAP 10

| Map ID | Site | Database(s) | EPA ID Number |
|--------|--|---------------------------------|--|
| 84 | SUN SPORTSWEAR INC SEATTLE 401 TUKWILA PKWY SEATTLE, WA 98188 RCRAInfo: Owner: SUN SPORTSWEAR INC EPA ID: WAD014532592 Contact: LANA COUNTS (206) 248-2789 Classification: Small Quantity Generator TSD Activities: Not reported Violation Status: No violations found FINDS: Other Pertinent Environmental Activity Identified at Site: RCRAInfo is a national information system that supports the Resource Conservation and Recovery Act (RCRA) program through the tracking of events and activities related to facilities that generate, transport, and treat, store, or dispose of hazardous waste. RCRAInfo allows RCRA program staff to track the notification, permit, compliance, and corrective action activities required under RCRA. | RCRA-SQG FINDS | 1000132199 WAD014532592 |
| 85 | PACIFIC ENGINEERING DESIGN INC 130 ANDOVER PARK E STE 300 TUKWILA, WA 98188 RCRAInfo: Owner: PACIFIC ENGINEERING DESIGN INC EPA ID: WAD988476065 Contact: Not reported Classification: Small Quantity Generator TSD Activities: Not reported Violation Status: No violations found FINDS: Other Pertinent Environmental Activity Identified at Site: RCRAInfo is a national information system that supports the Resource Conservation and Recovery Act (RCRA) program through the tracking of events and activities related to facilities that generate, transport, and treat, store, or dispose of hazardous waste. RCRAInfo allows RCRA program staff to track the notification, permit, compliance, and corrective action activities required under RCRA. | RCRA-SQG FINDS | 1000455995 WAD988476065 |
| 86 | SEATTLE STEEL 25SW ANDOVER SEATTLE, WA 98124 WA ICR: Date Ecology Received Report: 10/31/1990 Contaminants Found at Site: Petroleum products Media Contaminated: Groundwater, Soil Cause of Contamination: Tank Region: North Western Type of Report Ecology Received: Interim cleanup report Site Register Issue: 90-17 County Code: 17.00000 Contact: Not reported Report Title: Not reported | UST ICR | U003665959 N/A |

MAP FINDINGS
FOCUS MAP 10

| Map ID | Site | Database(s) | EPA ID Number |
|--------|------|-------------|---------------|
|--------|------|-------------|---------------|

SEATTLE STEEL (Continued)

U003665959

UST:

Facility ID: 43191471
 Site ID: 512735
 Install Date: 1/1/1900 00:00:00
 Capacity: Not reported
 Status: Unknown
 Tank Name: 3
 Substance: Not reported
 Compartment #: Not reported
 Tank ID: 512750
 Comartment ID: 0
 Decimal Latitude: 47.60593
 Decimal Longitude: -122.33290
 Ecology Region: North Western

Facility ID: 43191471
 Site ID: 512735
 Install Date: 1/1/1900 00:00:00
 Capacity: Not reported
 Status: Unknown
 Tank Name: 2
 Substance: Not reported
 Compartment #: Not reported
 Tank ID: 512745
 Comartment ID: 0
 Decimal Latitude: 47.60593
 Decimal Longitude: -122.33290
 Ecology Region: North Western

Facility ID: 43191471
 Site ID: 512735
 Install Date: 1/1/1900 00:00:00
 Capacity: Not reported
 Status: Unknown
 Tank Name: 5
 Substance: Not reported
 Compartment #: Not reported
 Tank ID: 512760
 Comartment ID: 0
 Decimal Latitude: 47.60593
 Decimal Longitude: -122.33290
 Ecology Region: North Western

Facility ID: 43191471
 Site ID: 512735
 Install Date: 1/1/1900 00:00:00
 Capacity: Not reported
 Status: Unknown
 Tank Name: 1
 Substance: Not reported
 Compartment #: Not reported
 Tank ID: 512740
 Comartment ID: 0
 Decimal Latitude: 47.60593
 Decimal Longitude: -122.33290
 Ecology Region: North Western

MAP FINDINGS
FOCUS MAP 10

| Map ID | Site | Database(s) | EPA ID Number |
|--------|------|-------------|---------------|
|--------|------|-------------|---------------|

SEATTLE STEEL (Continued)

U003665959

Facility ID: 43191471
 Site ID: 512735
 Install Date: 1/1/1900 00:00:00
 Capacity: Not reported
 Status: Unknown
 Tank Name: 4
 Substance: Not reported
 Compartment #: Not reported
 Tank ID: 512755
 Comartment ID: 0
 Decimal Latitude: 47.60593
 Decimal Longitude: -122.33290
 Ecology Region: North Western

**88 PUGET SOUND ENERGY
633 SOUTHCENTER PARKWAY
TUKWILA, WA 98188**

**ICR S105225178
N/A**

WA ICR:
 Date Ecology Received Report: 12/14/2001
 Contaminants Found at Site: 40
 Media Contaminated: Soil
 Cause of Contamination: Not reported
 Region: North Western
 Type of Report Ecology Received: Final cleanup report
 Site Register Issue: 98-44
 County Code: 17.00000
 Contact: Not reported
 Report Title: Remedial Action Summary - Mineral Oil Release

**89 3M SEATTLE SALES CTR
100 ANDOVER PARK W
TUKWILA, WA 98188**

**RCRA-SQG 1000379271
FINDS WAD006216329**

RCRAInfo:
 Owner: WA ECY
 EPA ID: WAD006216329
 Contact: DAVID CARLSON
(612) 778-4094
 Classification: Small Quantity Generator
 TSD Activities: Not reported
 Violation Status: No violations found

FINDS:

Other Pertinent Environmental Activity Identified at Site:
 RCRAInfo is a national information system that supports the Resource Conservation and Recovery Act (RCRA) program through the tracking of events and activities related to facilities that generate, transport, and treat, store, or dispose of hazardous waste. RCRAInfo allows RCRA program staff to track the notification, permit, compliance, and corrective action activities required under RCRA.

WA-DOEFSIS (Washington - Department Of Ecology Facility / Site Identification System) is the Department of Ecology's Facility/Site identification system that provides a means to query and display data maintained by the Department of Ecology. This system contains key information for each facility/site that is currently, or has been, of interest to the departments Air Quality, Dam Safety, Hazardous Waste, Toxics Cleanup, and Water Quality Programs.

MAP FINDINGS
FOCUS MAP 10

| Map ID | Site | Database(s) | EPA ID Number |
|--------|---|-------------------------------------|------------------------------------|
| 89 | UNOCAL SS NO 5918 115 ANDOVER PARK W TUKWILA, WA 98188 | RCRA-SQG CSCSL FINDS | 1001490779 WAD988501540 |

RCRAInfo:

Owner: UNOCAL
(360) 640-7608
EPA ID: WAD988501540
Contact: Not reported
Classification: Conditionally Exempt Small Quantity Generator
TSDF Activities: Not reported
Violation Status: No violations found

FINDS:

Other Pertinent Environmental Activity Identified at Site:

RCRAInfo is a national information system that supports the Resource Conservation and Recovery Act (RCRA) program through the tracking of events and activities related to facilities that generate, transport, and treat, store, or dispose of hazardous waste. RCRAInfo allows RCRA program staff to track the notification, permit, compliance, and corrective action activities required under RCRA.

WA-DOEFSIS (Washington - Department Of Ecology Facility / Site Identification System) is the Department of Ecology's Facility/Site identification system that provides a means to query and display data maintained by the Department of Ecology. This system contains key information for each facility/site that is currently, or has been, of interest to the departments Air Quality, Dam Safety, Hazardous Waste, Toxics Cleanup, and Water Quality Programs.

SHWS:

Facility ID: 79747985
MTBE Code: Not reported
Prog plan code : 3
UXO Code : Not reported
Lat/Long : 47.460189999999997 / -122.25479
Responsible Unit: Northwest Region
Ecology Site Status relative to the MTCA cleanup process:
Independent Remedial Action
Independent Site Status - those sites undergoing an independent cleanup:
Independent Site Assessment of Interim Remedial Action Report received
WARM Bin Number indicates the outcome of the Washington Ranking Model (WARM):
Affected Media Status: C (Confirmed) - The presence of hazardous substances above MTCA cleanup levels has been confirmed by laboratory analysis (or field determination in the case of petroleum contamination)
Affected Media : Ground Water
Arsenic Code: Not reported
Base/Neutral/Acid Organics: Not reported
Halogenated Organic Compounds: Not reported
EPA Priority Pollutants - Metals and Cyanide: Not reported
Metals - Other non-priority pollutant metals: Not reported
Polychlorinated biPhenyls (PCBs): Not reported
Pesticides: Not reported
Petroleum Products: Confirmed above MTCA cleanup levels
Phenolic Compounds: Not reported
Non-Halogenated Solvents: Not reported
Dioxin: Not reported
Polynuclear Aromatic Hydrocarbons (PAH): Not reported
Reactive Wastes: Not reported
Corrosive Wastes: Not reported
Radioactive Wastes: Not reported
Asbestos: Not reported

MAP FINDINGS
FOCUS MAP 10

Map ID Site Database(s) EPA ID Number

UNOCAL SS NO 5918 (Continued)

1001490779

Conventional Contaminants, Organic: Not reported
 Conventional Contaminants, Inorganic: Not reported
 Lat/Long : 47° 27' 36" / 122° 15' 17"
 Media Id : 5234
 Media Type Description : Groundwater
 Media Status Description : Confirmed
 Tibtuly Tin Contaminant Group : Not reported
 Bioassay/benthic Failures Contam group : Not reported
 Wood Debris Contaminant Group : Not reported
 Other Deleterious Substance Group : Not reported

Facility ID: 79747985
 MTBE Code: Not reported
 Prog plan code : 3
 UXO Code : Not reported
 Lat/Long : 47.460189999999997 / -122.25479

Responsible Unit: Northwest Region
 Ecology Site Status relative to the MTCA cleanup process:
 Independent Remedial Action

Independent Site Status - those sites undergoing an independent cleanup:
 Independent Site Assessment of Interim Remedial Action Report received

WARM Bin Number indicates the outcome of the Washington Ranking Model (WARM):
 Affected Media Status: R (Remediated) - Contaminants have been treated, removed, or contained to meet
 cleanup levels established for the site. (This status determination may only be made
 by Ecology

Affected Media : Soil
 Arsenic Code: Not reported
 Base/Neutral/Acid Organics: Not reported
 Halogenated Organic Compounds: Not reported
 EPA Priority Pollutants - Metals and Cyanide: Not reported
 Metals - Other non-priority pollutant medals: Not reported
 Polychlorinated biPhenyls (PCBs): Not reported
 Pesticides: Not reported
 Petroleum Products: Treated, removed, or contained
 Phenolic Compounds: Not reported
 Non-Halogenated Solvents: Not reported
 Dioxin: Not reported
 Polynuclear Aromatic Hydrocarbons (PAH): Not reported
 Reactive Wastes: Not reported
 Corrosive Wastes: Not reported
 Radioactive Wastes: Not reported
 Asbestos: Not reported
 Conventional Contaminants, Organic: Not reported
 Conventional Contaminants, Inorganic: Not reported
 Lat/Long : 47° 27' 36" / 122° 15' 17"
 Media Id : 5235
 Media Type Description : Soil
 Media Status Description : Remediated
 Tibtuly Tin Contaminant Group : Not reported
 Bioassay/benthic Failures Contam group : Not reported
 Wood Debris Contaminant Group : Not reported
 Other Deleterious Substance Group : Not reported

MAP FINDINGS
FOCUS MAP 10

| Map ID | Site | Database(s) | EPA ID Number |
|--------|---|-------------|-------------------|
| 89 | 5918 115 ANDOVER PARK WEST TUKWILA, WA 98188 | UST | U001125475 N/A |
| | UST: Facility ID: 79747985 Site ID: 8484 Install Date: 1/1/1989 00:00:00 Capacity: 111 TO 1,100 Gallons Status: Removed Tank Name: 4 Substance: Used Oil/Waste Oil Compartment #: 1 Tank ID: 32649 Comartment ID: 33122 Decimal Latitude: 47.46019 Decimal Longitude: -122.25479 Ecology Region: North Western | | |
| | Facility ID: 79747985 Site ID: 8484 Install Date: 1/1/1981 00:00:00 Capacity: Not reported Status: Removed Tank Name: TK 1 Substance: Unleaded Gasoline Compartment #: 1 Tank ID: 23541 Comartment ID: 23867 Decimal Latitude: 47.46019 Decimal Longitude: -122.25479 Ecology Region: North Western | | |
| | Facility ID: 79747985 Site ID: 8484 Install Date: 1/1/1981 00:00:00 Capacity: Not reported Status: Removed Tank Name: TK 2 Substance: Unleaded Gasoline Compartment #: 1 Tank ID: 23608 Comartment ID: 23937 Decimal Latitude: 47.46019 Decimal Longitude: -122.25479 Ecology Region: North Western | | |
| | Facility ID: 79747985 Site ID: 8484 Install Date: 12/31/1964 00:00:00 Capacity: 111 TO 1,100 Gallons Status: Removed Tank Name: TK 4 Substance: Used Oil/Waste Oil Compartment #: 1 Tank ID: 23704 Comartment ID: 24034 Decimal Latitude: 47.46019 Decimal Longitude: -122.25479 | | |

MAP FINDINGS
FOCUS MAP 10

| Map ID | Site | Database(s) | EPA ID Number |
|--------|------|-------------|---------------|
|--------|------|-------------|---------------|

5918 (Continued)

U001125475

Ecology Region: North Western

89

**UNOCAL #5918
115 ANDOVER PARK W.
TUKWILA, WA 98188**

**ICR S103502756
N/A**

WA ICR:

Date Ecology Received Report: 05/07/1997
Contaminants Found at Site: Petroleum products
Media Contaminated: Groundwater, Soil
Cause of Contamination: Tank
Region: North Western
Type of Report Ecology Received: Interim cleanup report
Site Register Issue: 95-02
County Code: 17.00000
Contact: Not reported
Report Title: Not reported

Date Ecology Received Report: 09/25/1996
Contaminants Found at Site: Petroleum products
Media Contaminated: Groundwater, Soil
Cause of Contamination: Tank
Region: North Western
Type of Report Ecology Received: Interim cleanup report
Site Register Issue: 94-41
County Code: 17.00000
Contact: Not reported
Report Title: Not reported

Date Ecology Received Report: 07/18/1996
Contaminants Found at Site: Petroleum products
Media Contaminated: Groundwater, Soil
Cause of Contamination: Tank
Region: North Western
Type of Report Ecology Received: Interim cleanup report
Site Register Issue: 94-41
County Code: 17.00000
Contact: Not reported
Report Title: Not reported

Date Ecology Received Report: / /
Contaminants Found at Site: Petroleum products
Media Contaminated: Groundwater, Soil
Cause of Contamination: Tank
Region: North Western
Type of Report Ecology Received: Interim cleanup report
Site Register Issue: 95-12
County Code: 17.00000
Contact: Not reported
Report Title: Not reported

Date Ecology Received Report: 07/18/1996
Contaminants Found at Site: Petroleum products
Media Contaminated: Groundwater, Soil
Cause of Contamination: Tank
Region: North Western
Type of Report Ecology Received: Interim cleanup report
Site Register Issue: 98-04
County Code: 17.00000

MAP FINDINGS
FOCUS MAP 10

Map ID Site Database(s) EPA ID Number

UNOCAL #5918 (Continued)

S103502756

| | |
|----------------------------------|------------------------|
| Contact: | Not reported |
| Report Title: | Not reported |
| | |
| Date Ecology Received Report: | 01/10/1996 |
| Contaminants Found at Site: | Petroleum products |
| Media Contaminated: | Groundwater, Soil |
| Cause of Contamination: | Tank |
| Region: | North Western |
| Type of Report Ecology Received: | Interim cleanup report |
| Site Register Issue: | 98-04 |
| County Code: | 17.00000 |
| Contact: | Not reported |
| Report Title: | Not reported |
| | |
| Date Ecology Received Report: | 08/26/1992 |
| Contaminants Found at Site: | Petroleum products |
| Media Contaminated: | Groundwater |
| Cause of Contamination: | Tank |
| Region: | North Western |
| Type of Report Ecology Received: | Interim cleanup report |
| Site Register Issue: | 92-32 |
| County Code: | 17.00000 |
| Contact: | Not reported |
| Report Title: | Not reported |
| | |
| Date Ecology Received Report: | 01/11/1993 |
| Contaminants Found at Site: | Petroleum products |
| Media Contaminated: | Soil |
| Cause of Contamination: | Tank |
| Region: | North Western |
| Type of Report Ecology Received: | Final cleanup report |
| Site Register Issue: | 92-45 |
| County Code: | 17.00000 |
| Contact: | Not reported |
| Report Title: | Not reported |
| | |
| Date Ecology Received Report: | 04/12/1993 |
| Contaminants Found at Site: | Petroleum products |
| Media Contaminated: | Soil |
| Cause of Contamination: | Tank |
| Region: | North Western |
| Type of Report Ecology Received: | Interim cleanup report |
| Site Register Issue: | 92-49 |
| County Code: | 17.00000 |
| Contact: | Not reported |
| Report Title: | Not reported |
| | |
| Date Ecology Received Report: | 05/27/1993 |
| Contaminants Found at Site: | Petroleum products |
| Media Contaminated: | Groundwater, Soil |
| Cause of Contamination: | Tank |
| Region: | North Western |
| Type of Report Ecology Received: | Interim cleanup report |
| Site Register Issue: | 93-01 |
| County Code: | 17.00000 |
| Contact: | Not reported |
| Report Title: | Not reported |

MAP FINDINGS
FOCUS MAP 10

Map ID Site Database(s) EPA ID Number

UNOCAL #5918 (Continued)

S103502756

Date Ecology Received Report: 07/01/1993
 Contaminants Found at Site: Petroleum products
 Media Contaminated: Groundwater
 Cause of Contamination: Tank
 Region: North Western
 Type of Report Ecology Received: Interim cleanup report
 Site Register Issue: 93-04
 County Code: 17.00000
 Contact: Not reported
 Report Title: Not reported

Date Ecology Received Report: 09/29/1993
 Contaminants Found at Site: Petroleum products
 Media Contaminated: Groundwater, Soil
 Cause of Contamination: Tank
 Region: North Western
 Type of Report Ecology Received: Interim cleanup report
 Site Register Issue: 93-13
 County Code: 17.00000
 Contact: Not reported
 Report Title: Not reported

Date Ecology Received Report: 12/29/1993
 Contaminants Found at Site: Petroleum products
 Media Contaminated: Groundwater, Soil
 Cause of Contamination: Tank
 Region: North Western
 Type of Report Ecology Received: Interim cleanup report
 Site Register Issue: 93-17
 County Code: 17.00000
 Contact: Not reported
 Report Title: Not reported

Date Ecology Received Report: 07/20/1994
 Contaminants Found at Site: Petroleum products
 Media Contaminated: Groundwater, Soil
 Cause of Contamination: Tank
 Region: North Western
 Type of Report Ecology Received: Interim cleanup report
 Site Register Issue: 94-03
 County Code: 17.00000
 Contact: Not reported
 Report Title: Not reported

Date Ecology Received Report: 02/06/1995
 Contaminants Found at Site: Petroleum products
 Media Contaminated: Groundwater, Soil
 Cause of Contamination: Tank
 Region: North Western
 Type of Report Ecology Received: Interim cleanup report
 Site Register Issue: 94-03
 County Code: 17.00000
 Contact: Not reported
 Report Title: Not reported

Date Ecology Received Report: 03/29/1995

MAP FINDINGS
FOCUS MAP 10

Map ID Site Database(s) EPA ID Number

UNOCAL #5918 (Continued)

S103502756

Contaminants Found at Site: Petroleum products
Media Contaminated: Groundwater, Soil
Cause of Contamination: Tank
Region: North Western
Type of Report Ecology Received: Interim cleanup report
Site Register Issue: 94-03
County Code: 17.00000
Contact: Not reported
Report Title: Not reported

Date Ecology Received Report: 07/18/1995
Contaminants Found at Site: Petroleum products
Media Contaminated: Groundwater, Soil
Cause of Contamination: Tank
Region: North Western
Type of Report Ecology Received: Interim cleanup report
Site Register Issue: 94-05
County Code: 17.00000
Contact: Not reported
Report Title: Not reported

Date Ecology Received Report: 02/04/1997
Contaminants Found at Site: Petroleum products
Media Contaminated: Groundwater, Soil
Cause of Contamination: Tank
Region: North Western
Type of Report Ecology Received: Interim cleanup report
Site Register Issue: 94-50
County Code: 17.00000
Contact: Not reported
Report Title: Not reported

Date Ecology Received Report: 01/10/1996
Contaminants Found at Site: Petroleum products
Media Contaminated: Groundwater, Soil
Cause of Contamination: Tank
Region: North Western
Type of Report Ecology Received: Interim cleanup report
Site Register Issue: 94-31
County Code: 17.00000
Contact: Not reported
Report Title: Not reported

Date Ecology Received Report: 04/04/1996
Contaminants Found at Site: Petroleum products
Media Contaminated: Groundwater, Soil
Cause of Contamination: Tank
Region: North Western
Type of Report Ecology Received: Interim cleanup report
Site Register Issue: 94-31
County Code: 17.00000
Contact: Not reported
Report Title: Not reported

MAP FINDINGS
FOCUS MAP 10

| Map ID | Site | Database(s) | EPA ID Number |
|--------|--|--|---|
| 90 | <p>WASHINGTON COLOR CHEMICAL TUKWILA 401 EVANS BLACK DR TUKWILA, WA 98188</p> <p>RCRAInfo: Owner: WASHINGTON COLOR CHEMICAL EPA ID: WA0000819433</p> <p>Contact: RICHARD LANDEN (206) 433-8080</p> <p>Classification: Small Quantity Generator TSDF Activities: Not reported</p> <p>Violation Status: No violations found</p> <p>FINDS: Other Pertinent Environmental Activity Identified at Site: RCRAInfo is a national information system that supports the Resource Conservation and Recovery Act (RCRA) program through the tracking of events and activities related to facilities that generate, transport, and treat, store, or dispose of hazardous waste. RCRAInfo allows RCRA program staff to track the notification, permit, compliance, and corrective action activities required under RCRA.</p> | <p>RCRA-SQG FINDS</p> | <p>1000920730 WA0000819433</p> |
| 91 | <p>FATIGUE TECHNOLOGY INC 150 ANDOVER PARK W SEATTLE, WA 98188</p> <p>RCRAInfo: Owner: FATIGUE TECHNOLOGY INC EPA ID: WAD988512349</p> <p>Contact: Not reported</p> <p>Classification: Large Quantity Generator TSDF Activities: Not reported</p> <p>Violation Status: No violations found</p> <p>FINDS: Other Pertinent Environmental Activity Identified at Site: RCRAInfo is a national information system that supports the Resource Conservation and Recovery Act (RCRA) program through the tracking of events and activities related to facilities that generate, transport, and treat, store, or dispose of hazardous waste. RCRAInfo allows RCRA program staff to track the notification, permit, compliance, and corrective action activities required under RCRA.</p> <p>WA-DOEFSIS (Washington - Department Of Ecology Facility / Site Identification System) is the Department of Ecology's Facility/Site identification system that provides a means to query and display data maintained by the Department of Ecology. This system contains key information for each facility/site that is currently, or has been, of interest to the departments Air Quality, Dam Safety, Hazardous Waste, Toxics Cleanup, and Water Quality Programs.</p> | <p>FINDS RCRA-LQG</p> | <p>1004794400 WAD988512349</p> |
| 93 | <p>SOUTHCENTER CLEANERS 1706 SOUTHCENTER MALL SEATTLE, WA 98188</p> | <p>RCRA-SQG CSCSL NFA</p> | <p>1001600649 WAD988481263</p> |

MAP FINDINGS
FOCUS MAP 10

| Map ID | Site | Database(s) | EPA ID Number |
|--------|------|-------------|---------------|
|--------|------|-------------|---------------|

SOUTHCENTER CLEANERS (Continued)

1001600649

RCRAInfo:

Owner: SADRUDIN KARMALI
(206)242-8830
EPA ID: WAD988481263
Contact: Not reported
Classification: Small Quantity Generator
TSDF Activities: Not reported
Violation Status: No violations found

WA NFA:

Facility/Site Id : 77265699
Ecology Status : Independent Remedial Action
Independent Status Code : Independant Site Assesment or Interim RA recvd
WARM Bin Number : Not reported
NFA Code : NFA after Assesment IRAP or VCP
NFA Date : 10/17/2001 00:00:00
Program Plan Code : 4

94

**AMERICAN CAN CO
400 BAKER BLVD
TUKWILA, WA 98188**

**RCRA-SQG 1000360892
FINDS WAD063351506
CERC-NFRAP
CSCSL NFA**

CERCLIS-NFRAP Classification Data:

Federal Facility: Not a Federal Facility
Non NPL Code: NFRAP
NPL Status: Not on the NPL

CERCLIS-NFRAP Assessment History:

| | |
|------------------------------------|-----------------------|
| Assessment: DISCOVERY | Completed: 06/09/1981 |
| Assessment: PRELIMINARY ASSESSMENT | Completed: 05/07/1985 |
| Assessment: SITE INSPECTION | Completed: 11/06/1987 |
| Assessment: ARCHIVE SITE | Completed: 11/06/1987 |

RCRAInfo:

Owner: AMERICAN CAN CO
EPA ID: WAD063351506
Contact: PAUL FASTABEND
(206) 246-9000
Classification: Small Quantity Generator
TSDF Activities: Not reported
Violation Status: No violations found

FINDS:

Other Pertinent Environmental Activity Identified at Site:

RCRAInfo is a national information system that supports the Resource Conservation and Recovery Act (RCRA) program through the tracking of events and activities related to facilities that generate, transport, and treat, store, or dispose of hazardous waste. RCRAInfo allows RCRA program staff to track the notification, permit, compliance, and corrective action activities required under RCRA.

WA-DOEFSIS (Washington - Department Of Ecology Facility / Site Identification System) is the Department of Ecology's Facility/Site identification system that provides a means to query and display data maintained by the Department of Ecology. This system contains key information for each facility/site that is currently, or has been, of interest to the departments Air Quality, Dam Safety, Hazardous Waste, Toxics Cleanup, and Water Quality Programs.

MAP FINDINGS
FOCUS MAP 10

| Map ID | Site | Database(s) | EPA ID Number |
|-----------|--|----------------------------------|------------------------------------|
| | AMERICAN CAN CO (Continued) | | 1000360892 |
| | WA NFA: Facility/Site Id : 2082 Ecology Status : Awaiting Site Hazard Assessment Independent Status Code : Not reported WARM Bin Number : Not reported NFA Code : NFA after Assesment IRAP or VCP NFA Date : 12/28/1995 00:00:00 Program Plan Code : Not reported | | |
| 96 | FIRESTONE TIRE & RUBBER CO TUKWILA 215 ANDOVER PARK W TUKWILA, WA 98188 | FINDS VCP | 1007062576 110015391155 |
| | FINDS: Other Pertinent Environmental Activity Identified at Site: WA-DOEFSIS (Washington - Department Of Ecology Facility / Site Identification System) is the Department of Ecology's Facility/Site identification system that provides a means to query and display data maintained by the Department of Ecology. This system contains key information for each facility/site that is currently, or has been, of interest to the departments Air Quality, Dam Safety, Hazardous Waste, Toxics Cleanup, and Water Quality Programs. | | |
| | VCP: Facility ID : 94791498 WARM BIN # : Not reported Ecology Status : Independent Remedial Action NFA Code : NFA after assessment, IRAP, or VCP Program Plan Code : 4 | | |
| 96 | FIRESTONE TIRE & RUBBER COMP 215 ANDOVER PARK WEST TUKWILA, WA 98188 | UST CSCSL NFA ICR | U001123228 N/A |
| | WA NFA: Facility/Site Id : 94791498 Ecology Status : Independent Remedial Action Independent Status Code : Final Independant RA Report received WARM Bin Number : Not reported NFA Code : NFA after Assesment IRAP or VCP NFA Date : 9/28/2000 00:00:00 Program Plan Code : 4 | | |
| | WA ICR: Date Ecology Received Report: 07/06/1992 Contaminants Found at Site: Petroleum products Media Contaminated: Groundwater, Soil Cause of Contamination: Tank Region: North Western Type of Report Ecology Received: Interim cleanup report Site Register Issue: 92-29 County Code: 17.00000 Contact: Not reported Report Title: Not reported | | |
| | Date Ecology Received Report: 12/19/1991 Contaminants Found at Site: Petroleum products Media Contaminated: Soil Cause of Contamination: Tank Region: North Western | | |

MAP FINDINGS
FOCUS MAP 10

Map ID Site Database(s) EPA ID Number

FIRESTONE TIRE & RUBBER COMP (Continued)

U001123228

Type of Report Ecology Received: Interim cleanup report
Site Register Issue: 92-14
County Code: 17.00000
Contact: Not reported
Report Title: Not reported

Date Ecology Received Report: 02/27/1998
Contaminants Found at Site: Petroleum products
Media Contaminated: Groundwater, Soil
Cause of Contamination: Tank
Region: North Western
Type of Report Ecology Received: Interim cleanup report
Site Register Issue: 98-01
County Code: 17.00000
Contact: Not reported
Report Title: Not reported

UST:

Facility ID: 94791498
Site ID: 3560
Install Date: 12/31/1964 00:00:00
Capacity: 111 TO 1,100 Gallons
Status: Removed
Tank Name: 4WASTE
Substance: Used Oil/Waste Oil
Compartment #: 1
Tank ID: 33158
Comartment ID: 33644
Decimal Latitude: 47.45737
Decimal Longitude: -122.25449
Ecology Region: North Western

Facility ID: 94791498
Site ID: 3560
Install Date: 12/31/1964 00:00:00
Capacity: Not reported
Status: Removed
Tank Name: 1REGULAR
Substance: Leaded Gasoline
Compartment #: 1
Tank ID: 8991
Comartment ID: 9145
Decimal Latitude: 47.45737
Decimal Longitude: -122.25449
Ecology Region: North Western

Facility ID: 94791498
Site ID: 3560
Install Date: 12/31/1964 00:00:00
Capacity: Not reported
Status: Removed
Tank Name: 3PREMIUM
Substance: Unleaded Gasoline
Compartment #: 1
Tank ID: 12870
Comartment ID: 13068
Decimal Latitude: 47.45737
Decimal Longitude: -122.25449

MAP FINDINGS
FOCUS MAP 10

| Map ID | Site | Database(s) | EPA ID Number |
|--------|------|-------------|---------------|
|--------|------|-------------|---------------|

FIRESTONE TIRE & RUBBER COMP (Continued)

U001123228

Ecology Region: North Western

Facility ID: 94791498
Site ID: 3560
Install Date: 12/31/1964 00:00:00
Capacity: Not reported
Status: Removed
Tank Name: 2UNLEADED
Substance: Unleaded Gasoline
Compartment #: 1
Tank ID: 44070
Comartment ID: 44687
Decimal Latitude: 47.45737
Decimal Longitude: -122.25449
Ecology Region: North Western

97

**SOUTHCENTER MALL
400 SOUTHCENTER BLVD
TUKWILA, WA 98188**

**LUST U001128606
UST N/A**

LUST:

Facility ID: 101915
Facility Status: Cleanup Started
Release ID: 4352
Release Notification Date: 4/14/1993 00:00:00
Release Status Date: 4/14/1993 00:00:00
Alternate Name: SOUTHCENTER MALL FREDERICK & NELSON
Lat/Lon: 47.45849 / -122.26175
Affected Media: Ground Water
FS ID: 73968835
Site Response Code Unit: NW

Facility ID: 101915
Facility Status: Cleanup Started
Release ID: 4352
Release Notification Date: 4/14/1993 00:00:00
Release Status Date: 4/14/1993 00:00:00
Alternate Name: SOUTHCENTER MALL FREDERICK & NELSON
Lat/Lon: 47.45849 / -122.26175
Affected Media: Soil
FS ID: 73968835
Site Response Code Unit: NW

Facility ID: 101915
Facility Status: Reported Cleaned Up
Release ID: 4352
Release Notification Date: 4/14/1993 00:00:00
Release Status Date: 6/1/1995 00:00:00
Alternate Name: SOUTHCENTER MALL FREDERICK & NELSON
Lat/Lon: 47.45849 / -122.26175
Affected Media: Soil
FS ID: 73968835
Site Response Code Unit: NW

Facility ID: 101915
Facility Status: Reported Cleaned Up
Release ID: 4352
Release Notification Date: 4/14/1993 00:00:00
Release Status Date: 6/1/1995 00:00:00

MAP FINDINGS
FOCUS MAP 10

| Map ID | Site | Database(s) | EPA ID Number |
|--------|------|-------------|---------------|
|--------|------|-------------|---------------|

SOUTHCENTER MALL (Continued)

U001128606

Alternate Name: SOUTHCENTER MALL FREDERICK & NELSON
 Lat/Lon: 47.45849 / -122.26175
 Affected Media: Ground Water
 FS ID: 73968835
 Site Response Code Unit: NW

UST:

Facility ID: 73968835
 Site ID: 101915
 Install Date: 12/31/1964 00:00:00
 Capacity: 111 TO 1,100 Gallons
 Status: Removed
 Tank Name: 1
 Substance: Used Oil/Waste Oil
 Compartment #: 1
 Tank ID: 36263
 Comartment ID: 36780
 Decimal Latitude: 47.45849
 Decimal Longitude: -122.26175
 Ecology Region: North Western

**97 SOUTHCENTER MALL (FORMER FREDERICK & NELSON)
 400 SOUTHCENTER BLVD.
 TUKWILA, WA 98188**

**ICR S103509545
 N/A**

WA ICR:

Date Ecology Received Report: 06/08/1993
 Contaminants Found at Site: Petroleum products
 Media Contaminated: Soil
 Cause of Contamination: Heating fuel tank
 Region: North Western
 Type of Report Ecology Received: Final cleanup report
 Site Register Issue: 93-04
 County Code: 17.00000
 Contact: Not reported
 Report Title: Not reported

**99 CHEVRON USA INC SS 91557
 220 STRANDER BLVD
 TUKWILA, WA 98188**

**RCRA-SQG 1001806720
 CSCSL WAD988485611
 FINDS
 VCP
 MANIFEST**

RCRAInfo:

Owner: CHEVRON USA INC SS 91557
 (206)575-0360
 EPA ID: WAD988485611
 Contact: Not reported
 Classification: Conditionally Exempt Small Quantity Generator
 TSDF Activities: Not reported

MAP FINDINGS
FOCUS MAP 10

Map ID Site Database(s) EPA ID Number

CHEVRON USA INC SS 91557 (Continued)

1001806720

Violation Status: No violations found

FINDS:

Other Pertinent Environmental Activity Identified at Site:

RCRAInfo is a national information system that supports the Resource Conservation and Recovery Act (RCRA) program through the tracking of events and activities related to facilities that generate, transport, and treat, store, or dispose of hazardous waste. RCRAInfo allows RCRA program staff to track the notification, permit, compliance, and corrective action activities required under RCRA.

WA-DOEFSIS (Washington - Department Of Ecology Facility / Site Identification System) is the Department of Ecology's Facility/Site identification system that provides a means to query and display data maintained by the Department of Ecology. This system contains key information for each facility/site that is currently, or has been, of interest to the departments Air Quality, Dam Safety, Hazardous Waste, Toxics Cleanup, and Water Quality Programs.

SHWS:

Facility ID: 43787415
 MTBE Code: Not reported
 Prog plan code : 4
 UXO Code : Not reported
 Lat/Long : 47.455539999999999 / -122.2606
 Responsible Unit: Northwest Region
 Ecology Site Status relative to the MTCA cleanup process:
 Independent Remedial Action
 Independent Site Status - those sites undergoing an independent cleanup:
 Final Independent Remedial Action Report received
 WARM Bin Number indicates the outcome of the Washington Ranking Model (WARM):
 Affected Media Status: S (Suspected) - Due to preliminary investigations or the nature of business operations or manufacturing processes, certain contaminants are suspected to be present at the site
 Affected Media : Ground Water
 Arsenic Code: Not reported
 Base/Neutral/Acid Organics: Not reported
 Halogenated Organic Compounds: Not reported
 EPA Priority Pollutants - Metals and Cyanide: Not reported
 Metals - Other non-priority pollutant medals: Not reported
 Polychlorinated biPhenyls (PCBs): Not reported
 Pesticides: Not reported
 Petroleum Products: Suspected to be present
 Phenolic Compounds: Not reported
 Non-Halogenated Solvents: Not reported
 Dioxin: Not reported
 Polynuclear Aromatic Hydrocarbons (PAH): Not reported
 Reactive Wastes: Not reported
 Corrosive Wastes: Not reported
 Radioactive Wastes: Not reported
 Asbestos: Not reported
 Conventional Contaminants, Organic: Not reported
 Conventional Contaminants, Inorganic: Not reported
 Lat/Long : 47° 27' 19" / 122° 15' 38"
 Media Id : 12124
 Media Type Description : Groundwater
 Media Status Description : Suspected
 Tributyl Tin Contaminant Group : Not reported
 Bioassay/benthic Failures Contam group : Not reported
 Wood Debris Contaminant Group : Not reported
 Other Deleterious Substance Group : Not reported

MAP FINDINGS
FOCUS MAP 10

Map ID Site Database(s) EPA ID Number

CHEVRON USA INC SS 91557 (Continued)

1001806720

Facility ID: 43787415
 MTBE Code: Not reported
 Prog plan code : 4
 UXO Code : Not reported
 Lat/Long : 47.45553999999999 / -122.2606
 Responsible Unit: Northwest Region
 Ecology Site Status relative to the MTCA cleanup process:
 Independent Remedial Action
 Independent Site Status - those sites undergoing an independent cleanup:
 Final Independent Remedial Action Report received
 WARM Bin Number indicates the outcome of the Washington Ranking Model (WARM):
 Affected Media Status: C (Confirmed) - The presence of hazardous substances above MTCA cleanup levels has
 been confirmed by laboratory analysis (or field determination in the case of
 petroleum contamination)
 Affected Media : Soil
 Arsenic Code: Not reported
 Base/Neutral/Acid Organics: Not reported
 Halogenated Organic Compounds: Not reported
 EPA Priority Pollutants - Metals and Cyanide: Not reported
 Metals - Other non-priority pollutant medals: Not reported
 Polychlorinated biPhenyls (PCBs): Not reported
 Pesticides: Not reported
 Petroleum Products: Confirmed above MTCA cleanup levels
 Phenolic Compounds: Not reported
 Non-Halogenated Solvents: Not reported
 Dioxin: Not reported
 Polynuclear Aromatic Hydrocarbons (PAH): Not reported
 Reactive Wastes: Not reported
 Corrosive Wastes: Not reported
 Radioactive Wastes: Not reported
 Asbestos: Not reported
 Conventional Contaminants, Organic: Not reported
 Conventional Contaminants, Inorganic: Not reported
 Lat/Long : 47° 27' 19" / 122° 15' 38"
 Media Id : 12123
 Media Type Description : Soil
 Media Status Description : Confirmed
 Tributyl Tin Contaminant Group : Not reported
 Bioassay/benthic Failures Contam group : Not reported
 Wood Debris Contaminant Group : Not reported
 Other Deleterious Substance Group : Not reported

VCP:

Facility ID : 43787415
 WARM BIN # : Not reported
 Ecology Status : Independent Remedial Action
 NFA Code : Not reported
 Program Plan Code : 4

Facility ID : 43787415
 WARM BIN # : Not reported
 Ecology Status : Independent Remedial Action
 NFA Code : Not reported
 Program Plan Code : 4

WA MANIFEST:

Facility Site ID Number: 43787415

MAP FINDINGS
FOCUS MAP 10

Map ID Site Database(s) EPA ID Number

CHEVRON USA INC SS 91557 (Continued)

1001806720

Permit by Rule: False
 Treatment by Generator: False
 Mixed radioactive waste: False
 Importer of hazardous waste: False
 Immediate recycler: False
 Treatment/Storage/Disposal/Recycling Facility: False
 Generator of dangerous fuel waste: False
 Generator marketing to burner: False
 "Other marketers (i.e., blender, distributor, etc.)": False
 Utility boiler burner: False
 Industry boiler burner: False
 Industrial Furnace: False
 Smelter deferral: False
 Universal waste - batteries - generate: False
 Universal waste - thermostats - generate: False
 Universal waste - mercury - generate: False
 Universal waste - lamps - generate: False
 Universal waste - batteries - accumulate: False
 Universal waste - thermostats - accumulate: False
 Universal waste - mercury - accumulate: False
 Universal waste - lamps - accumulate: False
 Destination Facility for Universal Waste: False
 Off-specification used oil burner - utility boiler: False
 Off-specification used oil burner - industrial boiler: False
 Off-specification used oil burner - industrial furnace: False
 EPA ID: WAD988485611
 Facility Address 2: Not reported
 TAX REG NBR: 601357682
 NAICS CD: 44711
 BUSINESS TYPE: service station
 MAIL NAME: Chevron Products Co
 MAIL ADDR LINE1: 220 STRANDER BLVD
 MAIL CITY,ST,ZIP: TUKWILA, WA 98188-2831
 MAIL COUNTRY: UNITED STATES
 LEGAL ORG NAME: Chevron USA Inc SS 91557
 LEGAL ORG TYPE: Private
 LEGAL ADDR LINE1: 220 STRANDER BLVD
 LEGAL CITY,ST,ZIP: TUKWILA, WA 98188-2831
 LEGAL COUNTRY: UNITED STATES
 LEGAL PHONE NBR: (206)575-0360
 LEGAL EFFECTIVE DATE: 04/19/91
 LAND ORG NAME: Chevron Products Co
 LAND ORG TYPE: Private
 LAND PERSON NAME: Not reported
 LAND ADDR LINE1: PO Box 6004
 LAND CITY,ST,ZIP: SAN RAMON, CA 94583-0804
 LAND COUNTRY: UNITED STATES
 LAND PHONE NBR: (925)842-5931
 OPERATOR ORG NAME: Not reported
 OPERATOR ORG TYPE: Private
 OPERATOR ADDR LINE1: 220 STRANDER BLVD
 OPERATOR CITY,ST,ZIP: TUKWILA, WA 98188-2831
 OPERATOR COUNTRY: UNITED STATES
 OPERATOR PHONE NBR: (206)575-0360
 OPERATOR EFFECTIVE DATE: 07/02/96
 SITE CONTACT NAME: Mark Olivier
 SITE CONTACT ADDR LINE1: 220 STRANDER BLVD

MAP FINDINGS
 FOCUS MAP 10

| Map ID | Site | Database(s) | EPA ID Number |
|--------|------|-------------|---------------|
|--------|------|-------------|---------------|

CHEVRON USA INC SS 91557 (Continued)

1001806720

| | |
|--------------------------------------|------------------------|
| SITE CONTACT ZIP: | TUKWILA, WA 98188-2831 |
| SITE CONTACT COUNTRY: | UNITED STATES |
| SITE CONTACT PHONE NBR: | (206)575-0360 |
| SITE CONTACT EMAIL: | Not reported |
| FORM CONTACT NAME: | Mark Olivier |
| FORM CONTACT ADDR LINE1: | 220 STRANDER BLVD |
| FORM CONTACT CITY,ST,ZIP: | TUKWILA, WA 98188-2831 |
| FORM CONTACT COUNTRY: | UNITED STATES |
| FORM CONTACT PHONE NBR: | (206)575-0360 |
| FORM CONTACT EMAIL: | Not reported |
| GEN STATUS CD: | SQG |
| MONTHLY GENERATION: | False |
| BATCH GENERATION: | True |
| ONE TIME GENERATION: | False |
| TRANSPORTS OWN WASTE: | False |
| TRANSPORTS OTHRS WASTE: | False |
| RECYCLER ONSITE: | False |
| TRANSFER FACILITY: | False |
| OTHER EXEMPTION: | Not reported |
| UW BATTERY GEN: | False |
| USED OIL TRANSPORTER: | False |
| USED OIL TRANSFER FACILITY: | False |
| USED OIL PROCESSOR: | False |
| USED OIL REREFINER: | False |
| USED OIL FUEL MRKTR DIRECTS SHPMNTS: | False |
| USED OIL FUEL MRKTR MEETS SPECS: | False |

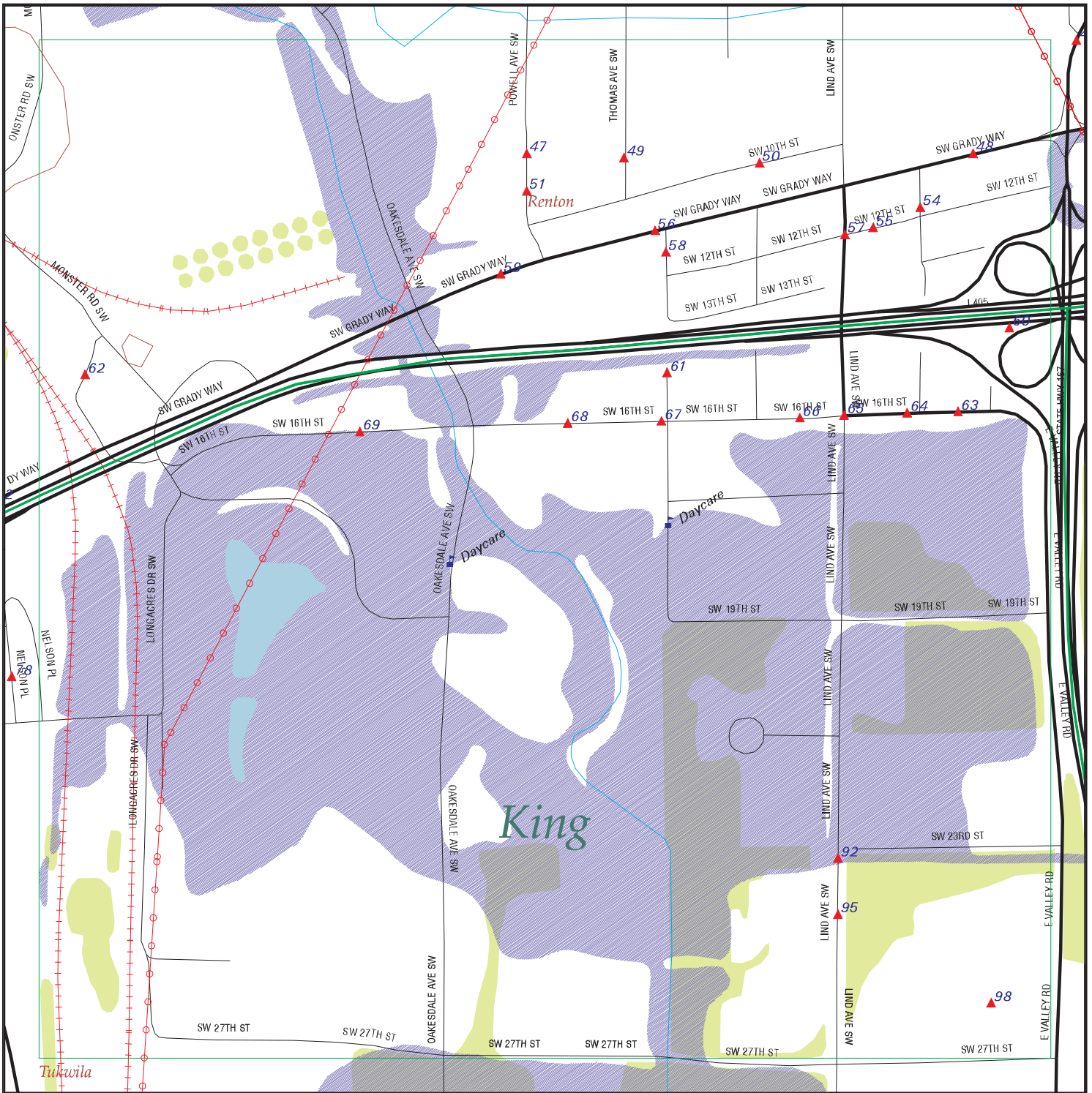
FOCUS MAP 10 ORPHAN SUMMARY

| City | EDR ID | Site Name | Site Address | Zip | Database(s) |
|-----------|------------|--|--------------------------------------|-------|----------------------------------|
| ALLENTOWN | 1005445347 | SEATTLE FREIGHT SERVICE INC SR 599 | SR 599 & SR 99 N SIDE OF S BOU | 98168 | RCRA-SQG, FINDS |
| RENTON | S102258342 | STERNOFF METALS CORPORATION | 1600 SW 43RD ST | 98055 | CSCSL, INST CONTROL |
| RENTON | 1007080583 | BLACK RIVER CORP PARK TRACT A | OAKSDALE AVE SW | 98055 | CSCSL, FINDS |
| RENTON | 1007265345 | BOEING CO E VALLEY OFFICE CENTER | 1601 E VALLEY FRONTAGE RD & 16 | 98055 | RCRA-LQG |
| RENTON | U004040737 | CRAIG TAYLOR EQUIPMENT COMPANY | 3100 EAST VALLEY ROAD PO BOX 710 | 98055 | UST |
| RENTON | 1001969468 | YOUNKER NISSAN | 3820 E VALLEY HWY S | 98055 | RCRA-SQG, FINDS, MANIFEST |
| SEATAC | U003028032 | DOLLAR CAR SALES | 17600 PACIFIC HWY S | 98188 | LUST, UST |
| SEATAC | U003029252 | BUDGET RENT-A-CAR OF WASHINGTON-OREGON | 17808 PACIFIC HWY S | 98188 | LUST, UST |
| SEATAC | U003311116 | TEXACO STATION #63-133-0040 | 17010 PACIFIC HWY S | 98188 | CSCSL, LUST, UST, ICR |
| SEATAC | S104971236 | PAN AMERICAN WORLD AIRWAY SEATAC | SEATTLE TACOMA INTERNATIONAL AIRPORT | 98168 | CSCSL |
| SEATTLE | 1000271347 | BERKLEY ENGINEERING CONST | S 124TH ST & HWY 99 | 98168 | RCRA-SQG, FINDS |
| SEATTLE | 1007062329 | KING COUNTY STREET SWEEPING SITE | 16TH AVE S & HWY 518 | 98168 | FINDS, VCP |
| SEATTLE | S104971682 | KING COUNTY STREET SWEEPING SITE | 16TH AVE S / HWY 518 | 98168 | CSCSL NFA |
| SEATTLE | S103508058 | LARRY'S MARKET | 10525 HIGHWAY 99 | 98168 | ICR |
| SEATTLE | 1007067942 | UNOCAL 3965 | 20658 PAC HWY S | 98188 | CSCSL, FINDS, VCP |
| SEATTLE | 1000660100 | BUDGET RENT A CAR VALET PARKING OPS | 17808 PACIFIC HWY S | 98188 | RCRA-SQG, CSCSL, FINDS, VCP, ICI |
| SEATTLE | 1004793506 | M & M FINISHERS INC | 16600 PACIFIC HWY S | 98188 | RCRA-SQG, FINDS, MANIFEST |
| SEATTLE | 1004794476 | ARCO 5515 | 15252 PACIFIC HWY S | 98188 | RCRA-SQG, FINDS, MANIFEST |
| SEATTLE | 1005445409 | SR TECHNICS PALMDALE INC SEATAC | 17801 PACIFIC HWY S | 98188 | RCRA-SQG, FINDS |
| SEATTLE | 1005906252 | AGFA CORP | 18740 PACIFIC HWY S | 98188 | RCRA-SQG, FINDS |
| SEATTLE | 1007265469 | NORITSU AMERICA CORP | 17620 PACIFIC HWY S | 98188 | RCRA-SQG, MANIFEST |
| SEATTLE | S105430740 | BUDGET RENT A CAR OF WA & OR PACIFIC HWY | 18445 PACIFIC HWY S | 98188 | CSCSL |
| SEATTLE | S106249976 | CHEVRON USA INC 92259 | 18514 PACIFIC HWY S | 98188 | LUST |
| SEATTLE | U000803461 | ARCO AM/PM MINI MARKET | 15252 PACIFIC HWY S | 98188 | UST |
| SEATTLE | U001125062 | WSDOT - SEATTLE | 15666 PACIFIC HWY S | 98188 | LUST, UST |
| SEATTLE | U001128275 | DOLLAR RENT A CAR | 15858 PACIFIC HWY S | 98188 | UST |
| SEATTLE | U003025548 | DESIMONE'S | 15060 PACIFIC HWY S | 98188 | LUST, UST |
| SEATTLE | U003026023 | NORTHWEST CORTEZ INC | 16616 PACIFIC HIGHWAY SOUTH | 98188 | UST |
| SEATTLE | U003026374 | THRIFTY CAR RENTAL | 18836 PACIFIC HWY S | 98188 | UST |
| SEATTLE | U003028240 | SEA TAC GULL #263 | 18812 PACIFIC HWY SO. | 98188 | UST |
| SEATTLE | 1004793526 | DOUGLAS PRINTING LTD | 14818 PACIFIC HWY S | 98168 | RCRA-SQG, FINDS |
| SEATTLE | S104155778 | FIVE AND TEN RENTALS, INC | 14120 PACIFIC HIGHWAY SOUTH | 98168 | LUST |
| SEATTLE | S104484687 | SEATAC MOTORS/SHELL OIL (TWO REPORTS) | 14120 PACIFIC HWY S. | 98168 | ICR |
| SEATTLE | S104485116 | ANCORP/TEXACO | 14004 PACIFIC HWY S. | 98168 | ICR |
| SEATTLE | S104485186 | SOUTHTOWNE AUTO REBUILD | 14862 PACIFIC HWY S. | 98168 | ICR |
| SEATTLE | S104488687 | SEATAC MOTORS/SHELL OIL | 14120 PACIFIC HWY S. | 98168 | ICR |
| SEATTLE | S105124693 | SOUTHLAND #22866 | 14207 PACIFIC HWY S. | 98168 | ICR |
| SEATTLE | U003026003 | FIVE AND TEN RENTALS, INC | 14120 PACIFIC HIGHWAY SOUTH | 98168 | UST |
| SEATTLE | U003152731 | ANCORP INC. | 14004 PACIFIC HWY S | 98168 | LUST, UST |
| SEATTLE | U004020986 | MARVIN D WELTY | 14638 PACIFIC HWY SOUTH | 98168 | UST |
| SEATTLE | 1000891809 | KITS CAMERA 2 | 1034 SOUTHCENTER MALL | 98188 | RCRA-SQG, FINDS |
| SEATTLE | 1004795041 | KITS CAMERAS 1017 | 1020 SOUTHCENTER MALL | 98188 | RCRA-SQG, FINDS, MANIFEST |
| TUKWILA | 1004794813 | TUKWILA CITY PACIFIC HY BRG | SR 99 MP 23.3 PACIFIC HY BRG | 98188 | RCRA-SQG, FINDS |

FOCUS MAP 10 ORPHAN SUMMARY

| City | EDR ID | Site Name | Site Address | Zip | Database(s) |
|---------|------------|----------------------------|--------------------------------|-------|----------------------------|
| TUKWILA | 1001491388 | WEST VALLEY HWY ACCIDENT | 17100 BLK W VALLEY HWY ON HWY | 98188 | RCRA-SQG, FINDS |
| TUKWILA | 1007072474 | LEVITZ FURNITURE | 17601 S CENTER PKWY | 98188 | CSCSL, FINDS, VCP |
| TUKWILA | S104917985 | FAMILY FUN CENTER | 15031 S GRADY WAY | 98188 | CSCSL |
| TUKWILA | S102443859 | SOUTHTOWNE AUTO REBUILD | 14862 PACIFIC HWY S | 98168 | LUST |
| TUKWILA | S104971774 | SOUTHGATE TEXACO | 14004 PACIFIC HWY S | 98168 | CSCSL |
| TUKWILA | U002252521 | SEATAC CAR WASH | 14224 PACIFIC HWY S | 98168 | UST |
| TUKWILA | U003311182 | RELIANCE MINI MART | 14620 PACIFIC HWY S | 98168 | UST |
| TUKWILA | U003732809 | SOUTHTOWNE AUTO REBUILD | 14862 PACIFIC HWY S | 98168 | UST |
| TUKWILA | 1004793238 | BON MARCHE TUKWILA 500 | 500 SOUTHCENTER MALL | 98188 | RCRA-SQG, FINDS, CSCSL NFA |
| TUKWILA | 1000312558 | SCHNEIDER HOMES INC | TOP HILL 65TH & CONSTRUCT SITE | 98188 | RCRA-SQG, FINDS |
| TUKWILA | U004040697 | UNITED STATES PRINTING INK | 17300 WEST VALLEY HWY | 98188 | UST |

Focus Map 11

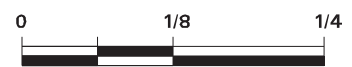


EDR DataMap® - Environmental Atlas

Tukwila to Renton Improvement Proj

Legend

- | | | | | |
|-----------------------------|--------------------|-------------------------|-------------------|--------------|
| Roads | Waterways | Powerlines | Water | Listed Sites |
| Major Roads | Railroads | Pipelines | Superfund Sites | |
| Contour Lines | Study Boundary | Fault Lines | Federal DOD Sites | |
| National Wetlands Inventory | 100-Yr Flood Zones | Indian Reservations BIA | | |



Scale in Miles

FOCUS MAP 11 SUMMARY

| <u>Database</u> | <u>Total Plotted</u> |
|---------------------------------------|--------------------------|
| <u>FEDERAL RECORDS</u> | |
| NPL | 0 |
| Proposed NPL | 0 |
| Delisted NPL | 0 |
| NPL RECOVERY | 0 |
| CERCLIS | 0 |
| CERC-NFRAP | 0 |
| CORRACTS | 0 |
| RCRA TSD | 0 |
| RCRA Lg. Quan. Gen. | 3 |
| RCRA Sm. Quan. Gen. | 19 |
| ERNS | 0 |
| HMIRS | 0 |
| US ENG CONTROLS | 0 |
| US INST CONTROL | 0 |
| DOD | 0 |
| FUDS | 0 |
| US BROWNFIELDS | 0 |
| CONSENT | 0 |
| ROD | 0 |
| UMTRA | 0 |
| ODI | 0 |
| TRIS | 1 |
| TSCA | 0 |
| FTTS | 0 |
| SSTS | 0 |
| ICIS | 0 |
| PADS | 0 |
| MLTS | 0 |
| MINES | 0 |
| FINDS | 24 |
| RAATS | 0 |
| <u>STATE AND LOCAL RECORDS</u> | |
| CSCSL | 4 |
| HSL | 0 |
| CSCSL NFA | 2 |
| State Landfill | 0 |
| SWTIRE | 0 |
| LUST | 7 |
| UST | 16 |
| AST | 0 |
| MANIFEST | 6 |
| SPILLS | 0 |
| INST CONTROL | 0 |
| VCP | 4 |
| ICR | 9 |
| DRYCLEANERS | 0 |

FOCUS MAP 11 SUMMARY

| <u>Database</u> | <u>Total Plotted</u> |
|---------------------------------------|--------------------------|
| CDL | 0 |
| WA Emissions | 0 |
| INACTIVE DRYCLEANERS | 0 |
| <u>TRIBAL RECORDS</u> | |
| INDIAN RESERV | 0 |
| INDIAN LUST | 0 |
| INDIAN UST | 0 |
| <u>EDR PROPRIETARY RECORDS</u> | |
| Manufactured Gas Plants | 0 |

NOTES:

Sites may be listed in more than one database

MAP FINDINGS
FOCUS MAP 11

| Map ID | Site | Database(s) | EPA ID Number |
|--------|------|-------------|---------------|
|--------|------|-------------|---------------|

| | | | |
|----|--|---|------------------------------------|
| 43 | SOUND FORD 750 RAINIER AVE S RENTON, WA 98055 | RCRA-SQG FINDS LUST UST MANIFEST | 1000309116 WAD067164533 |
|----|--|---|------------------------------------|

RCRAInfo:

Owner: SOUND FORD
(425)235-1000
EPA ID: WAD067164533
Contact: Not reported
Classification: Small Quantity Generator
TSD Activities: Not reported
Violation Status: No violations found

FINDS:

Other Pertinent Environmental Activity Identified at Site:

RCRAInfo is a national information system that supports the Resource Conservation and Recovery Act (RCRA) program through the tracking of events and activities related to facilities that generate, transport, and treat, store, or dispose of hazardous waste. RCRAInfo allows RCRA program staff to track the notification, permit, compliance, and corrective action activities required under RCRA.

WA-DOEFSIS (Washington - Department Of Ecology Facility / Site Identification System) is the Department of Ecology's Facility/Site identification system that provides a means to query and display data maintained by the Department of Ecology. This system contains key information for each facility/site that is currently, or has been, of interest to the departments Air Quality, Dam Safety, Hazardous Waste, Toxics Cleanup, and Water Quality Programs.

LUST:

Facility ID: 6089
Facility Status: Cleanup Started
Release ID: 1487
Release Notification Date: 7/27/1989 00:00:00
Release Status Date: 6/1/1995 00:00:00
Alternate Name: SOUND FORD RENTON
Lat/Lon: 47.473212 / -122.217722
Affected Media: Soil
FS ID: 58499353
Site Response Code Unit: NW

Facility ID: 6089
Facility Status: Cleanup Started
Release ID: 1487
Release Notification Date: 7/27/1989 00:00:00
Release Status Date: 6/1/1995 00:00:00
Alternate Name: SOUND FORD RENTON
Lat/Lon: 47.473212 / -122.217722
Affected Media: Ground Water
FS ID: 58499353
Site Response Code Unit: NW

WA MANIFEST:

Facility Site ID Number: 58499353
Permit by Rule: False
Treatment by Generator: False
Mixed radioactive waste: False
Importer of hazardous waste: False
Immediate recycler: False

MAP FINDINGS
FOCUS MAP 11

Map ID Site Database(s) EPA ID Number

SOUND FORD (Continued)

1000309116

Treatment/Storage/Disposal/Recycling Facility: False
 Generator of dangerous fuel waste: False
 Generator marketing to burner: False
 "Other marketers (i.e., blender, distributor, etc.)": False
 Utility boiler burner: False
 Industry boiler burner: False
 Industrial Furnace: False
 Smelter deferral: False
 Universal waste - batteries - generate: False
 Universal waste - thermostats - generate: False
 Universal waste - mercury - generate: False
 Universal waste - lamps - generate: False
 Universal waste - batteries - accumulate: False
 Universal waste - thermostats - accumulate: False
 Universal waste - mercury - accumulate: False
 Universal waste - lamps - accumulate: False
 Destination Facility for Universal Waste: False
 Off-specification used oil burner - utility boiler: False
 Off-specification used oil burner - industrial boiler: False
 Off-specification used oil burner - industrial furnace: False
 EPA ID: WAD067164533
 Facility Address 2: Not reported
 TAX REG NBR: 600113643
 NAICS CD: 44111
 BUSINESS TYPE: Not reported
 MAIL NAME: Sound Ford
 MAIL ADDR LINE1: 750 RAINIER AVE S
 MAIL CITY,ST,ZIP: RENTON, WA 98055-3203
 MAIL COUNTRY: UNITED STATES
 LEGAL ORG NAME: Sound Ford
 LEGAL ORG TYPE: Private
 LEGAL ADDR LINE1: 750 RAINIER AVE S
 LEGAL CITY,ST,ZIP: RENTON, WA 98055-3203
 LEGAL COUNTRY: UNITED STATES
 LEGAL PHONE NBR: (425)235-1000
 LEGAL EFFECTIVE DATE: 03/05/97
 LAND ORG NAME: Not reported
 LAND ORG TYPE: Private
 LAND PERSON NAME: Rick Snyder
 LAND ADDR LINE1: 750 Rainier Ave S
 LAND CITY,ST,ZIP: RENTON, WA 98055
 LAND COUNTRY: UNITED STATES
 LAND PHONE NBR: 425-235-1000
 OPERATOR ORG NAME: Sound Ford
 OPERATOR ORG TYPE: Private
 OPERATOR ADDR LINE1: 750 RAINIER AVE S
 OPERATOR CITY,ST,ZIP: RENTON, WA 98055-3203
 OPERATOR COUNTRY: UNITED STATES
 OPERATOR PHONE NBR: (425)235-1000
 OPERATOR EFFECTIVE DATE: 01/10/97
 SITE CONTACT NAME: Darren Moore
 SITE CONTACT ADDR LINE1: 750 Rainier Ave S
 SITE CONTACT ZIP: RENTON, WA 98055
 SITE CONTACT COUNTRY: UNITED STATES
 SITE CONTACT PHONE NBR: (425)277-1345
 SITE CONTACT EMAIL: Not reported
 FORM CONTACT NAME: Rocky Hansen

MAP FINDINGS
FOCUS MAP 11

Map ID Site Database(s) EPA ID Number

SOUND FORD (Continued)

1000309116

FORM CONTACT ADDR LINE1: 750 Rainier Ave S
FORM CONTACT CITY,ST,ZIP: RENTON, WA 98055
FORM CONTACT COUNTRY: UNITED STATES
FORM CONTACT PHONE NBR: (425)277-1345
FORM CONTACT EMAIL: soundfordbs@yahoo.com
GEN STATUS CD: SQG
MONTHLY GENERATION: False
BATCH GENERATION: True
ONE TIME GENERATION: False
TRANSPORTS OWN WASTE: False
TRANSPORTS OTHRS WASTE: False
RECYCLER ONSITE: True
TRANSFER FACILITY: False
OTHER EXEMPTION: Not reported
UW BATTERY GEN: False
USED OIL TRANSPORTER: False
USED OIL TRANSFER FACILITY: False
USED OIL PROCESSOR: False
USED OIL REREFINER: False
USED OIL FUEL MRKTR DIRECTS SHPMNTS: False
USED OIL FUEL MRKTR MEETS SPECS: False

UST:

Facility ID: 58499353
Site ID: 6089
Install Date: 12/31/1964 00:00:00
Capacity: Not reported
Status: Removed
Tank Name: 5
Substance: Used Oil/Waste Oil
Compartment #: 1
Tank ID: 26862
Comartment ID: 27226
Decimal Latitude: 47.47321
Decimal Longitude: -122.21772
Ecology Region: North Western

Facility ID: 58499353
Site ID: 6089
Install Date: 12/31/1964 00:00:00
Capacity: 111 TO 1,100 Gallons
Status: Removed
Tank Name: 2
Substance: Not reported
Compartment #: 1
Tank ID: 27064
Comartment ID: 27432
Decimal Latitude: 47.47321
Decimal Longitude: -122.21772
Ecology Region: North Western

MAP FINDINGS
 FOCUS MAP 11

Map ID Site Database(s) EPA ID Number

SOUND FORD (Continued)

1000309116

Facility ID: 58499353
 Site ID: 6089
 Install Date: 12/31/1964 00:00:00
 Capacity: 111 TO 1,100 Gallons
 Status: Removed
 Tank Name: 6
 Substance: Used Oil/Waste Oil
 Compartment #: 1
 Tank ID: 27033
 Comartment ID: 27401
 Decimal Latitude: 47.47321
 Decimal Longitude: -122.21772
 Ecology Region: North Western

Facility ID: 58499353
 Site ID: 6089
 Install Date: 12/31/1964 00:00:00
 Capacity: 111 TO 1,100 Gallons
 Status: Removed
 Tank Name: 3
 Substance: Not reported
 Compartment #: 1
 Tank ID: 26945
 Comartment ID: 27311
 Decimal Latitude: 47.47321
 Decimal Longitude: -122.21772
 Ecology Region: North Western

Facility ID: 58499353
 Site ID: 6089
 Install Date: 12/31/1964 00:00:00
 Capacity: Not reported
 Status: Removed
 Tank Name: 1
 Substance: Unleaded Gasoline
 Compartment #: 1
 Tank ID: 26917
 Comartment ID: 27283
 Decimal Latitude: 47.47321
 Decimal Longitude: -122.21772
 Ecology Region: North Western

Facility ID: 58499353
 Site ID: 6089
 Install Date: 12/31/1964 00:00:00
 Capacity: Not reported
 Status: Removed
 Tank Name: 4
 Substance: Used Oil/Waste Oil
 Compartment #: 1
 Tank ID: 27097
 Comartment ID: 27465
 Decimal Latitude: 47.47321
 Decimal Longitude: -122.21772
 Ecology Region: North Western

MAP FINDINGS
FOCUS MAP 11

| Map ID | Site | Database(s) | EPA ID Number |
|--------|------|-------------|---------------|
|--------|------|-------------|---------------|

| | | | |
|----|--|---------------------|---------------------------|
| 43 | USA MINI MART #115 765 RAINIER AVE S RENTON, WA 98055 | LUST UST | 1000288066 N/A |
|----|--|---------------------|---------------------------|

LUST:

Facility ID: 100940
 Facility Status: Cleanup Started
 Release ID: 2179
 Release Notification Date: 11/8/1990 00:00:00
 Release Status Date: 6/1/1995 00:00:00
 Alternate Name: USA PETROLEUM STATION # 115
 Lat/Lon: 47.47328 / -122.21667
 Affected Media: Soil
 FS ID: 94569877
 Site Response Code Unit: NW

Facility ID: 100940
 Facility Status: Cleanup Started
 Release ID: 2179
 Release Notification Date: 11/8/1990 00:00:00
 Release Status Date: 6/1/1995 00:00:00
 Alternate Name: USA PETROLEUM STATION # 115
 Lat/Lon: 47.47328 / -122.21667
 Affected Media: Ground Water
 FS ID: 94569877
 Site Response Code Unit: NW

UST:

Facility ID: 94569877
 Site ID: 100940
 Install Date: 12/31/1964 00:00:00
 Capacity: 111 TO 1,100 Gallons
 Status: Removed
 Tank Name: WASTEOIL
 Substance: Used Oil/Waste Oil
 Compartment #: 1
 Tank ID: 22522
 Comartment ID: 22842
 Decimal Latitude: 47.47328
 Decimal Longitude: -122.21667
 Ecology Region: North Western

Facility ID: 94569877
 Site ID: 100940
 Install Date: 8/1/1975 00:00:00
 Capacity: 10,000 to 19,999 Gallons
 Status: Operational
 Tank Name: 1
 Substance: Leaded Gasoline
 Compartment #: 1
 Tank ID: 35271
 Comartment ID: 35775
 Decimal Latitude: 47.47328
 Decimal Longitude: -122.21667
 Ecology Region: North Western

MAP FINDINGS
FOCUS MAP 11

| Map ID | Site | Database(s) | EPA ID Number |
|--------|------|-------------|---------------|
|--------|------|-------------|---------------|

USA MINI MART #115 (Continued)

1000288066

| | |
|--------------------|--------------------------|
| Facility ID: | 94569877 |
| Site ID: | 100940 |
| Install Date: | 8/1/1975 00:00:00 |
| Capacity: | Not reported |
| Status: | Operational |
| Tank Name: | 4 |
| Substance: | Not reported |
| Compartment #: | 1 |
| Tank ID: | 35193 |
| Comartment ID: | 35697 |
| Decimal Latitude: | 47.47328 |
| Decimal Longitude: | -122.21667 |
| Ecology Region: | North Western |
| Facility ID: | 94569877 |
| Site ID: | 100940 |
| Install Date: | 8/1/1975 00:00:00 |
| Capacity: | 10,000 to 19,999 Gallons |
| Status: | Operational |
| Tank Name: | 2 |
| Substance: | Unleaded Gasoline |
| Compartment #: | 1 |
| Tank ID: | 35178 |
| Comartment ID: | 35682 |
| Decimal Latitude: | 47.47328 |
| Decimal Longitude: | -122.21667 |
| Ecology Region: | North Western |
| Facility ID: | 94569877 |
| Site ID: | 100940 |
| Install Date: | 8/1/1975 00:00:00 |
| Capacity: | 10,000 to 19,999 Gallons |
| Status: | Operational |
| Tank Name: | 3 |
| Substance: | Unleaded Gasoline |
| Compartment #: | 1 |
| Tank ID: | 35242 |
| Comartment ID: | 35746 |
| Decimal Latitude: | 47.47328 |
| Decimal Longitude: | -122.21667 |
| Ecology Region: | North Western |

43

**USA PETROLEUM #115
765 RAINIER AVE. S.
RENTON, WA 98055**

**ICR 1001820459
N/A**

WA ICR:

| | |
|----------------------------------|------------------------|
| Date Ecology Received Report: | 01/09/1995 |
| Contaminants Found at Site: | Petroleum products |
| Media Contaminated: | Groundwater, Soil |
| Cause of Contamination: | Tank |
| Region: | North Western |
| Type of Report Ecology Received: | Interim cleanup report |
| Site Register Issue: | 93-43 |
| County Code: | 17.00000 |
| Contact: | Not reported |
| Report Title: | Not reported |

MAP FINDINGS
FOCUS MAP 11

Map ID Site Database(s) EPA ID Number

USA PETROLEUM #115 (Continued)

1001820459

Date Ecology Received Report: 09/23/1998
 Contaminants Found at Site: Petroleum products
 Media Contaminated: Soil
 Cause of Contamination: Tank
 Region: North Western
 Type of Report Ecology Received: Interim cleanup report
 Site Register Issue: 98-13
 County Code: 17.00000
 Contact: Not reported
 Report Title: Not reported

Date Ecology Received Report: 01/22/2001
 Contaminants Found at Site: Petroleum products
 Media Contaminated: Groundwater, Soil
 Cause of Contamination: Tank
 Region: North Western
 Type of Report Ecology Received: Interim cleanup report
 Site Register Issue: 98-33
 County Code: 17.00000
 Contact: Not reported
 Report Title: Ground Water Monitoring - Fourth Quarter

Date Ecology Received Report: 04/12/2001
 Contaminants Found at Site: Petroleum products
 Media Contaminated: Groundwater, Soil
 Cause of Contamination: Tank
 Region: North Western
 Type of Report Ecology Received: Interim cleanup report
 Site Register Issue: 98-35
 County Code: 17.00000
 Contact: Not reported
 Report Title: Ground Water Monitoring - First Quarter 2000

Date Ecology Received Report: 06/25/2001
 Contaminants Found at Site: Petroleum products
 Media Contaminated: Groundwater, Soil
 Cause of Contamination: Tank
 Region: North Western
 Type of Report Ecology Received: Interim cleanup report
 Site Register Issue: 98-39
 County Code: 17.00000
 Contact: Not reported
 Report Title: Ground Water Monitoring - Second Quarter 2001

Date Ecology Received Report: 09/25/2001
 Contaminants Found at Site: Petroleum products
 Media Contaminated: Groundwater, Soil
 Cause of Contamination: Tank
 Region: North Western
 Type of Report Ecology Received: Interim cleanup report
 Site Register Issue: 98-41
 County Code: 17.00000
 Contact: Not reported
 Report Title: Ground Water Monitoring - Third Quarter 2001

Date Ecology Received Report: 12/27/2001

MAP FINDINGS
FOCUS MAP 11

| Map ID | Site | Database(s) | EPA ID Number |
|-----------|--|---|------------------------------------|
| | USA PETROLEUM #115 (Continued) | | 1001820459 |
| | Contaminants Found at Site: Petroleum products Media Contaminated: Groundwater, Soil Cause of Contamination: Tank Region: North Western Type of Report Ecology Received: Interim cleanup report Site Register Issue: 98-44 County Code: 17.00000 Contact: Not reported Report Title: Fourth Quarter Ground Water Monitoring 2001 Date Ecology Received Report: 02/28/2002 Contaminants Found at Site: Petroleum products Media Contaminated: Groundwater, Soil Cause of Contamination: Tank Region: North Western Type of Report Ecology Received: Interim cleanup report Site Register Issue: 98-46 County Code: 17.00000 Contact: Not reported Report Title: First Quarter Ground Water Monitoring 2002 Date Ecology Received Report: 10/08/2002 Contaminants Found at Site: Petroleum products Media Contaminated: Groundwater, Soil Cause of Contamination: Tank Region: North Western Type of Report Ecology Received: Interim cleanup report Site Register Issue: 98-53 County Code: 17.00000 Contact: Not reported Report Title: Third Quarter Ground Water Monitoring 2002 | | |
| 47 | ALLIANT FOODSERVICE, INC. 900 POWELL AVE. SW RENTON, WA 98055 | ICR | S104488550 N/A |
| | WA ICR: Date Ecology Received Report: 12/06/1996 Contaminants Found at Site: Petroleum products Media Contaminated: Soil Cause of Contamination: Spill Region: North Western Type of Report Ecology Received: Final cleanup report Site Register Issue: 94-45 County Code: 17.00000 Contact: Not reported Report Title: Not reported | | |
| 48 | RENTON HONDA AUTOMOBILE 200 SW GRADY WAY RENTON, WA 98055 | RCRA-SQG FINDS MANIFEST HAZNET | 1000659615 WAD988492898 |

MAP FINDINGS
FOCUS MAP 11

Map ID Site Database(s) EPA ID Number

RENTON HONDA AUTOMOBILE (Continued)

1000659615

RCRAInfo:

Owner: RENTON HONDA AUTOMOBILE
(425)271-3131

EPA ID: WAD988492898

Contact: Not reported

Classification: Small Quantity Generator

TSDF Activities: Not reported

Violation Status: Violations exist

Regulation Violated: -200(1)(b) / -630(5)(a)
Area of Violation: GENERATOR-GENERAL REQUIREMENTS
Date Violation Determined: 02/12/2001
Actual Date Achieved Compliance: 05/18/2001
Enforcement Action: WRITTEN INFORMAL
Enforcement Action Date: 02/13/2001
Penalty Type: Not reported

There are 1 violation record(s) reported at this site:

| <u>Evaluation</u> | <u>Area of Violation</u> | <u>Date of Compliance</u> |
|----------------------------------|--------------------------------|---------------------------|
| Compliance Evaluation Inspection | GENERATOR-GENERAL REQUIREMENTS | 20010518 |

FINDS:

Other Pertinent Environmental Activity Identified at Site:

RCRAInfo is a national information system that supports the Resource Conservation and Recovery Act (RCRA) program through the tracking of events and activities related to facilities that generate, transport, and treat, store, or dispose of hazardous waste. RCRAInfo allows RCRA program staff to track the notification, permit, compliance, and corrective action activities required under RCRA.

WA-DOEFSIS (Washington - Department Of Ecology Facility / Site Identification System) is the Department of Ecology's Facility/Site identification system that provides a means to query and display data maintained by the Department of Ecology. This system contains key information for each facility/site that is currently, or has been, of interest to the departments Air Quality, Dam Safety, Hazardous Waste, Toxics Cleanup, and Water Quality Programs.

WA MANIFEST:

Facility Site ID Number: 15312132
Permit by Rule: False
Treatment by Generator: False
Mixed radioactive waste: False
Importer of hazardous waste: False
Immediate recycler: False
Treatment/Storage/Disposal/Recycling Facility: False
Generator of dangerous fuel waste: False
Generator marketing to burner: False
"Other marketers (i.e., blender, distributor, etc.)": False
Utility boiler burner: False
Industry boiler burner: False
Industrial Furnace: False
Smelter defferal: False
Universal waste - batteries - generate: False
Universal waste - thermostats - generate: False
Universal waste - mercury - generate: False
Universal waste - lamps - generate: False
Universal waste - batteries - accumulate: False
Universal waste - thermostats - accumulate: False

MAP FINDINGS
FOCUS MAP 11

Map ID Site Database(s) EPA ID Number

RENTON HONDA AUTOMOBILE (Continued)

1000659615

Universal waste - mercury - accumulate: False
 Universal waste - lamps - accumulate: False
 Destination Facility for Universal Waste: False
 Off-specification used oil burner - utility boiler: False
 Off-specification used oil burner - industrial boiler: False
 Off-specification used oil burner - industrial furnace: False
 EPA ID: WAD988492898
 Facility Address 2: Not reported
 TAX REG NBR: 601068565
 NAICS CD: 44111
 BUSINESS TYPE: Not reported
 MAIL NAME: Renton Honda Automobile
 MAIL ADDR LINE1: 200 SW GRADY WAY
 MAIL CITY,ST,ZIP: RENTON, WA 98055-3116
 MAIL COUNTRY: UNITED STATES
 LEGAL ORG NAME: Renton Honda Automobile
 LEGAL ORG TYPE: Private
 LEGAL ADDR LINE1: 200 SW GRADY WAY
 LEGAL CITY,ST,ZIP: RENTON, WA 98055-3116
 LEGAL COUNTRY: UNITED STATES
 LEGAL PHONE NBR: (425)271-3131
 LEGAL EFFECTIVE DATE: 09/13/96
 LAND ORG NAME: Not reported
 LAND ORG TYPE: Private
 LAND PERSON NAME: Robert F Greenwell
 LAND ADDR LINE1: 78 MALUHIA ST 4869
 LAND CITY,ST,ZIP: HILO, HI 96720-3626
 LAND COUNTRY: UNITED STATES
 LAND PHONE NBR: (808)326-1440
 OPERATOR ORG NAME: Not reported
 OPERATOR ORG TYPE: Private
 OPERATOR ADDR LINE1: 200 SW GRADY WAY
 OPERATOR CITY,ST,ZIP: RENTON, WA 98055-3116
 OPERATOR COUNTRY: UNITED STATES
 OPERATOR PHONE NBR: (425)271-3131
 OPERATOR EFFECTIVE DATE: 09/13/96
 SITE CONTACT NAME: Tim Collins
 SITE CONTACT ADDR LINE1: 200 SW GRADY WAY
 SITE CONTACT ZIP: RENTON, WA 98055-3116
 SITE CONTACT COUNTRY: UNITED STATES
 SITE CONTACT PHONE NBR: (425)271-3131
 SITE CONTACT EMAIL: Not reported
 FORM CONTACT NAME: Tim Collins
 FORM CONTACT ADDR LINE1: 200 SW GRADY WAY
 FORM CONTACT CITY,ST,ZIP: RENTON, WA 98055-3116
 FORM CONTACT COUNTRY: UNITED STATES
 FORM CONTACT PHONE NBR: (425)271-3131
 FORM CONTACT EMAIL: tcollins@rentonhonda.com
 GEN STATUS CD: SQG
 MONTHLY GENERATION: False
 BATCH GENERATION: True
 ONE TIME GENERATION: False
 TRANSPORTS OWN WASTE: False
 TRANSPORTS OTHRS WASTE: False
 RECYCLER ONSITE: False
 TRANSFER FACILITY: False
 OTHER EXEMPTION: Not reported

MAP FINDINGS
FOCUS MAP 11

| Map ID | Site | Database(s) | EPA ID Number |
|--------|------|-------------|---------------|
|--------|------|-------------|---------------|

RENTON HONDA AUTOMOBILE (Continued)

1000659615

UW BATTERY GEN: False
 USED OIL TRANSPORTER: False
 USED OIL TRANSFER FACILITY: False
 USED OIL PROCESSOR: False
 USED OIL REREFINER: False
 USED OIL FUEL MRKTR DIRECTS SHPMNTS: False
 USED OIL FUEL MRKTR MEETS SPECS: False

HAZNET:

Gepaid: WAD988492898
 TSD EPA ID: CAD009452657
 Gen County: 99
 Tsd County: San Mateo
 Tons: 6.5883
 Facility Address 2: Not reported
 Waste Category: Unspecified organic liquid mixture
 Disposal Method: Recycler
 Contact: E & H PROPERTIES
 Telephone: (206) 271-3131
 Mailing Name: Not reported
 Mailing Address: PO BOX 4040
 RENTON, WA 98057 - 4040
 County 99

49

**DANA CORP
1037 THOMAS AVE SW
RENTON, WA 98055**

**RCRA-SQG 1000142216
FINDS WAD086840352**

RCRAInfo:

Owner: DANA CORP
 EPA ID: WAD086840352
 Contact: HOWARD MORGAN JR
 (425) 271-3750
 Classification: Small Quantity Generator
 TSD Activities: Not reported
 Violation Status: No violations found

FINDS:

Other Pertinent Environmental Activity Identified at Site:

RCRAInfo is a national information system that supports the Resource Conservation and Recovery Act (RCRA) program through the tracking of events and activities related to facilities that generate, transport, and treat, store, or dispose of hazardous waste. RCRAInfo allows RCRA program staff to track the notification, permit, compliance, and corrective action activities required under RCRA.

WA-DOEFSIS (Washington - Department Of Ecology Facility / Site Identification System) is the Department of Ecology's Facility/Site identification system that provides a means to query and display data maintained by the Department of Ecology. This system contains key information for each facility/site that is currently, or has been, of interest to the departments Air Quality, Dam Safety, Hazardous Waste, Toxics Cleanup, and Water Quality Programs.

MAP FINDINGS
FOCUS MAP 11

| Map ID | Site | Database(s) | EPA ID Number |
|--------|---|-------------|-------------------|
| 50 | RYERSON STORE 600 SW 10TH RENTON, WA 98055 | ICR | S103508912 N/A |
| | WA ICR: Date Ecology Received Report: 01/24/1994 Contaminants Found at Site: Petroleum products Media Contaminated: Soil Cause of Contamination: Tank Region: North Western Type of Report Ecology Received: Final cleanup report Site Register Issue: 93-22 County Code: 17.00000 Contact: Not reported Report Title: Not reported | | |
| 50 | J.T. RYERSON & SON, INC. 600 SW 10TH PO BOX 3525 RENTON, WA 98055 | LUST UST | U001125809 N/A |
| | LUST: Facility ID: 9180 Facility Status: Cleanup Started Release ID: 4693 Release Notification Date: 8/24/1993 00:00:00 Release Status Date: 8/24/1993 00:00:00 Alternate Name: RYERSON STEEL Lat/Lon: 47.470212 / -122.228519 Affected Media: Soil FS ID: 81855837 Site Response Code Unit: NW Facility ID: 9180 Facility Status: Reported Cleaned Up Release ID: 4693 Release Notification Date: 8/24/1993 00:00:00 Release Status Date: 6/1/1995 00:00:00 Alternate Name: RYERSON STEEL Lat/Lon: 47.470212 / -122.228519 Affected Media: Soil FS ID: 81855837 Site Response Code Unit: NW UST: Facility ID: 81855837 Site ID: 9180 Install Date: 9/1/1975 00:00:00 Capacity: Not reported Status: Removed Tank Name: 2 Substance: Diesel Compartment #: 1 Tank ID: 40870 Comartment ID: 41449 Decimal Latitude: 47.47021 Decimal Longitude: -122.22852 Ecology Region: North Western | | |

MAP FINDINGS
FOCUS MAP 11

| Map ID | Site | Database(s) | EPA ID Number |
|--------|------|-------------|---------------|
|--------|------|-------------|---------------|

J.T. RYERSON & SON, INC. (Continued)

U001125809

Facility ID: 81855837
 Site ID: 9180
 Install Date: 9/1/1975 00:00:00
 Capacity: Not reported
 Status: Removed
 Tank Name: 1
 Substance: Diesel
 Compartment #: 1
 Tank ID: 40807
 Comartment ID: 41382
 Decimal Latitude: 47.47021
 Decimal Longitude: -122.22852
 Ecology Region: North Western

**50 JOSEPH T RYERSON & SON INC
 600 SW 10TH
 RENTON, WA 98055**

**RCRA-SQG 1000209599
 FINDS WAD005437918**

RCRAInfo:
 Owner: INLAND STEEL CO
 (312)346-0300
 EPA ID: WAD005437918
 Contact: Not reported
 Classification: Small Quantity Generator
 TSD Activities: Not reported
 Violation Status: No violations found

FINDS:

Other Pertinent Environmental Activity Identified at Site:
 RCRAInfo is a national information system that supports the Resource Conservation and Recovery Act (RCRA) program through the tracking of events and activities related to facilities that generate, transport, and treat, store, or dispose of hazardous waste. RCRAInfo allows RCRA program staff to track the notification, permit, compliance, and corrective action activities required under RCRA.
 WA-DOEFSIS (Washington - Department Of Ecology Facility / Site Identification System) is the Department of Ecology's Facility/Site identification system that provides a means to query and display data maintained by the Department of Ecology. This system contains key information for each facility/site that is currently, or has been, of interest to the departments Air Quality, Dam Safety, Hazardous Waste, Toxics Cleanup, and Water Quality Programs.

**51 AIR PRODUCTS & CHEMICALS INC
 950 POWELL SW
 RENTON, WA 98055**

**UST 1001190228
 N/A**

UST:
 Facility ID: 39637377
 Site ID: 10543
 Install Date: 1/1/1976 00:00:00
 Capacity: Not reported
 Status: Removed
 Tank Name: #1
 Substance: Unleaded Gasoline
 Compartment #: 1
 Tank ID: 31896
 Comartment ID: 32356

MAP FINDINGS
FOCUS MAP 11

| Map ID | Site | Database(s) | EPA ID Number |
|--------|--|---------------------------------|--|
| | AIR PRODUCTS & CHEMICALS INC (Continued) | | 1001190228 |
| | Decimal Latitude: 47.47020 Decimal Longitude: -122.23091 Ecology Region: North Western Facility ID: 39637377 Site ID: 10543 Install Date: 1/1/1976 00:00:00 Capacity: Not reported Status: Removed Tank Name: #2 Substance: Not reported Compartment #: 1 Tank ID: 31757 Comartment ID: 32213 Decimal Latitude: 47.47020 Decimal Longitude: -122.23091 Ecology Region: North Western | | |
| 51 | AIR PRODUCTS & CHEMICALS INC RENTON 950 POWELL AVE SW RENTON, WA 98055 | RCRA-SQG FINDS | 1004795000 WAR000003004 |
| | RCRAInfo: Owner: AIR PRODUCTS & CHEMICALS INC (610)481-3354 EPA ID: WAR000003004 Contact: Not reported Classification: Small Quantity Generator TSDf Activities: Not reported Violation Status: No violations found FINDS: Other Pertinent Environmental Activity Identified at Site: RCRAInfo is a national information system that supports the Resource Conservation and Recovery Act (RCRA) program through the tracking of events and activities related to facilities that generate, transport, and treat, store, or dispose of hazardous waste. RCRAInfo allows RCRA program staff to track the notification, permit, compliance, and corrective action activities required under RCRA. WA-DOEFSIS (Washington - Department Of Ecology Facility / Site Identification System) is the Department of Ecology's Facility/Site identification system that provides a means to query and display data maintained by the Department of Ecology. This system contains key information for each facility/site that is currently, or has been, of interest to the departments Air Quality, Dam Safety, Hazardous Waste, Toxics Cleanup, and Water Quality Programs. | | |
| 51 | BURLINGTON ENVIRONMENTAL INC CORP LAB 955 POWELL AVE SW RENTON, WA 98055 | FINDS RCRA-LQG | 1000878492 WA0000072884 |

MAP FINDINGS
FOCUS MAP 11

Map ID Site Database(s) EPA ID Number

BURLINGTON ENVIRONMENTAL INC CORP LAB (Continued)

1000878492

RCRAInfo:

Owner: BURLINGTON ENVIRONMENTAL INC
(425)227-0311
EPA ID: WA0000072884
Contact: Not reported

Classification: Large Quantity Generator
TSDF Activities: Not reported

BIENNIAL REPORTS:

Last Biennial Reporting Year: 2003

| Waste | Quantity (Lbs) | Waste | Quantity (Lbs) |
|-------|----------------|-------|----------------|
| D001 | 1828.06 | D002 | 10080.20 |
| D003 | 280.00 | D004 | 14214.10 |
| D005 | 12014.10 | D006 | 14141.10 |
| D007 | 14306.10 | D008 | 13784.10 |
| D009 | 6073.00 | D011 | 165.00 |
| F002 | 4777.20 | F003 | 4942.20 |
| F005 | 4709.00 | U002 | 366.96 |
| U037 | 3.00 | U044 | 439.96 |
| U057 | 366.96 | U080 | 180.00 |
| U112 | 366.96 | U117 | 366.96 |
| U134 | 1.00 | U208 | 73.00 |

Violation Status: Violations exist

Regulation Violated: -200(2)(b)
Area of Violation: GENERATOR-GENERAL REQUIREMENTS
Date Violation Determined: 05/19/2003
Actual Date Achieved Compliance: 07/11/2003

Enforcement Action: WRITTEN INFORMAL
Enforcement Action Date: 07/02/2003
Penalty Type: Not reported

Regulation Violated: -200(1)(d) / -170(2)
Area of Violation: GENERATOR-GENERAL REQUIREMENTS
Date Violation Determined: 05/19/2003
Actual Date Achieved Compliance: 07/11/2003

Enforcement Action: WRITTEN INFORMAL
Enforcement Action Date: 07/02/2003
Penalty Type: Not reported

Regulation Violated: -630(7)
Area of Violation: GENERATOR-GENERAL REQUIREMENTS
Date Violation Determined: 03/21/2001
Actual Date Achieved Compliance: 02/08/2002

Enforcement Action: WRITTEN INFORMAL
Enforcement Action Date: 06/06/2001
Penalty Type: Not reported

Enforcement Action: WRITTEN INFORMAL
Enforcement Action Date: 02/26/2002
Penalty Type: Not reported

Regulation Violated: -120(4)(a)
Area of Violation: GENERATOR-GENERAL REQUIREMENTS
Date Violation Determined: 03/21/2001
Actual Date Achieved Compliance: 07/10/2001

MAP FINDINGS
FOCUS MAP 11

Map ID Site Database(s) EPA ID Number

BURLINGTON ENVIRONMENTAL INC CORP LAB (Continued)

1000878492

| | |
|----------------------------------|--------------------------------|
| Enforcement Action: | WRITTEN INFORMAL |
| Enforcement Action Date: | 06/06/2001 |
| Penalty Type: | Not reported |
| Regulation Violated: | -630(5)(a) |
| Area of Violation: | GENERATOR-GENERAL REQUIREMENTS |
| Date Violation Determined: | 03/21/2001 |
| Actual Date Achieved Compliance: | 07/10/2001 |
| Enforcement Action: | WRITTEN INFORMAL |
| Enforcement Action Date: | 06/06/2001 |
| Penalty Type: | Not reported |
| Regulation Violated: | -630(9)(c) |
| Area of Violation: | GENERATOR-GENERAL REQUIREMENTS |
| Date Violation Determined: | 03/21/2001 |
| Actual Date Achieved Compliance: | 02/08/2002 |
| Enforcement Action: | WRITTEN INFORMAL |
| Enforcement Action Date: | 06/06/2001 |
| Penalty Type: | Not reported |
| Enforcement Action: | FINAL 3008(A) COMPLIANCE ORDER |
| Enforcement Action Date: | 08/06/2001 |
| Penalty Type: | Not reported |
| Regulation Violated: | -200(1)(b) / 630(4) |
| Area of Violation: | GENERATOR-GENERAL REQUIREMENTS |
| Date Violation Determined: | 03/21/2001 |
| Actual Date Achieved Compliance: | 01/14/2002 |
| Enforcement Action: | WRITTEN INFORMAL |
| Enforcement Action Date: | 06/06/2001 |
| Penalty Type: | Not reported |
| Regulation Violated: | -070(3) |
| Area of Violation: | GENERATOR-GENERAL REQUIREMENTS |
| Date Violation Determined: | 03/21/2001 |
| Actual Date Achieved Compliance: | 01/14/2002 |
| Enforcement Action: | WRITTEN INFORMAL |
| Enforcement Action Date: | 06/06/2001 |
| Penalty Type: | Not reported |
| Regulation Violated: | -350(3) |
| Area of Violation: | GENERATOR-GENERAL REQUIREMENTS |
| Date Violation Determined: | 03/21/2001 |
| Actual Date Achieved Compliance: | 02/08/2002 |
| Enforcement Action: | WRITTEN INFORMAL |
| Enforcement Action Date: | 06/06/2001 |
| Penalty Type: | Not reported |
| Enforcement Action: | FINAL 3008(A) COMPLIANCE ORDER |
| Enforcement Action Date: | 08/06/2001 |
| Penalty Type: | Not reported |
| Regulation Violated: | -330(1-3) |
| Area of Violation: | GENERATOR-GENERAL REQUIREMENTS |
| Date Violation Determined: | 03/21/2001 |
| Actual Date Achieved Compliance: | 03/07/2002 |
| Enforcement Action: | WRITTEN INFORMAL |
| Enforcement Action Date: | 06/06/2001 |

MAP FINDINGS
FOCUS MAP 11

Map ID Site Database(s) EPA ID Number

BURLINGTON ENVIRONMENTAL INC CORP LAB (Continued)

1000878492

| | |
|----------------------------------|--------------------------------------|
| Penalty Type: | Not reported |
| Enforcement Action: | FINAL 3008(A) COMPLIANCE ORDER |
| Enforcement Action Date: | 08/06/2001 |
| Penalty Type: | Not reported |
| Enforcement Action: | WRITTEN INFORMAL |
| Enforcement Action Date: | 02/26/2002 |
| Penalty Type: | Not reported |
| Regulation Violated: | -210(1) |
| Area of Violation: | GENERATOR-RECORDKEEPING REQUIREMENTS |
| Date Violation Determined: | 03/21/2001 |
| Actual Date Achieved Compliance: | 07/10/2001 |
| Enforcement Action: | WRITTEN INFORMAL |
| Enforcement Action Date: | 06/06/2001 |
| Penalty Type: | Not reported |
| Regulation Violated: | -630(5)(c) |
| Area of Violation: | GENERATOR-GENERAL REQUIREMENTS |
| Date Violation Determined: | 03/21/2001 |
| Actual Date Achieved Compliance: | 07/10/2001 |
| Enforcement Action: | WRITTEN INFORMAL |
| Enforcement Action Date: | 06/06/2001 |
| Penalty Type: | Not reported |
| Regulation Violated: | -200(1)(c) |
| Area of Violation: | GENERATOR-GENERAL REQUIREMENTS |
| Date Violation Determined: | 03/21/2001 |
| Actual Date Achieved Compliance: | 01/14/2002 |
| Enforcement Action: | WRITTEN INFORMAL |
| Enforcement Action Date: | 06/06/2001 |
| Penalty Type: | Not reported |
| Enforcement Action: | WRITTEN INFORMAL |
| Enforcement Action Date: | 02/26/2002 |
| Penalty Type: | Not reported |
| Regulation Violated: | -630(3) |
| Area of Violation: | GENERATOR-GENERAL REQUIREMENTS |
| Date Violation Determined: | 03/21/2001 |
| Actual Date Achieved Compliance: | 01/14/2002 |
| Enforcement Action: | WRITTEN INFORMAL |
| Enforcement Action Date: | 06/06/2001 |
| Penalty Type: | Not reported |
| Enforcement Action: | WRITTEN INFORMAL |
| Enforcement Action Date: | 02/26/2002 |
| Penalty Type: | Not reported |
| Regulation Violated: | -200(1)(a) |
| Area of Violation: | GENERATOR-GENERAL REQUIREMENTS |
| Date Violation Determined: | 03/21/2001 |
| Actual Date Achieved Compliance: | 07/10/2001 |
| Enforcement Action: | WRITTEN INFORMAL |
| Enforcement Action Date: | 06/06/2001 |
| Penalty Type: | Not reported |
| Enforcement Action: | FINAL 3008(A) COMPLIANCE ORDER |
| Enforcement Action Date: | 08/06/2001 |

MAP FINDINGS
FOCUS MAP 11

Map ID Site Database(s) EPA ID Number

BURLINGTON ENVIRONMENTAL INC CORP LAB (Continued)

1000878492

| | |
|----------------------------------|--|
| Penalty Type: | Not reported |
| Regulation Violated: | -630(6) |
| Area of Violation: | GENERATOR-GENERAL REQUIREMENTS |
| Date Violation Determined: | 03/21/2001 |
| Actual Date Achieved Compliance: | 02/14/2002 |
| Enforcement Action: | WRITTEN INFORMAL |
| Enforcement Action Date: | 06/06/2001 |
| Penalty Type: | Not reported |
| Enforcement Action: | FINAL 3008(A) COMPLIANCE ORDER |
| Enforcement Action Date: | 08/06/2001 |
| Penalty Type: | Not reported |
| Enforcement Action: | WRITTEN INFORMAL |
| Enforcement Action Date: | 02/26/2002 |
| Penalty Type: | Not reported |
| Regulation Violated: | -200(1)(a) |
| Area of Violation: | GENERATOR-ALL REQUIREMENTS (OVERSIGHT) |
| Date Violation Determined: | 06/09/1998 |
| Actual Date Achieved Compliance: | 09/14/1998 |
| Enforcement Action: | WRITTEN INFORMAL |
| Enforcement Action Date: | 07/31/1998 |
| Penalty Type: | Not reported |
| Regulation Violated: | -200(1)(d) |
| Area of Violation: | GENERATOR-ALL REQUIREMENTS (OVERSIGHT) |
| Date Violation Determined: | 06/09/1998 |
| Actual Date Achieved Compliance: | 09/14/1998 |
| Enforcement Action: | WRITTEN INFORMAL |
| Enforcement Action Date: | 07/31/1998 |
| Penalty Type: | Not reported |
| Regulation Violated: | -200(1)(d) |
| Area of Violation: | GENERATOR-ALL REQUIREMENTS (OVERSIGHT) |
| Date Violation Determined: | 06/09/1998 |
| Actual Date Achieved Compliance: | 09/14/1998 |
| Enforcement Action: | WRITTEN INFORMAL |
| Enforcement Action Date: | 07/31/1998 |
| Penalty Type: | Not reported |
| Regulation Violated: | -200(1)(b) & -630(9)(c) |
| Area of Violation: | GENERATOR-ALL REQUIREMENTS (OVERSIGHT) |
| Date Violation Determined: | 06/09/1998 |
| Actual Date Achieved Compliance: | 09/14/1998 |
| Enforcement Action: | WRITTEN INFORMAL |
| Enforcement Action Date: | 07/31/1998 |
| Penalty Type: | Not reported |
| Regulation Violated: | -200(1)(b) & -630(5)(a) |
| Area of Violation: | GENERATOR-ALL REQUIREMENTS (OVERSIGHT) |
| Date Violation Determined: | 06/09/1998 |
| Actual Date Achieved Compliance: | 09/14/1998 |
| Enforcement Action: | WRITTEN INFORMAL |
| Enforcement Action Date: | 07/31/1998 |
| Penalty Type: | Not reported |
| Regulation Violated: | -200(1)(b) & -630(6) |

MAP FINDINGS
FOCUS MAP 11

Map ID Site Database(s) EPA ID Number

BURLINGTON ENVIRONMENTAL INC CORP LAB (Continued)

1000878492

Area of Violation: GENERATOR-ALL REQUIREMENTS (OVERSIGHT)
 Date Violation Determined: 06/09/1998
 Actual Date Achieved Compliance: 09/14/1998
 Enforcement Action: WRITTEN INFORMAL
 Enforcement Action Date: 07/31/1998
 Penalty Type: Not reported
 Regulation Violated: -200(1)(e) & -320(1)(2abc)(3)
 Area of Violation: GENERATOR-ALL REQUIREMENTS (OVERSIGHT)
 Date Violation Determined: 06/09/1998
 Actual Date Achieved Compliance: 09/14/1998
 Enforcement Action: WRITTEN INFORMAL
 Enforcement Action Date: 07/31/1998
 Penalty Type: Not reported
 Regulation Violated: -200(1)(e) & -330(2)
 Area of Violation: GENERATOR-ALL REQUIREMENTS (OVERSIGHT)
 Date Violation Determined: 06/09/1998
 Actual Date Achieved Compliance: 09/14/1998
 Enforcement Action: WRITTEN INFORMAL
 Enforcement Action Date: 07/31/1998
 Penalty Type: Not reported
 Regulation Violated: -200(1)(e) & -350, -360
 Area of Violation: GENERATOR-ALL REQUIREMENTS (OVERSIGHT)
 Date Violation Determined: 06/09/1998
 Actual Date Achieved Compliance: 09/14/1998
 Enforcement Action: WRITTEN INFORMAL
 Enforcement Action Date: 07/31/1998
 Penalty Type: Not reported

Penalty Summary:

| Penalty Description | Penalty Date | Penalty Amount | Lead Agency |
|------------------------|--------------|----------------|-------------|
| Final Monetary Penalty | 8/6/2001 | 50000 | STATE |

There are 25 violation record(s) reported at this site:

| Evaluation | Area of Violation | Date of Compliance |
|----------------------------------|--------------------------------|--------------------|
| Compliance Evaluation Inspection | GENERATOR-GENERAL REQUIREMENTS | 20030711 |
| | GENERATOR-GENERAL REQUIREMENTS | 20030711 |
| Compliance Evaluation Inspection | GENERATOR-GENERAL REQUIREMENTS | 20020208 |
| | GENERATOR-GENERAL REQUIREMENTS | 20020214 |
| | GENERATOR-GENERAL REQUIREMENTS | 20020114 |
| | GENERATOR-GENERAL REQUIREMENTS | 20020114 |
| | GENERATOR-GENERAL REQUIREMENTS | 20020307 |
| Compliance Evaluation Inspection | GENERATOR-GENERAL REQUIREMENTS | 20020208 |
| | GENERATOR-GENERAL REQUIREMENTS | 20010710 |
| | GENERATOR-GENERAL REQUIREMENTS | 20020208 |
| | GENERATOR-GENERAL REQUIREMENTS | 20010710 |
| | GENERATOR-GENERAL REQUIREMENTS | 20020214 |
| | GENERATOR-GENERAL REQUIREMENTS | 20010710 |
| | GENERATOR-GENERAL REQUIREMENTS | 20020114 |
| | GENERATOR-GENERAL REQUIREMENTS | 20020114 |
| | GENERATOR-GENERAL REQUIREMENTS | 20020114 |
| | GENERATOR-GENERAL REQUIREMENTS | 20020114 |
| | GENERATOR-GENERAL REQUIREMENTS | 20020114 |
| | GENERATOR-GENERAL REQUIREMENTS | 20020114 |
| | GENERATOR-GENERAL REQUIREMENTS | 20020208 |

MAP FINDINGS
FOCUS MAP 11

| Map ID | Site | Database(s) | EPA ID Number |
|--------|--|--|-------------------|
| | BURLINGTON ENVIRONMENTAL INC CORP LAB (Continued) | | 1000878492 |
| | Compliance Evaluation Inspection | GENERATOR-GENERAL REQUIREMENTS | 20010710 |
| | | GENERATOR-GENERAL REQUIREMENTS | 20020307 |
| | | GENERATOR-RECORDKEEPING REQUIREMENTS | 20010710 |
| | | GENERATOR-ALL REQUIREMENTS (OVERSIGHT) | 19980914 |
| | | GENERATOR-ALL REQUIREMENTS (OVERSIGHT) | 19980914 |
| | | GENERATOR-ALL REQUIREMENTS (OVERSIGHT) | 19980914 |
| | | GENERATOR-ALL REQUIREMENTS (OVERSIGHT) | 19980914 |
| | | GENERATOR-ALL REQUIREMENTS (OVERSIGHT) | 19980914 |
| | | GENERATOR-ALL REQUIREMENTS (OVERSIGHT) | 19980914 |
| | | GENERATOR-ALL REQUIREMENTS (OVERSIGHT) | 19980914 |
| | | GENERATOR-ALL REQUIREMENTS (OVERSIGHT) | 19980914 |

FINDS:

Other Pertinent Environmental Activity Identified at Site:

ICIS (Integrated Compliance Information System) is the Integrated Compliance Information System and provides a database that, when complete, will contain integrated Enforcement and Compliance information across most of EPA's programs. The vision for ICIS is to replace EPA's independent databases that contain Enforcement data with a single repository for that information. Currently, ICIS contains all Federal Administrative and Judicial enforcement actions. This information is maintained in ICIS by EPA in the Regional offices and at Headquarters. A future release of ICIS will replace the Permit Compliance System (PCS) which supports the NPDES and will integrate that information with Federal actions already in the system. ICIS also has the capability to track other activities occurring in the Region that support Compliance and Enforcement programs. These include; Incident Tracking, Compliance Assistance, and Compliance Monitoring.

NCDB (National Compliance Data Base) supports implementation of the Federal Insecticide, Fungicide, and Rodenticide Act (FIFRA) and the Toxic Substances Control Act (TSCA). The system tracks inspections in regions and states with cooperative agreements, enforcement actions, and settlements.

RCRAInfo is a national information system that supports the Resource Conservation and Recovery Act (RCRA) program through the tracking of events and activities related to facilities that generate, transport, and treat, store, or dispose of hazardous waste. RCRAInfo allows RCRA program staff to track the notification, permit, compliance, and corrective action activities required under RCRA.

WA-DOEFSIS (Washington - Department Of Ecology Facility / Site Identification System) is the Department of Ecology's Facility/Site identification system that provides a means to query and display data maintained by the Department of Ecology. This system contains key information for each facility/site that is currently, or has been, of interest to the departments Air Quality, Dam Safety, Hazardous Waste, Toxics Cleanup, and Water Quality Programs.

| | | | |
|----|---|----------------------------------|------------------------------------|
| 54 | ARROW TRANSPORTATION SYSTEMS RENTON 1100 MAPLE AVE SW RENTON, WA 98055 | RCRA-SQG FINDS | 1000474550 WAD991281437 |
| | RCRAInfo: | | |
| | Owner: | ARROW TRANSPORTATION SYSTEMS | |
| | EPA ID: | WAD991281437 | |
| | Contact: | BOB DESORMEAUX (604) 324-1333 | |
| | Classification: | Small Quantity Generator | |
| | TSDF Activities: | Not reported | |

MAP FINDINGS
FOCUS MAP 11

| Map ID | Site | Database(s) | EPA ID Number |
|--------|------|-------------|---------------|
|--------|------|-------------|---------------|

ARROW TRANSPORTATION SYSTEMS RENTON (Continued)

1000474550

Violation Status: No violations found

FINDS:

Other Pertinent Environmental Activity Identified at Site:

RCRAInfo is a national information system that supports the Resource Conservation and Recovery Act (RCRA) program through the tracking of events and activities related to facilities that generate, transport, and treat, store, or dispose of hazardous waste. RCRAInfo allows RCRA program staff to track the notification, permit, compliance, and corrective action activities required under RCRA.

55

**GOOD CHEVROLET GEO
325 SW 12TH ST
RENTON, WA 98057**

**RCRA-SQG 1001805452
FINDS WAH000001024**

RCRAInfo:

Owner: BOB MANNING
(425)235-2059

EPA ID: WAH000001024

Contact: Not reported

Classification: Small Quantity Generator

TSDF Activities: Not reported

Violation Status: No violations found

FINDS:

Other Pertinent Environmental Activity Identified at Site:

RCRAInfo is a national information system that supports the Resource Conservation and Recovery Act (RCRA) program through the tracking of events and activities related to facilities that generate, transport, and treat, store, or dispose of hazardous waste. RCRAInfo allows RCRA program staff to track the notification, permit, compliance, and corrective action activities required under RCRA.

WA-DOEFSIS (Washington - Department Of Ecology Facility / Site Identification System) is the Department of Ecology's Facility/Site identification system that provides a means to query and display data maintained by the Department of Ecology. This system contains key information for each facility/site that is currently, or has been, of interest to the departments Air Quality, Dam Safety, Hazardous Waste, Toxics Cleanup, and Water Quality Programs.

56

**CUMMINS NORTHWEST INC RENTON
811 SW GRADY WAY
RENTON, WA 98055**

**RCRA-SQG 1000300242
FINDS WAD149905614
UST
CSCSL NFA
VCP**

RCRAInfo:

Owner: CUMMINS NW INC
(425)235-3400

EPA ID: WAD149905614

Contact: Not reported

Classification: Small Quantity Generator

TSDF Activities: Not reported

MAP FINDINGS
FOCUS MAP 11

Map ID Site Database(s) EPA ID Number

CUMMINS NORTHWEST INC RENTON (Continued)

1000300242

Violation Status: No violations found

FINDS:

Other Pertinent Environmental Activity Identified at Site:

RCRAInfo is a national information system that supports the Resource Conservation and Recovery Act (RCRA) program through the tracking of events and activities related to facilities that generate, transport, and treat, store, or dispose of hazardous waste. RCRAInfo allows RCRA program staff to track the notification, permit, compliance, and corrective action activities required under RCRA.

WA-DOEFSIS (Washington - Department Of Ecology Facility / Site Identification System) is the Department of Ecology's Facility/Site identification system that provides a means to query and display data maintained by the Department of Ecology. This system contains key information for each facility/site that is currently, or has been, of interest to the departments Air Quality, Dam Safety, Hazardous Waste, Toxics Cleanup, and Water Quality Programs.

WA NFA:

Facility/Site Id : 49562398
Ecology Status : Independent Remedial Action
Independent Status Code : Final Independent RA Report received
WARM Bin Number : Not reported
NFA Code : NFA after Assesment IRAP or VCP
NFA Date : 10/29/2003 00:00:00
Program Plan Code : 4

VCP:

Facility ID : 49562398
WARM BIN # : Not reported
Ecology Status : Independent Remedial Action
NFA Code : NFA after assessment, IRAP, or VCP
Program Plan Code : 4

UST:

Facility ID: 49562398
Site ID: 1407
Install Date: 12/31/1964 00:00:00
Capacity: 1,101 to 2,000 Gallons
Status: Removed
Tank Name: 3
Substance: Not reported
Compartment #: 1
Tank ID: 42325
Comartment ID: 42920
Decimal Latitude: 47.46887
Decimal Longitude: -122.22875
Ecology Region: North Western

Facility ID: 49562398
Site ID: 1407
Install Date: 12/31/1964 00:00:00
Capacity: 1,101 to 2,000 Gallons
Status: Removed
Tank Name: 4
Substance: Heating Fuel
Compartment #: 1
Tank ID: 42141
Comartment ID: 42736
Decimal Latitude: 47.46887
Decimal Longitude: -122.22875

MAP FINDINGS
FOCUS MAP 11

| Map ID | Site | Database(s) | EPA ID Number |
|--------|------|-------------|---------------|
|--------|------|-------------|---------------|

CUMMINS NORTHWEST INC RENTON (Continued)

1000300242

Ecology Region: North Western

Facility ID: 49562398
Site ID: 1407
Install Date: 12/31/1964 00:00:00
Capacity: 5,000 to 9,999 Gallons
Status: Removed
Tank Name: 1
Substance: Unleaded Gasoline
Compartment #: 1
Tank ID: 42256
Comartment ID: 42851
Decimal Latitude: 47.46887
Decimal Longitude: -122.22875
Ecology Region: North Western

Facility ID: 49562398
Site ID: 1407
Install Date: 12/31/1964 00:00:00
Capacity: 1,101 to 2,000 Gallons
Status: Removed
Tank Name: 2
Substance: Used Oil/Waste Oil
Compartment #: 1
Tank ID: 42185
Comartment ID: 42780
Decimal Latitude: 47.46887
Decimal Longitude: -122.22875
Ecology Region: North Western

57

**SEA TAC DISPOSAL INC
1201 LIND AVE SW
RENTON, WA 98055**

**RCRA-SQG 1000133268
FINDS WAD043202514
UST**

RCRAInfo:
Owner: SEA TAC DISPOSAL INC
EPA ID: WAD043202514
Contact: PAUL GLASGO
(206) 723-9517
Classification: Small Quantity Generator
TSDF Activities: Not reported
Violation Status: No violations found

FINDS:

Other Pertinent Environmental Activity Identified at Site:

RCRAInfo is a national information system that supports the Resource Conservation and Recovery Act (RCRA) program through the tracking of events and activities related to facilities that generate, transport, and treat, store, or dispose of hazardous waste. RCRAInfo allows RCRA program staff to track the notification, permit, compliance, and corrective action activities required under RCRA.

WA-DOEFSIS (Washington - Department Of Ecology Facility / Site Identification System) is the Department of Ecology's Facility/Site identification system that provides a means to query and display data maintained by the Department of Ecology. This system contains key information for each facility/site that is currently, or has been, of interest to the departments Air Quality, Dam Safety, Hazardous Waste, Toxics Cleanup, and Water Quality Programs.

MAP FINDINGS
FOCUS MAP 11

| Map ID | Site | Database(s) | EPA ID Number |
|--------|------|-------------|---------------|
|--------|------|-------------|---------------|

SEA TAC DISPOSAL INC (Continued)

1000133268

UST:

Facility ID: 64257425
 Site ID: 7036
 Install Date: 12/31/1964 00:00:00
 Capacity: Not reported
 Status: Removed
 Tank Name: 2 UNLEADED
 Substance: Unleaded Gasoline
 Compartment #: 1
 Tank ID: 2673
 Comartment ID: 2720
 Decimal Latitude: 47.46803
 Decimal Longitude: -122.22463
 Ecology Region: North Western

Facility ID: 64257425
 Site ID: 7036
 Install Date: 12/31/1964 00:00:00
 Capacity: Not reported
 Status: Removed
 Tank Name: 1 DIESEL
 Substance: Not reported
 Compartment #: 1
 Tank ID: 40757
 Comartment ID: 41331
 Decimal Latitude: 47.46803
 Decimal Longitude: -122.22463
 Ecology Region: North Western

58

**AUTOMOTIVE ENGINE WAREHOUSE
1150 RAYMOND AVE SW
RENTON, WA 98055**

**RCRA-SQG 1000920678
FINDS WA0000638213**

RCRAInfo:

Owner: AUTOMOTIVE ENGINE WAREHOUSE
 EPA ID: WA0000638213
 Contact: Not reported
 Classification: Small Quantity Generator
 TSD Activities: Not reported
 Violation Status: No violations found

FINDS:

Other Pertinent Environmental Activity Identified at Site:
 RCRAInfo is a national information system that supports the Resource Conservation and Recovery Act (RCRA) program through the tracking of events and activities related to facilities that generate, transport, and treat, store, or dispose of hazardous waste. RCRAInfo allows RCRA program staff to track the notification, permit, compliance, and corrective action activities required under RCRA.

MAP FINDINGS
FOCUS MAP 11

| Map ID | Site | Database(s) | EPA ID Number |
|--------|--|-------------------|----------------------------|
| 59 | GRADY SHELL AND DELI 1120 SW GRADY WAY RENTON, WA 98052 UST: Facility ID: 93625988 Site ID: 528295 Install Date: 12/21/1999 00:00:00 Capacity: 20,000 to 29,999 Gallons Status: Operational Tank Name: 1 Substance: Unleaded Gasoline Compartment #: 1 Tank ID: 528298 Comartment ID: 528301 Decimal Latitude: 47.46836 Decimal Longitude: -122.23254 Ecology Region: North Western Facility ID: 93625988 Site ID: 528295 Install Date: 12/21/1999 00:00:00 Capacity: 20,000 to 29,999 Gallons Status: Operational Tank Name: 1 Substance: Unleaded Gasoline Compartment #: 2 Tank ID: 528298 Comartment ID: 532889 Decimal Latitude: 47.46836 Decimal Longitude: -122.23254 Ecology Region: North Western | UST | U003732873 N/A |
| 60 | HWY 167 I405 DRUM HWY 167 EXIT TO I405 RENTON, WA 98055 RCRAInfo: Owner: WA ECY EPA ID: WAD988473625 Contact: DICK STOREY (360) 867-7116 Classification: Small Quantity Generator TSDF Activities: Not reported Violation Status: No violations found FINDS: Other Pertinent Environmental Activity Identified at Site: RCRAInfo is a national information system that supports the Resource Conservation and Recovery Act (RCRA) program through the tracking of events and activities related to facilities that generate, transport, and treat, store, or dispose of hazardous waste. RCRAInfo allows RCRA program staff to track the notification, permit, compliance, and corrective action activities required under RCRA. | RCRA-SQG FINDS | 1000197748 WAD988473625 |

MAP FINDINGS
FOCUS MAP 11

| Map ID | Site | Database(s) | EPA ID Number |
|--------|------|-------------|---------------|
|--------|------|-------------|---------------|

| | | | |
|----|---|---------------------------|------------------------------------|
| 61 | HOLMES ELECTRIC INC 1422 RAYMOND AVE SW RENTON, WA 98055 | RCRA-SQG FINDS | 1000838236 WAD988509923 |
|----|---|---------------------------|------------------------------------|

RCRAInfo:
 Owner: HOLMES ELECTRIC INC
 EPA ID: WAD988509923
 Contact: MICHAEL RICHARDS
 (425) 235-8000
 Classification: Small Quantity Generator
 TSD Activities: Not reported
 Violation Status: No violations found

FINDS:

Other Pertinent Environmental Activity Identified at Site:

RCRAInfo is a national information system that supports the Resource Conservation and Recovery Act (RCRA) program through the tracking of events and activities related to facilities that generate, transport, and treat, store, or dispose of hazardous waste. RCRAInfo allows RCRA program staff to track the notification, permit, compliance, and corrective action activities required under RCRA.

WA-DOEFSIS (Washington - Department Of Ecology Facility / Site Identification System) is the Department of Ecology's Facility/Site identification system that provides a means to query and display data maintained by the Department of Ecology. This system contains key information for each facility/site that is currently, or has been, of interest to the departments Air Quality, Dam Safety, Hazardous Waste, Toxics Cleanup, and Water Quality Programs.

| | | | |
|----|---|------------|---------------------------|
| 61 | HOLMES COMMUNICATIONS 1422 RAYMOND AVE SW RENTON, WA 98055 | UST | U003026123 N/A |
|----|---|------------|---------------------------|

UST:
 Facility ID: 38839483
 Site ID: 1836
 Install Date: 12/31/1964 00:00:00
 Capacity: Not reported
 Status: Removed
 Tank Name: 2
 Substance: Unleaded Gasoline
 Compartment #: 1
 Tank ID: 313
 Comartment ID: 322
 Decimal Latitude: 47.46670
 Decimal Longitude: -122.22875
 Ecology Region: North Western

Facility ID: 38839483
 Site ID: 1836
 Install Date: 10/30/1989 00:00:00
 Capacity: Not reported
 Status: Operational
 Tank Name: 6
 Substance: Used Oil/Waste Oil
 Compartment #: 1
 Tank ID: 364
 Comartment ID: 375
 Decimal Latitude: 47.46670
 Decimal Longitude: -122.22875
 Ecology Region: North Western

MAP FINDINGS
FOCUS MAP 11

Map ID Site Database(s) EPA ID Number

HOLMES COMMUNICATIONS (Continued)

U003026123

Facility ID: 38839483
Site ID: 1836
Install Date: 12/31/1964 00:00:00
Capacity: Not reported
Status: Removed
Tank Name: 4
Substance: Used Oil/Waste Oil
Compartment #: 1
Tank ID: 401
Comartment ID: 412
Decimal Latitude: 47.46670
Decimal Longitude: -122.22875
Ecology Region: North Western

Facility ID: 38839483
Site ID: 1836
Install Date: 12/31/1964 00:00:00
Capacity: Not reported
Status: Removed
Tank Name: 3
Substance: Not reported
Compartment #: 1
Tank ID: 457
Comartment ID: 468
Decimal Latitude: 47.46670
Decimal Longitude: -122.22875
Ecology Region: North Western

Facility ID: 38839483
Site ID: 1836
Install Date: 12/31/1964 00:00:00
Capacity: Not reported
Status: Removed
Tank Name: 1
Substance: Leaded Gasoline
Compartment #: 1
Tank ID: 498
Comartment ID: 511
Decimal Latitude: 47.46670
Decimal Longitude: -122.22875
Ecology Region: North Western

Facility ID: 38839483
Site ID: 1836
Install Date: 10/30/1989 00:00:00
Capacity: 10,000 to 19,999 Gallons
Status: Operational
Tank Name: 5
Substance: Unleaded Gasoline
Compartment #: 1
Tank ID: 477
Comartment ID: 488
Decimal Latitude: 47.46670
Decimal Longitude: -122.22875
Ecology Region: North Western

MAP FINDINGS
FOCUS MAP 11

| Map ID | Site | Database(s) | EPA ID Number |
|--------|------|-------------|---------------|
|--------|------|-------------|---------------|

| | | | |
|----|--|--------------|---------------------------|
| 62 | RENTON JUNCTION LANDFILL 1800 MONSTER RD RENTON, WA 98055 | CSCSL | S100079875 N/A |
|----|--|--------------|---------------------------|

SHWS:

| | | |
|---|---|--|
| Facility ID: | 2168 | |
| MTBE Code: | Not reported | |
| Prog plan code : | Not reported | |
| UXO Code : | Not reported | |
| Lat/Long : | 47.46815699999998 / -122.243363 | |
| Responsible Unit: | Northwest Region | |
| Ecology Site Status relative to the MTCA cleanup process: | Awaiting Site Hazard Assessment (SHA) | |
| Independent Site Status - those sites undergoing an independent cleanup: | Not reported | |
| WARM Bin Number indicates the outcome of the Washington Ranking Model (WARM): | | |
| Affected Media Status: | S (Suspected) - Due to preliminary investigations or the nature of business operations or manufacturing processes, certain contaminants are suspected to be present at the site | |
| Affected Media : | Ground Water | |
| Arsenic Code: | Not reported | |
| Base/Neutral/Acid Organics: | Not reported | |
| Halogenated Organic Compounds: | Suspected to be present | |
| EPA Priority Pollutants - Metals and Cyanide: | Not reported | |
| Metals - Other non-priority pollutant medals: | Not reported | |
| Polychlorinated biPhenyls (PCBs): | Not reported | |
| Pesticides: | Not reported | |
| Petroleum Products: | Not reported | |
| Phenolic Compounds: | Not reported | |
| Non-Halogenated Solvents: | Not reported | |
| Dioxin: | Not reported | |
| Polynuclear Aromatic Hydrocarbons (PAH): | Not reported | |
| Reactive Wastes: | Not reported | |
| Corrosive Wastes: | Not reported | |
| Radioactive Wastes: | Not reported | |
| Asbestos: | Not reported | |
| Conventional Contaminants, Organic: | Not reported | |
| Conventional Contaminants, Inorganic: | Not reported | |
| Lat/Long : | 47° 28' 5.370000000000001" / 122° 14' 36.10999999999999" | |
| Media Id : | 2791 | |
| Media Type Description : | Groundwater | |
| Media Status Description : | Suspected | |
| Tibutyl Tin Contaminant Group : | Not reported | |
| Bioassay/benthic Failures Contam group : | Not reported | |
| Wood Debris Contaminant Group : | Not reported | |
| Other Deleterious Substance Group : | Not reported | |

| | |
|---|---|
| Facility ID: | 2168 |
| MTBE Code: | Not reported |
| Prog plan code : | Not reported |
| UXO Code : | Not reported |
| Lat/Long : | 47.46815699999998 / -122.243363 |
| Responsible Unit: | Northwest Region |
| Ecology Site Status relative to the MTCA cleanup process: | Awaiting Site Hazard Assessment (SHA) |
| Independent Site Status - those sites undergoing an independent cleanup: | Not reported |
| WARM Bin Number indicates the outcome of the Washington Ranking Model (WARM): | |
| Affected Media Status: | S (Suspected) - Due to preliminary investigations or the nature of business |

MAP FINDINGS
FOCUS MAP 11

Map ID Site Database(s) EPA ID Number

RENTON JUNCTION LANDFILL (Continued)

S100079875

operations or manufacturing processes, certain contaminants are suspected to be present at the site

Affected Media : Surface Water
 Arsenic Code: Not reported
 Base/Neutral/Acid Organics: Not reported
 Halogenated Organic Compounds: Suspected to be present
 EPA Priority Pollutants - Metals and Cyanide: Not reported
 Metals - Other non-priority pollutant medals: Not reported
 Polychlorinated biPhenyls (PCBs): Not reported
 Pesticides: Not reported
 Petroleum Products: Not reported
 Phenolic Compounds: Not reported
 Non-Halogenated Solvents: Not reported
 Dioxin: Not reported
 Polynuclear Aromatic Hydrocarbons (PAH): Not reported
 Reactive Wastes: Not reported
 Corrosive Wastes: Not reported
 Radioactive Wastes: Not reported
 Asbestos: Not reported
 Conventional Contaminants, Organic: Not reported
 Conventional Contaminants, Inorganic: Not reported
 Lat/Long : 47° 28' 5.3700000000000001" / 122° 14' 36.109999999999999"
 Media Id : 2792
 Media Type Description : Surface Water
 Media Status Description : Suspected
 Tributyl Tin Contaminant Group : Not reported
 Bioassay/benthic Failures Contam group : Not reported
 Wood Debris Contaminant Group : Not reported
 Other Deleterious Substance Group : Not reported

Facility ID: 2168
 MTBE Code: Not reported
 Prog plan code : Not reported
 UXO Code : Not reported
 Lat/Long : 47.468156999999998 / -122.243363
 Responsible Unit: Northwest Region
 Ecology Site Status relative to the MTCA cleanup process:
 Awaiting Site Hazard Assessment (SHA)
 Independent Site Status - those sites undergoing an independent cleanup:
 Not reported

WARM Bin Number indicates the outcome of the Washington Ranking Model (WARM):
 Affected Media Status: S (Suspected) - Due to preliminary investigations or the nature of business operations or manufacturing processes, certain contaminants are suspected to be present at the site

Affected Media : Soil
 Arsenic Code: Not reported
 Base/Neutral/Acid Organics: Not reported
 Halogenated Organic Compounds: Suspected to be present
 EPA Priority Pollutants - Metals and Cyanide: Not reported
 Metals - Other non-priority pollutant medals: Not reported
 Polychlorinated biPhenyls (PCBs): Not reported
 Pesticides: Not reported
 Petroleum Products: Not reported
 Phenolic Compounds: Not reported
 Non-Halogenated Solvents: Not reported
 Dioxin: Not reported
 Polynuclear Aromatic Hydrocarbons (PAH): Not reported

MAP FINDINGS
FOCUS MAP 11

Map ID Site Database(s) EPA ID Number

RENTON JUNCTION LANDFILL (Continued)

S100079875

Reactive Wastes: Not reported
 Corrosive Wastes: Not reported
 Radioactive Wastes: Not reported
 Asbestos: Not reported
 Conventional Contaminants, Organic: Not reported
 Conventional Contaminants, Inorganic: Not reported
 Lat/Long : 47° 28' 5.3700000000000001" / 122° 14' 36.109999999999999"
 Media Id : 2793
 Media Type Description : Soil
 Media Status Description : Suspected
 Tributyl Tin Contaminant Group : Not reported
 Bioassay/benthic Failures Contam group : Not reported
 Wood Debris Contaminant Group : Not reported
 Other Deleterious Substance Group : Not reported

**63 PUGET SOUND BUS
208 SW 16TH ST
RENTON, WA 98055**

**CSCSL NFA S105922797
N/A**

WA NFA:
 Facility/Site Id : 89168478
 Ecology Status : Independent Remedial Action
 Independent Status Code : Final Independent RA Report received
 WARM Bin Number : Not reported
 NFA Code : NFA after Assesment IRAP or VCP
 NFA Date : 4/7/2003 00:00:00
 Program Plan Code : 4

**63 GARY OWEN
208 SW 16TH
RENTON, WA 98055**

**UST U000596524
N/A**

UST:
 Facility ID: 89168478
 Site ID: 12776
 Install Date: 12/31/1964 00:00:00
 Capacity: Not reported
 Status: Removed
 Tank Name: 2
 Substance: Not reported
 Compartment #: 1
 Tank ID: 15104
 Comartment ID: 15330
 Decimal Latitude: 47.46624
 Decimal Longitude: -122.22145
 Ecology Region: North Western

Facility ID: 89168478
 Site ID: 12776
 Install Date: 12/31/1964 00:00:00
 Capacity: Not reported
 Status: Removed
 Tank Name: 3
 Substance: Not reported
 Compartment #: 1
 Tank ID: 14897
 Comartment ID: 15123
 Decimal Latitude: 47.46624

MAP FINDINGS
FOCUS MAP 11

| Map ID | Site | Database(s) | EPA ID Number |
|-----------|--|----------------------------|--|
| | GARY OWEN (Continued) Decimal Longitude: -122.22145 Ecology Region: North Western Facility ID: 89168478 Site ID: 12776 Install Date: 12/31/1964 00:00:00 Capacity: Not reported Status: Removed Tank Name: 1 Substance: Not reported Compartment #: 1 Tank ID: 14995 Comartment ID: 15221 Decimal Latitude: 47.46624 Decimal Longitude: -122.22145 Ecology Region: North Western | | U000596524 |
| 63 | PUGET SOUND BUS 208 SW 16TH ST RENTON, WA 98055 | FINDS VCP | 1007063493 110015400403 |
| | FINDS: Other Pertinent Environmental Activity Identified at Site: WA-DOEFSIS (Washington - Department Of Ecology Facility / Site Identification System) is the Department of Ecology's Facility/Site identification system that provides a means to query and display data maintained by the Department of Ecology. This system contains key information for each facility/site that is currently, or has been, of interest to the departments Air Quality, Dam Safety, Hazardous Waste, Toxics Cleanup, and Water Quality Programs. | | |
| | VCP: Facility ID : 89168478 WARM BIN # : Not reported Ecology Status : Independent Remedial Action NFA Code : NFA after assessment, IRAP, or VCP Program Plan Code : 4 | | |
| 63 | CASCADE COFFEE INC 234 SW 16TH ST. RENTON, WA 98055 | UST | U000799062 N/A |
| | UST: Facility ID: 79188791 Site ID: 4659 Install Date: 12/31/1964 00:00:00 Capacity: Not reported Status: Removed Tank Name: 2 Substance: Unleaded Gasoline Compartment #: 1 Tank ID: 34010 Comartment ID: 34506 Decimal Latitude: 47.46582 Decimal Longitude: -122.22365 Ecology Region: North Western | | |

MAP FINDINGS
FOCUS MAP 11

| Map ID | Site | Database(s) | EPA ID Number |
|--------|------|-------------|---------------|
|--------|------|-------------|---------------|

CASCADE COFFEE INC (Continued)

U000799062

Facility ID: 79188791
 Site ID: 4659
 Install Date: 12/31/1964 00:00:00
 Capacity: Not reported
 Status: Removed
 Tank Name: 1
 Substance: Leaded Gasoline
 Compartment #: 1
 Tank ID: 34373
 Comartment ID: 34871
 Decimal Latitude: 47.46582
 Decimal Longitude: -122.22365
 Ecology Region: North Western

63

**RENTON KIA TRUCK CENTER
234 SW 16TH ST
RENTON, WA 98057**

**RCRA-SQG 1004794871
FINDS WAH000011593
MANIFEST**

RCRAInfo:

Owner: LANPHERE ENTERPRISES
(425)271-3131
 EPA ID: WAH000011593
 Contact: TERRY STALLCOP
(425)271-3131

Classification: Conditionally Exempt Small Quantity Generator
 TSDF Activities: Not reported

Violation Status: No violations found

FINDS:

Other Pertinent Environmental Activity Identified at Site:

RCRAInfo is a national information system that supports the Resource Conservation and Recovery Act (RCRA) program through the tracking of events and activities related to facilities that generate, transport, and treat, store, or dispose of hazardous waste. RCRAInfo allows RCRA program staff to track the notification, permit, compliance, and corrective action activities required under RCRA.

WA-DOEFSIS (Washington - Department Of Ecology Facility / Site Identification System) is the Department of Ecology's Facility/Site identification system that provides a means to query and display data maintained by the Department of Ecology. This system contains key information for each facility/site that is currently, or has been, of interest to the departments Air Quality, Dam Safety, Hazardous Waste, Toxics Cleanup, and Water Quality Programs.

WA MANIFEST:

Facility Site ID Number: 79188791
 Permit by Rule: False
 Treatment by Generator: False
 Mixed radioactive waste: False
 Importer of hazardous waste: False
 Immediate recycler: False
 Treatment/Storage/Disposal/Recycling Facility: False
 Generator of dangerous fuel waste: False
 Generator marketing to burner: False
 "Other marketers (i.e., blender, distributor, etc.)": False
 Utility boiler burner: False
 Industry boiler burner: False
 Industrial Furnace: False
 Smelter defferal: False

MAP FINDINGS
FOCUS MAP 11

Map ID Site Database(s) EPA ID Number

RENTON KIA TRUCK CENTER (Continued)

1004794871

Universal waste - batteries - generate: False
 Universal waste - thermostats - generate: False
 Universal waste - mercury - generate: False
 Universal waste - lamps - generate: False
 Universal waste - batteries - accumulate: False
 Universal waste - thermostats - accumulate: False
 Universal waste - mercury - accumulate: False
 Universal waste - lamps - accumulate: False
 Destination Facility for Universal Waste: False
 Off-specification used oil burner - utility boiler: False
 Off-specification used oil burner - industrial boiler: False
 Off-specification used oil burner - industrial furnace: False
 EPA ID: WAH000011593
 Facility Address 2: Not reported
 TAX REG NBR: 601068565
 NAICS CD: 44111
 BUSINESS TYPE: Not reported
 MAIL NAME: Renton Kia
 MAIL ADDR LINE1: PO Box 4040
 MAIL CITY,ST,ZIP: RENTON, WA 98057
 MAIL COUNTRY: UNITED STATES
 LEGAL ORG NAME: Lanphere Enterprises
 LEGAL ORG TYPE: Private
 LEGAL ADDR LINE1: PO Box 4040
 LEGAL CITY,ST,ZIP: RENTON, WA 98057
 LEGAL COUNTRY: UNITED STATES
 LEGAL PHONE NBR: (425)271-3131
 LEGAL EFFECTIVE DATE: 05/01/00
 LAND ORG NAME: Lanphere Enterprises
 LAND ORG TYPE: Private
 LAND PERSON NAME: Not reported
 LAND ADDR LINE1: PO Box 4040
 LAND CITY,ST,ZIP: RENTON, WA 98057
 LAND COUNTRY: UNITED STATES
 LAND PHONE NBR: (425)271-3131
 OPERATOR ORG NAME: Renton Kia Truck Center
 OPERATOR ORG TYPE: Private
 OPERATOR ADDR LINE1: 200 SW Grady Way
 OPERATOR CITY,ST,ZIP: RENTON, WA 98057
 OPERATOR COUNTRY: UNITED STATES
 OPERATOR PHONE NBR: (425)271-3131
 OPERATOR EFFECTIVE DATE: 05/09/00
 SITE CONTACT NAME: Tim Collins
 SITE CONTACT ADDR LINE1: 200 SW Grady Way
 SITE CONTACT ZIP: RENTON, WA 98057
 SITE CONTACT COUNTRY: UNITED STATES
 SITE CONTACT PHONE NBR: (425)271-3131
 SITE CONTACT EMAIL: Not reported
 FORM CONTACT NAME: Tim Collins
 FORM CONTACT ADDR LINE1: 200 SW Grady Way
 FORM CONTACT CITY,ST,ZIP: RENTON, WA 98057
 FORM CONTACT COUNTRY: UNITED STATES
 FORM CONTACT PHONE NBR: (425)271-3131
 FORM CONTACT EMAIL: tcollins@rentonhonda.com
 GEN STATUS CD: SQG
 MONTHLY GENERATION: False
 BATCH GENERATION: True

MAP FINDINGS
FOCUS MAP 11

Map ID Site Database(s) EPA ID Number

RENTON KIA TRUCK CENTER (Continued)

1004794871

ONE TIME GENERATION: False
 TRANSPORTS OWN WASTE: False
 TRANSPORTS OTHRS WASTE: False
 RECYCLER ONSITE: False
 TRANSFER FACILITY: False
 OTHER EXEMPTION: Not reported
 UW BATTERY GEN: False
 USED OIL TRANSPORTER: False
 USED OIL TRANSFER FACILITY: False
 USED OIL PROCESSOR: False
 USED OIL REREFINER: False
 USED OIL FUEL MRKTR DIRECTS SHPMNTS: False
 USED OIL FUEL MRKTR MEETS SPECS: False

**64 RAINIER DISPOSAL CO., INC
 316 SW 16TH
 RENTON, WA 98055**

**LUST U003026667
 UST N/A
 ICR**

LUST:

Facility ID: 3445
 Facility Status: Cleanup Started
 Release ID: 1246
 Release Notification Date: 4/6/1989 00:00:00
 Release Status Date: 4/6/1989 00:00:00
 Alternate Name: WASTE MANAGEMENT RAINIER
 Lat/Lon: 47.465832 / -122.224132
 Affected Media: Soil
 FS ID: 52815133
 Site Response Code Unit: NW

Facility ID: 3445
 Facility Status: Cleanup Started
 Release ID: 1246
 Release Notification Date: 4/6/1989 00:00:00
 Release Status Date: 4/6/1989 00:00:00
 Alternate Name: WASTE MANAGEMENT RAINIER
 Lat/Lon: 47.465832 / -122.224132
 Affected Media: Ground Water
 FS ID: 52815133
 Site Response Code Unit: NW

Facility ID: 3445
 Facility Status: Reported Cleaned Up
 Release ID: 1246
 Release Notification Date: 4/6/1989 00:00:00
 Release Status Date: 9/26/1995 00:00:00
 Alternate Name: WASTE MANAGEMENT RAINIER
 Lat/Lon: 47.465832 / -122.224132
 Affected Media: Ground Water
 FS ID: 52815133
 Site Response Code Unit: NW

Facility ID: 3445
 Facility Status: Reported Cleaned Up
 Release ID: 1246
 Release Notification Date: 4/6/1989 00:00:00
 Release Status Date: 9/26/1995 00:00:00
 Alternate Name: WASTE MANAGEMENT RAINIER

MAP FINDINGS
FOCUS MAP 11

Map ID Site Database(s) EPA ID Number

RAINIER DISPOSAL CO., INC (Continued)

U003026667

Lat/Lon: 47.465832 / -122.224132
Affected Media: Soil
FS ID: 52815133
Site Response Code Unit: NW

Facility ID: 3445
Facility Status: Cleanup Started
Release ID: 370110
Release Notification Date: 6/28/1996 00:00:00
Release Status Date: 6/28/1996 00:00:00
Alternate Name: WASTE MANAGEMENT RAINIER 6/96
Lat/Lon: 47.465832 / -122.224132
Affected Media: Ground Water
FS ID: 52815133
Site Response Code Unit: NW

Facility ID: 3445
Facility Status: Cleanup Started
Release ID: 370110
Release Notification Date: 6/28/1996 00:00:00
Release Status Date: 6/28/1996 00:00:00
Alternate Name: WASTE MANAGEMENT RAINIER 6/96
Lat/Lon: 47.465832 / -122.224132
Affected Media: Soil
FS ID: 52815133
Site Response Code Unit: NW

WA ICR:

Date Ecology Received Report: 12/06/1993
Contaminants Found at Site: Petroleum products
Media Contaminated: Groundwater, Soil
Cause of Contamination: Tank
Region: North Western
Type of Report Ecology Received: Interim cleanup report
Site Register Issue: 93-13
County Code: 17.00000
Contact: Not reported
Report Title: Not reported

Date Ecology Received Report: 01/27/1995
Contaminants Found at Site: Petroleum products
Media Contaminated: Groundwater, Soil
Cause of Contamination: Tank
Region: North Western
Type of Report Ecology Received: Final cleanup report
Site Register Issue: 93-45
County Code: 17.00000
Contact: Not reported
Report Title: Not reported

Date Ecology Received Report: 07/23/1990
Contaminants Found at Site: Petroleum products
Non-halogenated solvents
Media Contaminated: Groundwater, Soil
Cause of Contamination: Tank
Region: North Western
Type of Report Ecology Received: Interim cleanup report
Site Register Issue: 90-08

MAP FINDINGS
FOCUS MAP 11

Map ID Site Database(s) EPA ID Number

RAINIER DISPOSAL CO., INC (Continued)

U003026667

| | |
|----------------------------------|---|
| County Code: | 17.00000 |
| Contact: | Not reported |
| Report Title: | Not reported |
| | |
| Date Ecology Received Report: | 07/23/1990 |
| Contaminants Found at Site: | Petroleum products Non-haologenated solvents |
| Media Contaminated: | Groundwater, Soil |
| Cause of Contamination: | Tank |
| Region: | North Western |
| Type of Report Ecology Received: | Interim cleanup report |
| Site Register Issue: | 90-08 |
| County Code: | 17.00000 |
| Contact: | Not reported |
| Report Title: | Not reported |
| | |
| Date Ecology Received Report: | 11/13/1990 |
| Contaminants Found at Site: | Petroleum products |
| Media Contaminated: | Groundwater, Soil |
| Cause of Contamination: | Tank |
| Region: | North Western |
| Type of Report Ecology Received: | Interim cleanup report |
| Site Register Issue: | 90-17 |
| County Code: | 17.00000 |
| Contact: | Not reported |
| Report Title: | Not reported |
| | |
| Date Ecology Received Report: | 05/17/1991 |
| Contaminants Found at Site: | Petroleum products |
| Media Contaminated: | Groundwater |
| Cause of Contamination: | Tank |
| Region: | North Western |
| Type of Report Ecology Received: | Not reported |
| Site Register Issue: | 91-30 |
| County Code: | 17.00000 |
| Contact: | Not reported |
| Report Title: | Not reported |
| | |
| Date Ecology Received Report: | 03/05/1992 |
| Contaminants Found at Site: | Petroleum products Non-haologenated solvents |
| Media Contaminated: | Groundwater |
| Cause of Contamination: | Tank |
| Region: | North Western |
| Type of Report Ecology Received: | Interim cleanup report |
| Site Register Issue: | 92-20 |
| County Code: | 17.00000 |
| Contact: | Not reported |
| Report Title: | Not reported |

MAP FINDINGS
FOCUS MAP 11

Map ID Site Database(s) EPA ID Number

RAINIER DISPOSAL CO., INC (Continued)

U003026667

UST:

Facility ID: 52815133
Site ID: 3445
Install Date: 7/15/1983 00:00:00
Capacity: 5,000 to 9,999 Gallons
Status: Removed
Tank Name: 1
Substance: Unleaded Gasoline
Compartment #: 1
Tank ID: 26415
Comartment ID: 26774
Decimal Latitude: 47.46583
Decimal Longitude: -122.22413
Ecology Region: North Western

Facility ID: 52815133
Site ID: 3445
Install Date: 7/15/1983 00:00:00
Capacity: 5,000 to 9,999 Gallons
Status: Removed
Tank Name: 2
Substance: Diesel
Compartment #: 1
Tank ID: 26179
Comartment ID: 26537
Decimal Latitude: 47.46583
Decimal Longitude: -122.22413
Ecology Region: North Western

Facility ID: 52815133
Site ID: 3445
Install Date: 1/15/1983 00:00:00
Capacity: 10,000 to 19,999 Gallons
Status: Removed
Tank Name: 3
Substance: Diesel
Compartment #: 1
Tank ID: 26342
Comartment ID: 26701
Decimal Latitude: 47.46583
Decimal Longitude: -122.22413
Ecology Region: North Western

Facility ID: 52815133
Site ID: 3445
Install Date: 12/31/1964 00:00:00
Capacity: 111 TO 1,100 Gallons
Status: Removed
Tank Name: 4
Substance: Leaded Gasoline
Compartment #: 1
Tank ID: 26209
Comartment ID: 26568
Decimal Latitude: 47.46583
Decimal Longitude: -122.22413
Ecology Region: North Western

MAP FINDINGS
FOCUS MAP 11

| Map ID | Site | Database(s) | EPA ID Number |
|--------|------|-------------|---------------|
|--------|------|-------------|---------------|

RAINIER DISPOSAL CO., INC (Continued)

U003026667

Facility ID: 52815133
 Site ID: 3445
 Install Date: 1/1/1900 00:00:00
 Capacity: Not reported
 Status: Removed
 Tank Name: WASTEOIL
 Substance: Not reported
 Compartment #: Not reported
 Tank ID: 378879
 Comartment ID: 0
 Decimal Latitude: 47.46583
 Decimal Longitude: -122.22413
 Ecology Region: North Western

64

**THRIFTY CAR RENTAL 16TH
316 SW 16TH ST
RENTON, WA 98057**

**RCRA-SQG 1001490264
FINDS WAD041332776
ICR**

RCRAInfo:

Owner: WASTE MANAGEMENT NORTHWEST
(206) 243-4050
 EPA ID: WAD041332776
 Contact: Not reported
 Classification: Conditionally Exempt Small Quantity Generator
 TSDF Activities: Not reported
 Violation Status: No violations found

FINDS:

Other Pertinent Environmental Activity Identified at Site:

RCRAInfo is a national information system that supports the Resource Conservation and Recovery Act (RCRA) program through the tracking of events and activities related to facilities that generate, transport, and treat, store, or dispose of hazardous waste. RCRAInfo allows RCRA program staff to track the notification, permit, compliance, and corrective action activities required under RCRA.

WA-DOEFSIS (Washington - Department Of Ecology Facility / Site Identification System) is the Department of Ecology's Facility/Site identification system that provides a means to query and display data maintained by the Department of Ecology. This system contains key information for each facility/site that is currently, or has been, of interest to the departments Air Quality, Dam Safety, Hazardous Waste, Toxics Cleanup, and Water Quality Programs.

WA ICR:

Date Ecology Received Report: 02/20/1998
 Contaminants Found at Site: Petroleum products
 Media Contaminated: Groundwater, Soil
 Cause of Contamination: Tank
 Region: North Western
 Type of Report Ecology Received: Interim cleanup report
 Site Register Issue: 98-01
 County Code: 17.00000
 Contact: Not reported
 Report Title: Not reported

Date Ecology Received Report: 07/22/1998
 Contaminants Found at Site: Petroleum products
 Media Contaminated: Groundwater, Soil
 Cause of Contamination: Tank

MAP FINDINGS
FOCUS MAP 11

| Map ID | Site | Database(s) | EPA ID Number |
|--------|------|-------------|---------------|
|--------|------|-------------|---------------|

THRIFTY CAR RENTAL 16TH (Continued)

1001490264

Region: North Western
 Type of Report Ecology Received: Interim cleanup report
 Site Register Issue: 98-06
 County Code: 17.00000
 Contact: Not reported
 Report Title: Not reported

**65 AUSTIN CO
1601 LIND AVE SW
RENTON, WA 98055**

**RCRA-SQG 1000102541
FINDS WAD047486659**

RCRAInfo:
 Owner: AUSTIN CNTY
 EPA ID: WAD047486659
 Contact: DAVID BROWN
 (425) 226-8800
 Classification: Small Quantity Generator
 TSD Activities: Not reported
 Violation Status: No violations found

FINDS:

Other Pertinent Environmental Activity Identified at Site:
 RCRAInfo is a national information system that supports the Resource Conservation and Recovery Act (RCRA) program through the tracking of events and activities related to facilities that generate, transport, and treat, store, or dispose of hazardous waste. RCRAInfo allows RCRA program staff to track the notification, permit, compliance, and corrective action activities required under RCRA.

**66 SEATTLE LUMBER CO
500 SW 16TH
RENTON, WA 98057**

**FINDS 1007067396
UST 110015439872**

FINDS:

Other Pertinent Environmental Activity Identified at Site:
 WA-DOEFSIS (Washington - Department Of Ecology Facility / Site Identification System) is the Department of Ecology's Facility/Site identification system that provides a means to query and display data maintained by the Department of Ecology. This system contains key information for each facility/site that is currently, or has been, of interest to the departments Air Quality, Dam Safety, Hazardous Waste, Toxics Cleanup, and Water Quality Programs.

UST:

Facility ID: 64175852
 Site ID: 980
 Install Date: 12/31/1964 00:00:00
 Capacity: 111 TO 1,100 Gallons
 Status: Removed
 Tank Name: 1
 Substance: Leaded Gasoline
 Compartment #: 1
 Tank ID: 20313
 Comartment ID: 20608
 Decimal Latitude: 47.46579
 Decimal Longitude: -122.22622
 Ecology Region: North Western

MAP FINDINGS
FOCUS MAP 11

| Map ID | Site | Database(s) | EPA ID Number |
|--------|---|-------------|-------------------|
| 67 | GROUP HEALTH DISTRIBUTION & SUPPORT SERVICES 801 SW 16TH ST. RENTON, WA 98055 | ICR | S103507625 N/A |
| | <p>WA ICR:</p> <p>Date Ecology Received Report: 01/21/1992 Contaminants Found at Site: Petroleum products Media Contaminated: Soil Cause of Contamination: Tank Region: North Western Type of Report Ecology Received: Interim cleanup report Site Register Issue: 92-39 County Code: 17.00000 Contact: Not reported Report Title: Not reported</p> <p>Date Ecology Received Report: 12/18/1991 Contaminants Found at Site: Petroleum products Media Contaminated: Groundwater, Soil Cause of Contamination: Tank Region: North Western Type of Report Ecology Received: Interim cleanup report Site Register Issue: 92-14 County Code: 17.00000 Contact: Not reported Report Title: Not reported</p> <p>Date Ecology Received Report: 05/20/1992 Contaminants Found at Site: Petroleum products Media Contaminated: Groundwater, Soil Cause of Contamination: Tank Region: North Western Type of Report Ecology Received: Interim cleanup report Site Register Issue: 92-25 County Code: 17.00000 Contact: Not reported Report Title: Not reported</p> <p>Date Ecology Received Report: 01/10/1992 Contaminants Found at Site: Petroleum products Media Contaminated: Soil Cause of Contamination: Tank Region: North Western Type of Report Ecology Received: Interim cleanup report Site Register Issue: 92-40 County Code: 17.00000 Contact: Not reported Report Title: Not reported</p> <p>Date Ecology Received Report: 09/17/1998 Contaminants Found at Site: Petroleum products Media Contaminated: Groundwater, Soil Cause of Contamination: Tank Region: North Western Type of Report Ecology Received: Interim cleanup report Site Register Issue: 98-16 County Code: 17.00000 Contact: Not reported Report Title: Not reported</p> | | |

MAP FINDINGS
FOCUS MAP 11

| Map ID | Site | Database(s) | EPA ID Number |
|--------|------|-------------|---------------|
|--------|------|-------------|---------------|

| | | | |
|----|--|---------------------------|------------------------------------|
| 67 | GROUP HEALTH COOPERATIVE OF PUGET SOUND 801 SW 16TH ST RENTON, WA 98055 | RCRA-SQG FINDS | 1000426606 WAD083733758 |
|----|--|---------------------------|------------------------------------|

RCRAInfo:
 Owner: GROUP HEALTH COOP
 (206)448-4748
 EPA ID: WAD083733758
 Contact: Not reported
 Classification: Small Quantity Generator
 TSD Activities: Not reported
 Violation Status: No violations found

FINDS:

Other Pertinent Environmental Activity Identified at Site:

RCRAInfo is a national information system that supports the Resource Conservation and Recovery Act (RCRA) program through the tracking of events and activities related to facilities that generate, transport, and treat, store, or dispose of hazardous waste. RCRAInfo allows RCRA program staff to track the notification, permit, compliance, and corrective action activities required under RCRA.

WA-DOEFSIS (Washington - Department Of Ecology Facility / Site Identification System) is the Department of Ecology's Facility/Site identification system that provides a means to query and display data maintained by the Department of Ecology. This system contains key information for each facility/site that is currently, or has been, of interest to the departments Air Quality, Dam Safety, Hazardous Waste, Toxics Cleanup, and Water Quality Programs.

| | | | |
|----|---|---------------------|---------------------------|
| 67 | GROUP HEALTH COOPERATIVE OF PUGET SOUN 801 SW 16TH ST RENTON, WA 98055 | LUST UST | U003025151 N/A |
|----|---|---------------------|---------------------------|

LUST:
 Facility ID: 101467
 Facility Status: Awaiting Cleanup
 Release ID: 2427
 Release Notification Date: 8/6/1991 00:00:00
 Release Status Date: 6/1/1995 00:00:00
 Alternate Name: GROUP HEALTH DIST & SUPPORT
 Lat/Lon: 47.4659 / -122.22975
 Affected Media: Soil
 FS ID: 16471336
 Site Response Code Unit: NW

Facility ID: 101467
 Facility Status: Awaiting Cleanup
 Release ID: 2427
 Release Notification Date: 8/6/1991 00:00:00
 Release Status Date: 6/1/1995 00:00:00
 Alternate Name: GROUP HEALTH DIST & SUPPORT
 Lat/Lon: 47.4659 / -122.22975
 Affected Media: Ground Water
 FS ID: 16471336
 Site Response Code Unit: NW

MAP FINDINGS
FOCUS MAP 11

| Map ID | Site | Database(s) | EPA ID Number |
|--------|------|-------------|---------------|
|--------|------|-------------|---------------|

GROUP HEALTH COOPERATIVE OF PUGET SOUN (Continued)

U003025151

UST:

Facility ID: 16471336
 Site ID: 101467
 Install Date: 12/31/1964 00:00:00
 Capacity: Not reported
 Status: Removed
 Tank Name: 2-6000
 Substance: Unleaded Gasoline
 Compartment #: 1
 Tank ID: 16731
 Comartment ID: 16976
 Decimal Latitude: 47.46590
 Decimal Longitude: -122.22975
 Ecology Region: North Western

Facility ID: 16471336
 Site ID: 101467
 Install Date: 12/31/1964 00:00:00
 Capacity: 111 TO 1,100 Gallons
 Status: Removed
 Tank Name: 1-250
 Substance: Leaded Gasoline
 Compartment #: 1
 Tank ID: 40553
 Comartment ID: 41125
 Decimal Latitude: 47.46590
 Decimal Longitude: -122.22975
 Ecology Region: North Western

68

**ATACS PRODUCTS INC
 1120 SW 16TH ST
 RENTON, WA 98055**

**RCRA-SQG 1000180987
 FINDS WAD069579407**

RCRAInfo:

Owner: ATACS PRODUCTS INC
 EPA ID: WAD069579407
 Contact: RICHARD IMUS
 (206) 433-9000

Classification: Small Quantity Generator
 TSD Activities: Not reported

Violation Status: No violations found

FINDS:

Other Pertinent Environmental Activity Identified at Site:

RCRAInfo is a national information system that supports the Resource Conservation and Recovery Act (RCRA) program through the tracking of events and activities related to facilities that generate, transport, and treat, store, or dispose of hazardous waste. RCRAInfo allows RCRA program staff to track the notification, permit, compliance, and corrective action activities required under RCRA.

MAP FINDINGS
FOCUS MAP 11

| Map ID | Site | Database(s) | EPA ID Number |
|--------|--|-------------|-------------------|
| 69 | LONGACRES/BOEING 1621 SW 16TH ST. RENTON, WA 98055 | ICR | S103508115 N/A |
| | <p>WA ICR:</p> <p>Date Ecology Received Report: 04/09/1991 Contaminants Found at Site: Petroleum products Media Contaminated: Groundwater, Soil Cause of Contamination: Tank Region: North Western Type of Report Ecology Received: Interim cleanup report Site Register Issue: 91-27 County Code: 17.00000 Contact: Not reported Report Title: Not reported</p> <p>Date Ecology Received Report: 01/10/1991 Contaminants Found at Site: Petroleum products Media Contaminated: Soil Cause of Contamination: Tank Region: North Western Type of Report Ecology Received: Interim cleanup report Site Register Issue: 91-21 County Code: 17.00000 Contact: Not reported Report Title: Not reported</p> | | |
| 69 | LONGACRES RACE COURSE INC. 1621 SW 16TH RENTON, WA 98055 | LUST UST | U000586127 N/A |
| | <p>LUST:</p> <p>Facility ID: 527 Facility Status: Cleanup Started Release ID: 1904 Release Notification Date: 11/3/1989 00:00:00 Release Status Date: 6/1/1995 00:00:00 Alternate Name: LONGACRES INC 1 Lat/Lon: 47.46573 / -122.23771 Affected Media: Ground Water FS ID: 2195348 Site Response Code Unit: NW</p> <p>Facility ID: 527 Facility Status: Cleanup Started Release ID: 1904 Release Notification Date: 11/3/1989 00:00:00 Release Status Date: 6/1/1995 00:00:00 Alternate Name: LONGACRES INC 1 Lat/Lon: 47.46573 / -122.23771 Affected Media: Soil FS ID: 2195348 Site Response Code Unit: NW</p> <p>Facility ID: 527 Facility Status: Reported Cleaned Up Release ID: 1904 Release Notification Date: 11/3/1989 00:00:00 Release Status Date: 10/21/2002 00:00:00 Alternate Name: LONGACRES INC 1 Lat/Lon: 47.46573 / -122.23771</p> | | |

MAP FINDINGS
FOCUS MAP 11

Map ID Site Database(s) EPA ID Number

LONGACRES RACE COURSE INC. (Continued)

U000586127

Affected Media: Soil
FS ID: 2195348
Site Response Code Unit: NW

Facility ID: 527
Facility Status: Reported Cleaned Up
Release ID: 1904
Release Notification Date: 11/3/1989 00:00:00
Release Status Date: 10/21/2002 00:00:00
Alternate Name: LONGACRES INC 1
Lat/Lon: 47.46573 / -122.23771
Affected Media: Ground Water
FS ID: 2195348
Site Response Code Unit: NW

Facility ID: 527
Facility Status: Cleanup Started
Release ID: 1905
Release Notification Date: 12/18/1990 00:00:00
Release Status Date: 6/1/1995 00:00:00
Alternate Name: LONGACRES/BOEING INC 2
Lat/Lon: 47.46573 / -122.23771
Affected Media: Soil
FS ID: 2195348
Site Response Code Unit: NW

Facility ID: 527
Facility Status: Reported Cleaned Up
Release ID: 1905
Release Notification Date: 12/18/1990 00:00:00
Release Status Date: 10/21/2002 00:00:00
Alternate Name: LONGACRES/BOEING INC 2
Lat/Lon: 47.46573 / -122.23771
Affected Media: Soil
FS ID: 2195348
Site Response Code Unit: NW

UST:

Facility ID: 2195348
Site ID: 527
Install Date: 1/1/1900 00:00:00
Capacity: Not reported
Status: Removed
Tank Name: BARN SHOP 1-BOEING
Substance: Leaded Gasoline
Compartment #: 1
Tank ID: 580469
Comartment ID: 580470
Decimal Latitude: 47.46573
Decimal Longitude: -122.23771
Ecology Region: North Western

MAP FINDINGS
FOCUS MAP 11

| Map ID | Site | Database(s) | EPA ID Number |
|--------|------|-------------|---------------|
|--------|------|-------------|---------------|

LONGACRES RACE COURSE INC. (Continued)

U000586127

Facility ID: 2195348
 Site ID: 527
 Install Date: 12/31/1964 00:00:00
 Capacity: 111 TO 1,100 Gallons
 Status: Removed
 Tank Name: 3(SHOP)
 Substance: Used Oil/Waste Oil
 Compartment #: 1
 Tank ID: 40528
 Comartment ID: 41100
 Decimal Latitude: 47.46573
 Decimal Longitude: -122.23771
 Ecology Region: North Western

Facility ID: 2195348
 Site ID: 527
 Install Date: 12/31/1964 00:00:00
 Capacity: 111 TO 1,100 Gallons
 Status: Removed
 Tank Name: 2(MEC SHOP)
 Substance: Diesel
 Compartment #: 1
 Tank ID: 17015
 Comartment ID: 17262
 Decimal Latitude: 47.46573
 Decimal Longitude: -122.23771
 Ecology Region: North Western

Facility ID: 2195348
 Site ID: 527
 Install Date: 1/1/1900 00:00:00
 Capacity: Not reported
 Status: Removed
 Tank Name: BARN SHOP 2-BOEING
 Substance: Diesel
 Compartment #: 1
 Tank ID: 580474
 Comartment ID: 580475
 Decimal Latitude: 47.46573
 Decimal Longitude: -122.23771
 Ecology Region: North Western

Facility ID: 2195348
 Site ID: 527
 Install Date: 1/1/1978 00:00:00
 Capacity: 111 TO 1,100 Gallons
 Status: Removed
 Tank Name: 1 (MEC SHOP)
 Substance: Unleaded Gasoline
 Compartment #: 1
 Tank ID: 13098
 Comartment ID: 13299
 Decimal Latitude: 47.46573
 Decimal Longitude: -122.23771
 Ecology Region: North Western

MAP FINDINGS
FOCUS MAP 11

| Map ID | Site | Database(s) | EPA ID Number |
|--------|------|-------------|---------------|
|--------|------|-------------|---------------|

LONGACRES RACE COURSE INC. (Continued)

U000586127

Facility ID: 2195348
 Site ID: 527
 Install Date: 12/31/1964 00:00:00
 Capacity: 111 TO 1,100 Gallons
 Status: Removed
 Tank Name: 5(BARN AREA)
 Substance: Diesel
 Compartment #: 1
 Tank ID: 30810
 Comartment ID: 31250
 Decimal Latitude: 47.46573
 Decimal Longitude: -122.23771
 Ecology Region: North Western

Facility ID: 2195348
 Site ID: 527
 Install Date: 12/31/1964 00:00:00
 Capacity: 111 TO 1,100 Gallons
 Status: Removed
 Tank Name: 4(BARN AREA)
 Substance: Leaded Gasoline
 Compartment #: 1
 Tank ID: 13872
 Comartment ID: 14083
 Decimal Latitude: 47.46573
 Decimal Longitude: -122.23771
 Ecology Region: North Western

69

**BOEING LONGACRES
 1621 SW 16TH ST
 RENTON, WA 98055**

**RCRA-SQG 1000474114
 FINDS WAD988482097
 MANIFEST**

RCRAInfo:
 Owner: BOEING CO
 (425)865-2400
 EPA ID: WAD988482097
 Contact: WILLIAM C PETRYK
 (206) 237-0996
 Classification: Conditionally Exempt Small Quantity Generator
 TSDf Activities: Not reported
 Violation Status: No violations found

FINDS:

Other Pertinent Environmental Activity Identified at Site:

RCRAInfo is a national information system that supports the Resource Conservation and Recovery Act (RCRA) program through the tracking of events and activities related to facilities that generate, transport, and treat, store, or dispose of hazardous waste. RCRAInfo allows RCRA program staff to track the notification, permit, compliance, and corrective action activities required under RCRA.

WA-DOEFSIS (Washington - Department Of Ecology Facility / Site Identification System) is the Department of Ecology's Facility/Site identification system that provides a means to query and display data maintained by the Department of Ecology. This system contains key information for each facility/site that is currently, or has been, of interest to the departments Air Quality, Dam Safety, Hazardous Waste, Toxics Cleanup, and Water Quality Programs.

WA MANIFEST:

MAP FINDINGS
FOCUS MAP 11

Map ID Site Database(s) EPA ID Number

BOEING LONGACRES (Continued)

1000474114

Facility Site ID Number: 2195348
 Permit by Rule: False
 Treatment by Generator: False
 Mixed radioactive waste: False
 Importer of hazardous waste: False
 Immediate recycler: False
 Treatment/Storage/Disposal/Recycling Facility: False
 Generator of dangerous fuel waste: False
 Generator marketing to burner: False
 "Other marketers (i.e., blender, distributor, etc.)": False
 Utility boiler burner: False
 Industry boiler burner: False
 Industrial Furnace: False
 Smelter defferal: False
 Universal waste - batteries - generate: False
 Universal waste - thermostats - generate: False
 Universal waste - mercury - generate: False
 Universal waste - lamps - generate: False
 Universal waste - batteries - accumulate: False
 Universal waste - thermostats - accumulate: False
 Universal waste - mercury - accumulate: False
 Universal waste - lamps - accumulate: False
 Destination Facility for Universal Waste: False
 Off-specification used oil burner - utility boiler: False
 Off-specification used oil burner - industrial boiler: False
 Off-specification used oil burner - industrial furnace: False
 EPA ID: WAD988482097
 Facility Address 2: Not reported
 TAX REG NBR: 910425694
 NAICS CD: 336411
 BUSINESS TYPE: Aircraft Manufacturing
 MAIL NAME: The Boeing Company
 MAIL ADDR LINE1: PO Box 3707 M/C 92-10
 MAIL CITY,ST,ZIP: SEATTLE, WA 98124-2207
 MAIL COUNTRY: UNITED STATES
 LEGAL ORG NAME: The Boeing Company
 LEGAL ORG TYPE: Private
 LEGAL ADDR LINE1: Office of the General Counsel
 LEGAL ADDR LINE2: 100 N. Riverside
 LEGAL CITY,ST,ZIP: Chicago, IL 60606-1596
 LEGAL COUNTRY: UNITED STATES
 LEGAL PHONE NBR: (312)544-2800
 LEGAL EFFECTIVE DATE: 07/30/96
 LAND ORG NAME: The Boeing Company
 LAND ORG TYPE: Private
 LAND PERSON NAME: Not reported
 LAND ADDR LINE1: Office of the General Counsel
 LAND ADDR LINE2: 100 N. Riverside
 LAND CITY,ST,ZIP: Chicago, IL 60606-1596
 LAND COUNTRY: UNITED STATES
 LAND PHONE NBR: (312)544-2800
 OPERATOR ORG NAME: The Boeing Company
 OPERATOR ORG TYPE: Private
 OPERATOR ADDR LINE1: PO Box 3707 M/C 92-10
 OPERATOR CITY,ST,ZIP: SEATTLE, WA 98124-2207
 OPERATOR COUNTRY: UNITED STATES
 OPERATOR PHONE NBR: (425)237-9228

MAP FINDINGS
FOCUS MAP 11

Map ID Site Database(s) EPA ID Number

BOEING LONGACRES (Continued)

1000474114

OPERATOR EFFECTIVE DATE: 07/30/96
 SITE CONTACT NAME: Michael L Verhaar
 SITE CONTACT ADDR LINE1: PO Box 3707 M/C 92-10
 SITE CONTACT ZIP: SEATTLE, WA 98124-2207
 SITE CONTACT COUNTRY: UNITED STATES
 SITE CONTACT PHONE NBR: (425)237-9228
 SITE CONTACT EMAIL: Not reported
 FORM CONTACT NAME: Timothy J Savage
 FORM CONTACT ADDR LINE1: PO Box 3707 M/C 92-10
 FORM CONTACT CITY,ST,ZIP: SEATTLE, WA 98124-2207
 FORM CONTACT COUNTRY: UNITED STATES
 FORM CONTACT PHONE NBR: (425)237-9043
 FORM CONTACT EMAIL: timothy.j.savage@boeing.com
 GEN STATUS CD: SQG
 MONTHLY GENERATION: True
 BATCH GENERATION: False
 ONE TIME GENERATION: False
 TRANSPORTS OWN WASTE: False
 TRANSPORTS OTHRS WASTE: False
 RECYCLER ONSITE: False
 TRANSFER FACILITY: False
 OTHER EXEMPTION: Not reported
 UW BATTERY GEN: False
 USED OIL TRANSPORTER: False
 USED OIL TRANSFER FACILITY: False
 USED OIL PROCESSOR: False
 USED OIL REREFINER: False
 USED OIL FUEL MRKTR DIRECTS SHPMNTS: False
 USED OIL FUEL MRKTR MEETS SPECS: False

78

**DANIEL BOONE PAINTS
15701 NELSON PL. S.
TUKWILA, WA 98188**

**ICR S103506669
N/A**

WA ICR:

Date Ecology Received Report: 05/25/2000
 Contaminants Found at Site: Petroleum products
 Media Contaminated: Groundwater, Soil
 Cause of Contamination: Tank
 Region: North Western
 Type of Report Ecology Received: Interim cleanup report
 Site Register Issue: 98-31
 County Code: 17.00000
 Contact: Not reported
 Report Title: UST Decommissioning

Date Ecology Received Report: 11/24/1993
 Contaminants Found at Site: Petroleum products
 Media Contaminated: Groundwater, Soil
 Cause of Contamination: Tank
 Region: North Western
 Type of Report Ecology Received: Interim cleanup report
 Site Register Issue: 93-13
 County Code: 17.00000
 Contact: Not reported
 Report Title: Not reported

MAP FINDINGS
FOCUS MAP 11

| Map ID | Site | Database(s) | EPA ID Number |
|--------|------|-------------|---------------|
|--------|------|-------------|---------------|

| | | | |
|----|--|---------------------|---------------------------|
| 78 | DANIEL BOONE PAINTS, INC. 15701 NELSON PL S TUKWILA, WA 98188 | LUST UST | U003027923 N/A |
|----|--|---------------------|---------------------------|

LUST:

Facility ID: 6848
 Facility Status: Cleanup Started
 Release ID: 1684
 Release Notification Date: 1/18/1990 00:00:00
 Release Status Date: 6/1/1995 00:00:00
 Alternate Name: DANIEL BOONE PAINTS
 Lat/Lon: 47.46121 / -122.2431
 Affected Media: Soil
 FS ID: 32873432
 Site Response Code Unit: NW

Facility ID: 6848
 Facility Status: Cleanup Started
 Release ID: 1684
 Release Notification Date: 1/18/1990 00:00:00
 Release Status Date: 6/1/1995 00:00:00
 Alternate Name: DANIEL BOONE PAINTS
 Lat/Lon: 47.46121 / -122.2431
 Affected Media: Ground Water
 FS ID: 32873432
 Site Response Code Unit: NW

UST:

Facility ID: 32873432
 Site ID: 6848
 Install Date: 2/28/1977 00:00:00
 Capacity: Not reported
 Status: Removed
 Tank Name: BLUE
 Substance: Hazardous Substance
 Compartment #: 1
 Tank ID: 5574
 Comartment ID: 5678
 Decimal Latitude: 47.46121
 Decimal Longitude: -122.24310
 Ecology Region: North Western

Facility ID: 32873432
 Site ID: 6848
 Install Date: 2/28/1977 00:00:00
 Capacity: 1,101 to 2,000 Gallons
 Status: Removed
 Tank Name: RED
 Substance: Hazardous Substance
 Compartment #: 1
 Tank ID: 14552
 Comartment ID: 14776
 Decimal Latitude: 47.46121
 Decimal Longitude: -122.24310
 Ecology Region: North Western

MAP FINDINGS
FOCUS MAP 11

Map ID Site Database(s) EPA ID Number

DANIEL BOONE PAINTS, INC. (Continued)

U003027923

Facility ID: 32873432
Site ID: 6848
Install Date: 2/28/1977 00:00:00
Capacity: 1,101 to 2,000 Gallons
Status: Removed
Tank Name: ORANGE
Substance: Hazardous Substance
Compartment #: 1
Tank ID: 39337
Comartment ID: 39884
Decimal Latitude: 47.46121
Decimal Longitude: -122.24310
Ecology Region: North Western

Facility ID: 32873432
Site ID: 6848
Install Date: 2/28/1977 00:00:00
Capacity: Not reported
Status: Removed
Tank Name: YELLOW
Substance: Hazardous Substance
Compartment #: 1
Tank ID: 39498
Comartment ID: 40046
Decimal Latitude: 47.46121
Decimal Longitude: -122.24310
Ecology Region: North Western

Facility ID: 32873432
Site ID: 6848
Install Date: 2/28/1977 00:00:00
Capacity: Not reported
Status: Removed
Tank Name: YELLOW1
Substance: Hazardous Substance
Compartment #: 1
Tank ID: 38622
Comartment ID: 39161
Decimal Latitude: 47.46121
Decimal Longitude: -122.24310
Ecology Region: North Western

Facility ID: 32873432
Site ID: 6848
Install Date: 2/28/1977 00:00:00
Capacity: Not reported
Status: Removed
Tank Name: GREEN
Substance: Hazardous Substance
Compartment #: 1
Tank ID: 30451
Comartment ID: 30884
Decimal Latitude: 47.46121
Decimal Longitude: -122.24310
Ecology Region: North Western

MAP FINDINGS
FOCUS MAP 11

| Map ID | Site | Database(s) | EPA ID Number |
|--------|--|---|------------------------------------|
| 78 | DANIEL BOONE PAINT CO INC TUKWILA 15701 NELSEN PL S TUKWILA, WA 98188 | CSCSL FINDS RCRA-LQG VCP | 1000249178 WAD000617902 |
| | RCRAInfo: | | |
| | Owner: DANIEL BOONE PAINT CO INC | | |
| | EPA ID: WAD000617902 | | |
| | Contact: Not reported | | |
| | Classification: Large Quantity Generator | | |
| | TSDF Activities: Not reported | | |
| | Violation Status: Violations exist | | |
| | Regulation Violated: 170(1)(a) | | |
| | Area of Violation: GENERATOR-GENERAL REQUIREMENTS | | |
| | Date Violation Determined: 05/15/1998 | | |
| | Actual Date Achieved Compliance: 07/20/1998 | | |
| | Enforcement Action: WRITTEN INFORMAL | | |
| | Enforcement Action Date: 06/01/1998 | | |
| | Penalty Type: Not reported | | |
| | Regulation Violated: 200(1)(c)(d) | | |
| | Area of Violation: GENERATOR-GENERAL REQUIREMENTS | | |
| | Date Violation Determined: 05/15/1998 | | |
| | Actual Date Achieved Compliance: 06/30/1998 | | |
| | Enforcement Action: WRITTEN INFORMAL | | |
| | Enforcement Action Date: 06/01/1998 | | |
| | Penalty Type: Not reported | | |
| | Regulation Violated: 330 | | |
| | Area of Violation: GENERATOR-RECORDKEEPING REQUIREMENTS | | |
| | Date Violation Determined: 05/15/1998 | | |
| | Actual Date Achieved Compliance: 06/30/1998 | | |
| | Enforcement Action: WRITTEN INFORMAL | | |
| | Enforcement Action Date: 06/01/1998 | | |
| | Penalty Type: Not reported | | |
| | Regulation Violated: 060(2) | | |
| | Area of Violation: GENERATOR-RECORDKEEPING REQUIREMENTS | | |
| | Date Violation Determined: 05/15/1998 | | |
| | Actual Date Achieved Compliance: 06/30/1998 | | |
| | Enforcement Action: WRITTEN INFORMAL | | |
| | Enforcement Action Date: 06/01/1998 | | |
| | Penalty Type: Not reported | | |
| | Regulation Violated: 070(3) | | |
| | Area of Violation: GENERATOR-GENERAL REQUIREMENTS | | |
| | Date Violation Determined: 09/11/1997 | | |
| | Actual Date Achieved Compliance: 06/30/1998 | | |
| | Enforcement Action: WRITTEN INFORMAL | | |
| | Enforcement Action Date: 10/08/1997 | | |
| | Penalty Type: Not reported | | |
| | Regulation Violated: 140(2) | | |
| | Area of Violation: GENERATOR-GENERAL REQUIREMENTS | | |
| | Date Violation Determined: 09/11/1997 | | |
| | Actual Date Achieved Compliance: 10/31/1997 | | |
| | Enforcement Action: WRITTEN INFORMAL | | |

MAP FINDINGS
FOCUS MAP 11

Map ID Site Database(s) EPA ID Number

DANIEL BOONE PAINT CO INC TUKWILA (Continued)

1000249178

Enforcement Action Date: 10/08/1997
Penalty Type: Not reported

Regulation Violated: 200(1)(a)
Area of Violation: GENERATOR-GENERAL REQUIREMENTS
Date Violation Determined: 09/11/1997
Actual Date Achieved Compliance: 10/31/1997

Enforcement Action: WRITTEN INFORMAL
Enforcement Action Date: 10/08/1997
Penalty Type: Not reported

Regulation Violated: 200(1)(b,c,d)ref630/640
Area of Violation: GENERATOR-GENERAL REQUIREMENTS
Date Violation Determined: 09/11/1997
Actual Date Achieved Compliance: 06/30/1998

Enforcement Action: WRITTEN INFORMAL
Enforcement Action Date: 10/08/1997
Penalty Type: Not reported

Regulation Violated: 330
Area of Violation: GENERATOR-GENERAL REQUIREMENTS
Date Violation Determined: 09/11/1997
Actual Date Achieved Compliance: 10/31/1997

Enforcement Action: WRITTEN INFORMAL
Enforcement Action Date: 10/08/1997
Penalty Type: Not reported

Enforcement Action: WRITTEN INFORMAL
Enforcement Action Date: 06/01/1998
Penalty Type: Not reported

Regulation Violated: 350
Area of Violation: GENERATOR-GENERAL REQUIREMENTS
Date Violation Determined: 09/11/1997
Actual Date Achieved Compliance: 06/30/1998

Enforcement Action: WRITTEN INFORMAL
Enforcement Action Date: 10/08/1997
Penalty Type: Not reported

There are 10 violation record(s) reported at this site:

| <u>Evaluation</u> | <u>Area of Violation</u> | <u>Date of Compliance</u> |
|----------------------------------|--------------------------------------|---------------------------|
| Compliance Evaluation Inspection | GENERATOR-GENERAL REQUIREMENTS | 19971031 |
| | GENERATOR-GENERAL REQUIREMENTS | 19980720 |
| | GENERATOR-GENERAL REQUIREMENTS | 19980630 |
| | GENERATOR-RECORDKEEPING REQUIREMENTS | 19980630 |
| | GENERATOR-RECORDKEEPING REQUIREMENTS | 19980630 |
| Compliance Evaluation Inspection | GENERATOR-GENERAL REQUIREMENTS | 19980630 |
| | GENERATOR-GENERAL REQUIREMENTS | 19971031 |
| | GENERATOR-GENERAL REQUIREMENTS | 19971031 |
| | GENERATOR-GENERAL REQUIREMENTS | 19980630 |
| | GENERATOR-GENERAL REQUIREMENTS | 19971031 |
| | GENERATOR-GENERAL REQUIREMENTS | 19980630 |

MAP FINDINGS
FOCUS MAP 11

| Map ID | Site | Database(s) | EPA ID Number |
|--------|------|-------------|---------------|
|--------|------|-------------|---------------|

DANIEL BOONE PAINT CO INC TUKWILA (Continued)

1000249178

FINDS:

Other Pertinent Environmental Activity Identified at Site:

NCDB (National Compliance Data Base) supports implementation of the Federal Insecticide, Fungicide, and Rodenticide Act (FIFRA) and the Toxic Substances Control Act (TSCA). The system tracks inspections in regions and states with cooperative agreements, enforcement actions, and settlements.

RCRAInfo is a national information system that supports the Resource Conservation and Recovery Act (RCRA) program through the tracking of events and activities related to facilities that generate, transport, and treat, store, or dispose of hazardous waste. RCRAInfo allows RCRA program staff to track the notification, permit, compliance, and corrective action activities required under RCRA.

TRIS (Toxics Release Inventory System) contains information from facilities on the amounts of over 300 listed toxic chemicals that these facilities release directly to air, water, land, or that are transported off-site.

WA-DOEFSIS (Washington - Department Of Ecology Facility / Site Identification System) is the Department of Ecology's Facility/Site identification system that provides a means to query and display data maintained by the Department of Ecology. This system contains key information for each facility/site that is currently, or has been, of interest to the departments Air Quality, Dam Safety, Hazardous Waste, Toxics Cleanup, and Water Quality Programs.

SHWS:

| | |
|---|--|
| Facility ID: | 32873432 |
| MTBE Code: | Not reported |
| Prog plan code : | 4 |
| UXO Code : | Not reported |
| Lat/Long : | 47.461210000000001 / -122.2431 |
| Responsible Unit: | Northwest Region |
| Ecology Site Status relative to the MTCA cleanup process: | Independent Remedial Action |
| Independent Site Status - those sites undergoing an independent cleanup: | Final Independent Remedial Action Report received |
| WARM Bin Number indicates the outcome of the Washington Ranking Model (WARM): | |
| Affected Media Status: | C (Confirmed) - The presence of hazardous substances above MTCA cleanup levels has been confirmed by laboratory analysis (or field determination in the case of petroleum contamination) |
| Affected Media : | Soil |
| Arsenic Code: | Not reported |
| Base/Neutral/Acid Organics: | Not reported |
| Halogenated Organic Compounds: | Not reported |
| EPA Priority Pollutants - Metals and Cyanide: | Not reported |
| Metals - Other non-priority pollutant metals: | Not reported |
| Polychlorinated biPhenyls (PCBs): | Not reported |
| Pesticides: | Not reported |
| Petroleum Products: | Confirmed above MTCA cleanup levels |
| Phenolic Compounds: | Not reported |
| Non-Halogenated Solvents: | Not reported |
| Dioxin: | Not reported |
| Polynuclear Aromatic Hydrocarbons (PAH): | Not reported |
| Reactive Wastes: | Not reported |
| Corrosive Wastes: | Not reported |
| Radioactive Wastes: | Not reported |
| Asbestos: | Not reported |
| Conventional Contaminants, Organic: | Not reported |
| Conventional Contaminants, Inorganic: | Not reported |
| Lat/Long : | 47° 27' 40" / 122° 14' 35" |
| Media Id : | 9400 |
| Media Type Description : | Soil |

MAP FINDINGS
FOCUS MAP 11

Map ID Site Database(s) EPA ID Number

DANIEL BOONE PAINT CO INC TUKWILA (Continued)

1000249178

Media Status Description : Confirmed
Tibutyl Tin Contaminant Group : Not reported
Bioassay/benthic Failures Contam group : Not reported
Wood Debris Contaminant Group : Not reported
Other Deleterious Substance Group : Not reported

Facility ID: 32873432
MTBE Code: Not reported
Prog plan code : 4
UXO Code : Not reported
Lat/Long : 47.461210000000001 / -122.2431

Responsible Unit: Northwest Region
Ecology Site Status relative to the MTCA cleanup process:
Independent Remedial Action

Independent Site Status - those sites undergoing an independent cleanup:
Final Independent Remedial Action Report received

WARM Bin Number indicates the outcome of the Washington Ranking Model (WARM):

Affected Media Status: C (Confirmed) - The presence of hazardous substances above MTCA cleanup levels has been confirmed by laboratory analysis (or field determination in the case of petroleum contamination)

Affected Media : Ground Water
Arsenic Code: Not reported

Base/Neutral/Acid Organics: Not reported
Halogenated Organic Compounds: Not reported
EPA Priority Pollutants - Metals and Cyanide: Not reported
Metals - Other non-priority pollutant metals: Not reported
Polychlorinated biPhenyls (PCBs): Not reported
Pesticides: Not reported
Petroleum Products: Confirmed above MTCA cleanup levels
Phenolic Compounds: Not reported
Non-Halogenated Solvents: Not reported
Dioxin: Not reported
Polynuclear Aromatic Hydrocarbons (PAH): Not reported
Reactive Wastes: Not reported
Corrosive Wastes: Not reported
Radioactive Wastes: Not reported
Asbestos: Not reported
Conventional Contaminants, Organic: Not reported
Conventional Contaminants, Inorganic: Not reported

Lat/Long : 47° 27' 40" / 122° 14' 35"

Media Id : 9399
Media Type Description : Groundwater
Media Status Description : Confirmed
Tibutyl Tin Contaminant Group : Not reported
Bioassay/benthic Failures Contam group : Not reported
Wood Debris Contaminant Group : Not reported
Other Deleterious Substance Group : Not reported

VCP:

Facility ID : 32873432
WARM BIN # : Not reported
Ecology Status : Independent Remedial Action
NFA Code : Not reported
Program Plan Code : 4

Facility ID : 32873432
WARM BIN # : Not reported
Ecology Status : Independent Remedial Action

MAP FINDINGS
FOCUS MAP 11

| Map ID | Site | Database(s) | EPA ID Number |
|--------|------|-------------|---------------|
|--------|------|-------------|---------------|

DANIEL BOONE PAINT CO INC TUKWILA (Continued)

1000249178

NFA Code : Not reported
Program Plan Code : 4

92

**OLYMPIC PIPE LINE CO RENTON
2319 LIND AV SW
RENTON, WA 98057**

**RCRA-SQG 1000417404
CSCSL WAD000641753
FINDS
MANIFEST**

RCRAInfo:

Owner: OLYMPIC PIPE LINE CO
(425)235-7745
EPA ID: WAD000641753
Contact: Not reported
Classification: Small Quantity Generator
TSDF Activities: Not reported
Violation Status: No violations found

FINDS:

Other Pertinent Environmental Activity Identified at Site:

RCRAInfo is a national information system that supports the Resource Conservation and Recovery Act (RCRA) program through the tracking of events and activities related to facilities that generate, transport, and treat, store, or dispose of hazardous waste. RCRAInfo allows RCRA program staff to track the notification, permit, compliance, and corrective action activities required under RCRA.

WA-DOEFSIS (Washington - Department Of Ecology Facility / Site Identification System) is the Department of Ecology's Facility/Site identification system that provides a means to query and display data maintained by the Department of Ecology. This system contains key information for each facility/site that is currently, or has been, of interest to the departments Air Quality, Dam Safety, Hazardous Waste, Toxics Cleanup, and Water Quality Programs.

SHWS:

Facility ID: 2400
MTBE Code: Not reported
Prog plan code : Not reported
UXO Code : Not reported
Lat/Long : 47.457529999999998 / -122.22353
Responsible Unit: Northwest Region
Ecology Site Status relative to the MTCA cleanup process:
Independent Remedial Action
Independent Site Status - those sites undergoing an independent cleanup:
Not reported
WARM Bin Number indicates the outcome of the Washington Ranking Model (WARM):
Affected Media Status: C (Confirmed) - The presence of hazardous substances above MTCA cleanup levels has been confirmed by laboratory analysis (or field determination in the case of petroleum contamination)
Affected Media : Ground Water
Arsenic Code: Not reported
Base/Neutral/Acid Organics: Not reported
Halogenated Organic Compounds: Not reported
EPA Priority Pollutants - Metals and Cyanide: Not reported
Metals - Other non-priority pollutant medals: Not reported
Polychlorinated biPhenyls (PCBs): Not reported
Pesticides: Not reported
Petroleum Products: Confirmed above MTCA cleanup levels
Phenolic Compounds: Not reported
Non-Halogenated Solvents: Confirmed above MTCA cleanup levels
Dioxin: Not reported

MAP FINDINGS
FOCUS MAP 11

Map ID Site Database(s) EPA ID Number

OLYMPIC PIPE LINE CO RENTON (Continued)

1000417404

Polynuclear Aromatic Hydrocarbons (PAH): Not reported
 Reactive Wastes: Not reported
 Corrosive Wastes: Not reported
 Radioactive Wastes: Not reported
 Asbestos: Not reported
 Conventional Contaminants, Organic: Not reported
 Conventional Contaminants, Inorganic: Not reported
 Lat/Long : 47° 27' 27" / 122° 13' 24"
 Media Id : 3441
 Media Type Description : Groundwater
 Media Status Description : Confirmed
 Tributyl Tin Contaminant Group : Not reported
 Bioassay/benthic Failures Contam group : Not reported
 Wood Debris Contaminant Group : Not reported
 Other Deleterious Substance Group : Not reported

Facility ID: 2400
 MTBE Code: Not reported
 Prog plan code : Not reported
 UXO Code : Not reported
 Lat/Long : 47.457529999999998 / -122.22353
 Responsible Unit: Northwest Region
 Ecology Site Status relative to the MTCA cleanup process:
 Independent Remedial Action
 Independent Site Status - those sites undergoing an independent cleanup:
 Not reported

WARM Bin Number indicates the outcome of the Washington Ranking Model (WARM):
 Affected Media Status: C (Confirmed) - The presence of hazardous substances above MTCA cleanup levels has been confirmed by laboratory analysis (or field determination in the case of petroleum contamination)

Affected Media : Soil
 Arsenic Code: Not reported
 Base/Neutral/Acid Organics: Not reported
 Halogenated Organic Compounds: Not reported
 EPA Priority Pollutants - Metals and Cyanide: Not reported
 Metals - Other non-priority pollutant medals: Not reported
 Polychlorinated biPhenyls (PCBs): Not reported
 Pesticides: Not reported
 Petroleum Products: Confirmed above MTCA cleanup levels
 Phenolic Compounds: Not reported
 Non-Halogenated Solvents: Confirmed above MTCA cleanup levels
 Dioxin: Not reported
 Polynuclear Aromatic Hydrocarbons (PAH): Not reported
 Reactive Wastes: Not reported
 Corrosive Wastes: Not reported
 Radioactive Wastes: Not reported
 Asbestos: Not reported
 Conventional Contaminants, Organic: Not reported
 Conventional Contaminants, Inorganic: Not reported
 Lat/Long : 47° 27' 27" / 122° 13' 24"
 Media Id : 3442
 Media Type Description : Soil
 Media Status Description : Confirmed
 Tributyl Tin Contaminant Group : Not reported
 Bioassay/benthic Failures Contam group : Not reported
 Wood Debris Contaminant Group : Not reported
 Other Deleterious Substance Group : Not reported

MAP FINDINGS
FOCUS MAP 11

Map ID Site Database(s) EPA ID Number

OLYMPIC PIPE LINE CO RENTON (Continued)

1000417404

Facility ID: 2400
 MTBE Code: Not reported
 Prog plan code : Not reported
 UXO Code : Not reported
 Lat/Long : 47.457529999999998 / -122.22353
 Responsible Unit: Northwest Region
 Ecology Site Status relative to the MTCA cleanup process:
 Independent Remedial Action
 Independent Site Status - those sites undergoing an independent cleanup:
 Not reported
 WARM Bin Number indicates the outcome of the Washington Ranking Model (WARM):
 Affected Media Status: S (Suspected) - Due to preliminary investigations or the nature of business
 operations or manufacturing processes, certain contaminants are suspected to be
 present at the site
 Affected Media : Surface Water
 Arsenic Code: Not reported
 Base/Neutral/Acid Organics: Not reported
 Halogenated Organic Compounds: Not reported
 EPA Priority Pollutants - Metals and Cyanide: Not reported
 Metals - Other non-priority pollutant medals: Not reported
 Polychlorinated biPhenyls (PCBs): Not reported
 Pesticides: Not reported
 Petroleum Products: Suspected to be present
 Phenolic Compounds: Not reported
 Non-Halogenated Solvents: Suspected to be present
 Dioxin: Not reported
 Polynuclear Aromatic Hydrocarbons (PAH): Not reported
 Reactive Wastes: Not reported
 Corrosive Wastes: Not reported
 Radioactive Wastes: Not reported
 Asbestos: Not reported
 Conventional Contaminants, Organic: Not reported
 Conventional Contaminants, Inorganic: Not reported
 Lat/Long : 47° 27' 27" / 122° 13' 24"
 Media Id : 3443
 Media Type Description : Surface Water
 Media Status Description : Suspected
 Tributyl Tin Contaminant Group : Not reported
 Bioassay/benthic Failures Contam group : Not reported
 Wood Debris Contaminant Group : Not reported
 Other Deleterious Substance Group : Not reported

Facility ID: 2400
 MTBE Code: Not reported
 Prog plan code : Not reported
 UXO Code : Not reported
 Lat/Long : 47.457529999999998 / -122.22353
 Responsible Unit: Northwest Region
 Ecology Site Status relative to the MTCA cleanup process:
 Independent Remedial Action
 Independent Site Status - those sites undergoing an independent cleanup:
 Not reported
 WARM Bin Number indicates the outcome of the Washington Ranking Model (WARM):
 Affected Media Status: S (Suspected) - Due to preliminary investigations or the nature of business
 operations or manufacturing processes, certain contaminants are suspected to be
 present at the site

MAP FINDINGS
FOCUS MAP 11

Map ID Site Database(s) EPA ID Number

OLYMPIC PIPE LINE CO RENTON (Continued)

1000417404

Affected Media : Air
 Arsenic Code: Not reported
 Base/Neutral/Acid Organics: Not reported
 Halogenated Organic Compounds: Not reported
 EPA Priority Pollutants - Metals and Cyanide: Not reported
 Metals - Other non-priority pollutant medals: Not reported
 Polychlorinated biPhenyls (PCBs): Not reported
 Pesticides: Not reported
 Petroleum Products: Suspected to be present
 Phenolic Compounds: Not reported
 Non-Halogenated Solvents: Suspected to be present
 Dioxin: Not reported
 Polynuclear Aromatic Hydrocarbons (PAH): Not reported
 Reactive Wastes: Not reported
 Corrosive Wastes: Not reported
 Radioactive Wastes: Not reported
 Asbestos: Not reported
 Conventional Contaminants, Organic: Not reported
 Conventional Contaminants, Inorganic: Not reported
 Lat/Long : 47° 27' 27" / 122° 13' 24"
 Media Id : 3444
 Media Type Description : Air
 Media Status Description : Suspected
 Tributyl Tin Contaminant Group : Not reported
 Bioassay/benthic Failures Contam group : Not reported
 Wood Debris Contaminant Group : Not reported
 Other Deleterious Substance Group : Not reported

Facility ID: 2400
 MTBE Code: Not reported
 Prog plan code : Not reported
 UXO Code : Not reported
 Lat/Long : 47.457529999999998 / -122.22353
 Responsible Unit: Northwest Region
 Ecology Site Status relative to the MTCA cleanup process:
 Independent Remedial Action
 Independent Site Status - those sites undergoing an independent cleanup:
 Not reported

WARM Bin Number indicates the outcome of the Washington Ranking Model (WARM):
 Affected Media Status: S (Suspected) - Due to preliminary investigations or the nature of business operations or manufacturing processes, certain contaminants are suspected to be present at the site

Affected Media : Sediments
 Arsenic Code: Not reported
 Base/Neutral/Acid Organics: Not reported
 Halogenated Organic Compounds: Not reported
 EPA Priority Pollutants - Metals and Cyanide: Not reported
 Metals - Other non-priority pollutant medals: Not reported
 Polychlorinated biPhenyls (PCBs): Not reported
 Pesticides: Not reported
 Petroleum Products: Suspected to be present
 Phenolic Compounds: Not reported
 Non-Halogenated Solvents: Suspected to be present
 Dioxin: Not reported
 Polynuclear Aromatic Hydrocarbons (PAH): Not reported
 Reactive Wastes: Not reported
 Corrosive Wastes: Not reported

MAP FINDINGS
FOCUS MAP 11

Map ID Site Database(s) EPA ID Number

OLYMPIC PIPE LINE CO RENTON (Continued)

1000417404

Radioactive Wastes: Not reported
 Asbestos: Not reported
 Conventional Contaminants, Organic: Not reported
 Conventional Contaminants, Inorganic: Not reported
 Lat/Long : 47° 27' 27" / 122° 13' 24"
 Media Id : 3445
 Media Type Description : Sediment
 Media Status Description : Suspected
 Tributyl Tin Contaminant Group : Not reported
 Bioassay/benthic Failures Contam group : Not reported
 Wood Debris Contaminant Group : Not reported
 Other Deleterious Substance Group : Not reported

WA MANIFEST:

Facility Site ID Number: 2400
 Permit by Rule: False
 Treatment by Generator: False
 Mixed radioactive waste: False
 Importer of hazardous waste: False
 Immediate recycler: False
 Treatment/Storage/Disposal/Recycling Facility: False
 Generator of dangerous fuel waste: False
 Generator marketing to burner: False
 "Other marketers (i.e., blender, distributor, etc.)": False
 Utility boiler burner: False
 Industry boiler burner: False
 Industrial Furnace: False
 Smelter deferral: False
 Universal waste - batteries - generate: False
 Universal waste - thermostats - generate: False
 Universal waste - mercury - generate: False
 Universal waste - lamps - generate: False
 Universal waste - batteries - accumulate: False
 Universal waste - thermostats - accumulate: False
 Universal waste - mercury - accumulate: False
 Universal waste - lamps - accumulate: False
 Destination Facility for Universal Waste: False
 Off-specification used oil burner - utility boiler: False
 Off-specification used oil burner - industrial boiler: False
 Off-specification used oil burner - industrial furnace: False
 EPA ID: WAD000641753
 Facility Address 2: Not reported
 TAX REG NBR: 601850954
 NAICS CD: 48691
 BUSINESS TYPE: Pipeline pump station
 MAIL NAME: Olympic Pipe Line Co
 MAIL ADDR LINE1: 2201 Lind Ave SW Ste 270
 MAIL CITY,ST,ZIP: RENTON, WA 98055
 MAIL COUNTRY: UNITED STATES
 LEGAL ORG NAME: Olympic Pipe Line Co
 LEGAL ORG TYPE: Private
 LEGAL ADDR LINE1: 2201 LIND AVE SW STE 270
 LEGAL CITY,ST,ZIP: RENTON, WA 98055
 LEGAL COUNTRY: UNITED STATES
 LEGAL PHONE NBR: (425)235-7745
 LEGAL EFFECTIVE DATE: 03/06/65
 LAND ORG NAME: Olympic Pipe Line Company
 LAND ORG TYPE: Private

MAP FINDINGS
FOCUS MAP 11

Map ID Site Database(s) EPA ID Number

OLYMPIC PIPE LINE CO RENTON (Continued)

1000417404

LAND PERSON NAME: Not reported
 LAND ADDR LINE1: 2201 Lind Ave SW, Suite 270
 LAND CITY,ST,ZIP: Renton, WA 98055
 LAND COUNTRY: UNITED STATES
 LAND PHONE NBR: 425-235-7736
 OPERATOR ORG NAME: BP Pipelines NA
 OPERATOR ORG TYPE: Private
 OPERATOR ADDR LINE1: 2201 LIND AVE SW STE 270
 OPERATOR CITY,ST,ZIP: RENTON, WA 98055
 OPERATOR COUNTRY: UNITED STATES
 OPERATOR PHONE NBR: (425) 235-7736
 OPERATOR EFFECTIVE DATE: 07/01/00
 SITE CONTACT NAME: Michael Condon
 SITE CONTACT ADDR LINE1: 2201 LIND AVE SW STE 270
 SITE CONTACT ZIP: RENTON, WA 98055
 SITE CONTACT COUNTRY: UNITED STATES
 SITE CONTACT PHONE NBR: (425)235-7743
 SITE CONTACT EMAIL: michael.condon@bp.com
 FORM CONTACT NAME: Michael Condon
 FORM CONTACT ADDR LINE1: 2201 LIND AVE SW STE 270
 FORM CONTACT CITY,ST,ZIP: RENTON, WA 98055
 FORM CONTACT COUNTRY: UNITED STATES
 FORM CONTACT PHONE NBR: (425)235-7743
 FORM CONTACT EMAIL: michael.condon@bp.com
 GEN STATUS CD: MQG
 MONTHLY GENERATION: True
 BATCH GENERATION: False
 ONE TIME GENERATION: False
 TRANSPORTS OWN WASTE: False
 TRANSPORTS OTHRS WASTE: False
 RECYCLER ONSITE: False
 TRANSFER FACILITY: False
 OTHER EXEMPTION: Not reported
 UW BATTERY GEN: False
 USED OIL TRANSPORTER: False
 USED OIL TRANSFER FACILITY: False
 USED OIL PROCESSOR: False
 USED OIL REREFINER: False
 USED OIL FUEL MRKTR DIRECTS SHPMNTS: False
 USED OIL FUEL MRKTR MEETS SPECS: False

92

**OLYMPIC PIPELINE COMPANY HQ/PSE RENTON SUBSTATION
 2319 LIND AVE. SW
 RENTON, WA 98055**

**ICR S105124664
 N/A**

WA ICR:

Date Ecology Received Report: 05/02/2000
 Contaminants Found at Site: Petroleum products
 Media Contaminated: Soil
 Cause of Contamination: Spill
 Region: North Western
 Type of Report Ecology Received: Final cleanup report
 Site Register Issue: 98-27
 County Code: 17.00000
 Contact: Not reported
 Report Title: Not reported
 Date Ecology Received Report: 05/02/2000

MAP FINDINGS
FOCUS MAP 11

Map ID Site Database(s) EPA ID Number

OLYMPIC PIPELINE COMPANY HQ/PSE RENTON SUBSTATION (Continued)

S105124664

Contaminants Found at Site: Petroleum products
Media Contaminated: Soil
Cause of Contamination: Spill
Region: North Western
Type of Report Ecology Received: Final cleanup report
Site Register Issue: 98-32
County Code: 17.00000
Contact: Not reported
Report Title: Remedial Action Report Transformer Oil Spill

Date Ecology Received Report: 11/05/2001
Contaminants Found at Site: Petroleum products
Media Contaminated: Groundwater
Cause of Contamination: Not reported
Region: North Western
Type of Report Ecology Received: Interim cleanup report
Site Register Issue: 98-42
County Code: 17.00000
Contact: Not reported
Report Title: Quarterly Progress Report #7

**95 CONOCOPHILLIPS RENTON TERMINAL
2423 LIND AVE SW
RENTON, WA 98055**

**TRIS 1005455002
VCP 98055TSCRN24**

VCP:

Facility ID : 2070
WARM BIN # : 5
Ecology Status : Independent Remedial Action
NFA Code : Not reported
Program Plan Code : 4

Facility ID : 2070
WARM BIN # : 5
Ecology Status : Independent Remedial Action
NFA Code : Not reported
Program Plan Code : 4

Facility ID : 2070
WARM BIN # : 5
Ecology Status : Independent Remedial Action
NFA Code : Not reported
Program Plan Code : 4

**95 TOSCO RENTON TERMINAL
2423 LIND AVENUE SOUTHWEST
RENTON, WA 98055**

**CSCSL 1000126730
FINDS WAD000641530
RCRA-LQG
MANIFEST
HAZNET**

MAP FINDINGS
FOCUS MAP 11

Map ID Site Database(s) EPA ID Number

TOSCO RENTON TERMINAL (Continued)

1000126730

RCRAInfo:

Owner: CONOCOPHILLIPS CO
(281) 293-1000
EPA ID: WAD000641530
Contact: Not reported
Classification: Large Quantity Generator
TSD Activities: Not reported

BIENNIAL REPORTS:

Last Biennial Reporting Year: 2003

| <u>Waste</u> | <u>Quantity (Lbs)</u> |
|--------------|-----------------------|
| D023 | 3000.00 |

Violation Status: No violations found

FINDS:

Other Pertinent Environmental Activity Identified at Site:

AFS (Aerometric Information Retrieval System (AIRS) Facility Subsystem) replaces the former Compliance Data System (CDS), the National Emission Data System (NEDS), and the Storage and Retrieval of Aerometric Data (SAROAD). AIRS is the national repository for information concerning airborne pollution in the United States. AFS is used to track emissions and compliance data from industrial plants. AFS data are utilized by states to prepare State Implementation Plans to comply with regulatory programs and by EPA as an input for the estimation of total national emissions. AFS is undergoing a major redesign to support facility operating permits required under Title V of the Clean Air Act.

The NEI (National Emissions Inventory) database contains information on stationary and mobile sources that emit criteria air pollutants and their precursors, as well as hazardous air pollutants (HAPs).

PCS (Permit Compliance System) is a computerized management information system that contains data on National Pollutant Discharge Elimination System (NPDES) permit holding facilities. PCS tracks the permit, compliance, and enforcement status of NPDES facilities.

RCRAInfo is a national information system that supports the Resource Conservation and Recovery Act (RCRA) program through the tracking of events and activities related to facilities that generate, transport, and treat, store, or dispose of hazardous waste. RCRAInfo allows RCRA program staff to track the notification, permit, compliance, and corrective action activities required under RCRA.

TRIS (Toxics Release Inventory System) contains information from facilities on the amounts of over 300 listed toxic chemicals that these facilities release directly to air, water, land, or that are transported off-site.

WA-DOEFSIS (Washington - Department Of Ecology Facility / Site Identification System) is the Department of Ecology's Facility/Site identification system that provides a means to query and display data maintained by the Department of Ecology. This system contains key information for each facility/site that is currently, or has been, of interest to the departments Air Quality, Dam Safety, Hazardous Waste, Toxics Cleanup, and Water Quality Programs.

SHWS:

Facility ID: 2070
MTBE Code: Not reported
Prog plan code : 4
UXO Code : Not reported
Lat/Long : 47.459829999999997 / -122.22373
Responsible Unit: Northwest Region
Ecology Site Status relative to the MTCA cleanup process:
Independent Remedial Action
Independent Site Status - those sites undergoing an independent cleanup:
Not reported

MAP FINDINGS
FOCUS MAP 11

Map ID Site Database(s) EPA ID Number

TOSCO RENTON TERMINAL (Continued)

1000126730

WARM Bin Number indicates the outcome of the Washington Ranking Model (WARM):

Affected Media Status: C (Confirmed) - The presence of hazardous substances above MTCA cleanup levels has been confirmed by laboratory analysis (or field determination in the case of petroleum contamination)

Affected Media : Ground Water
 Arsenic Code: Not reported
 Base/Neutral/Acid Organics: Not reported
 Halogenated Organic Compounds: Not reported
 EPA Priority Pollutants - Metals and Cyanide: Not reported
 Metals - Other non-priority pollutant medals: Not reported
 Polychlorinated biPhenyls (PCBs): Not reported
 Pesticides: Not reported
 Petroleum Products: Confirmed above MTCA cleanup levels
 Phenolic Compounds: Not reported
 Non-Halogenated Solvents: Not reported
 Dioxin: Not reported
 Polynuclear Aromatic Hydrocarbons (PAH): Not reported
 Reactive Wastes: Not reported
 Corrosive Wastes: Not reported
 Radioactive Wastes: Not reported
 Asbestos: Not reported
 Conventional Contaminants, Organic: Not reported
 Conventional Contaminants, Inorganic: Not reported
 Lat/Long : 47° 27' 35.39000000000001" / 122° 13' 25.43"
 Media Id : 2590
 Media Type Description : Groundwater
 Media Status Description : Confirmed
 Tributyl Tin Contaminant Group : Not reported
 Bioassay/benthic Failures Contam group : Not reported
 Wood Debris Contaminant Group : Not reported
 Other Deleterious Substance Group : Not reported

Facility ID: 2070
 MTBE Code: Not reported
 Prog plan code : 4
 UXO Code : Not reported
 Lat/Long : 47.45982999999997 / -122.22373
 Responsible Unit: Northwest Region
 Ecology Site Status relative to the MTCA cleanup process:
 Independent Remedial Action
 Independent Site Status - those sites undergoing an independent cleanup:
 Not reported

WARM Bin Number indicates the outcome of the Washington Ranking Model (WARM):

Affected Media Status: C (Confirmed) - The presence of hazardous substances above MTCA cleanup levels has been confirmed by laboratory analysis (or field determination in the case of petroleum contamination)

Affected Media : Soil
 Arsenic Code: Not reported
 Base/Neutral/Acid Organics: Not reported
 Halogenated Organic Compounds: Not reported
 EPA Priority Pollutants - Metals and Cyanide: Not reported
 Metals - Other non-priority pollutant medals: Not reported
 Polychlorinated biPhenyls (PCBs): Not reported
 Pesticides: Not reported
 Petroleum Products: Confirmed above MTCA cleanup levels
 Phenolic Compounds: Not reported
 Non-Halogenated Solvents: Not reported

MAP FINDINGS
FOCUS MAP 11

Map ID Site Database(s) EPA ID Number

TOSCO RENTON TERMINAL (Continued)

1000126730

Dioxin: Not reported
 Polynuclear Aromatic Hydrocarbons (PAH): Not reported
 Reactive Wastes: Not reported
 Corrosive Wastes: Not reported
 Radioactive Wastes: Not reported
 Asbestos: Not reported
 Conventional Contaminants, Organic: Not reported
 Conventional Contaminants, Inorganic: Not reported
 Lat/Long : 47° 27' 35.39000000000001" / 122° 13' 25.43"
 Media Id : 2591
 Media Type Description : Soil
 Media Status Description : Confirmed
 Tributyl Tin Contaminant Group : Not reported
 Bioassay/benthic Failures Contam group : Not reported
 Wood Debris Contaminant Group : Not reported
 Other Deleterious Substance Group : Not reported

Facility ID: 2070
 MTBE Code: Not reported
 Prog plan code : 4
 UXO Code : Not reported
 Lat/Long : 47.459829999999997 / -122.22373
 Responsible Unit: Northwest Region
 Ecology Site Status relative to the MTCA cleanup process:
 Independent Remedial Action
 Independent Site Status - those sites undergoing an independent cleanup:
 Not reported

WARM Bin Number indicates the outcome of the Washington Ranking Model (WARM):
 Affected Media Status: C (Confirmed) - The presence of hazardous substances above MTCA cleanup levels has been confirmed by laboratory analysis (or field determination in the case of petroleum contamination)

Affected Media : Surface Water
 Arsenic Code: Not reported
 Base/Neutral/Acid Organics: Not reported
 Halogenated Organic Compounds: Not reported
 EPA Priority Pollutants - Metals and Cyanide: Not reported
 Metals - Other non-priority pollutant medals: Not reported
 Polychlorinated biPhenyls (PCBs): Not reported
 Pesticides: Not reported
 Petroleum Products: Confirmed above MTCA cleanup levels
 Phenolic Compounds: Not reported
 Non-Halogenated Solvents: Not reported
 Dioxin: Not reported
 Polynuclear Aromatic Hydrocarbons (PAH): Not reported
 Reactive Wastes: Not reported
 Corrosive Wastes: Not reported
 Radioactive Wastes: Not reported
 Asbestos: Not reported
 Conventional Contaminants, Organic: Not reported
 Conventional Contaminants, Inorganic: Not reported
 Lat/Long : 47° 27' 35.39000000000001" / 122° 13' 25.43"
 Media Id : 2592
 Media Type Description : Surface Water
 Media Status Description : Confirmed
 Tributyl Tin Contaminant Group : Not reported
 Bioassay/benthic Failures Contam group : Not reported
 Wood Debris Contaminant Group : Not reported

MAP FINDINGS
FOCUS MAP 11

Map ID Site Database(s) EPA ID Number

TOSCO RENTON TERMINAL (Continued)

1000126730

Other Deleterious Substance Group : Not reported

WA MANIFEST:

Facility Site ID Number: 2070
 Permit by Rule: False
 Treatment by Generator: False
 Mixed radioactive waste: False
 Importer of hazardous waste: False
 Immediate recycler: False
 Treatment/Storage/Disposal/Recycling Facility: False
 Generator of dangerous fuel waste: False
 Generator marketing to burner: False
 "Other marketers (i.e., blender, distributor, etc.)": False
 Utility boiler burner: False
 Industry boiler burner: False
 Industrial Furnace: False
 Smelter defferal: False
 Universal waste - batteries - generate: False
 Universal waste - thermostats - generate: False
 Universal waste - mercury - generate: False
 Universal waste - lamps - generate: False
 Universal waste - batteries - accumulate: False
 Universal waste - thermostats - accumulate: False
 Universal waste - mercury - accumulate: False
 Universal waste - lamps - accumulate: False
 Destination Facility for Universal Waste: False
 Off-specification used oil burner - utility boiler: False
 Off-specification used oil burner - industrial boiler: False
 Off-specification used oil burner - industrial furnace: False
 EPA ID: WAD000641530
 Facility Address 2: Not reported
 TAX REG NBR: 600265031
 NAICS CD: 42472
 BUSINESS TYPE: Petroleum Distribution
 MAIL NAME: ConocoPhillips Renton Terminal
 MAIL ADDR LINE1: 2423 Lind Ave SW
 MAIL CITY,ST,ZIP: RENTON, WA 98055
 MAIL COUNTRY: UNITED STATES
 LEGAL ORG NAME: ConocoPhillips Company
 LEGAL ORG TYPE: Private
 LEGAL ADDR LINE1: 600 N DAIRY ASHFORD ROAD
 LEGAL CITY,ST,ZIP: HOUSTON, TX 77079
 LEGAL COUNTRY: UNITED STATES
 LEGAL PHONE NBR: 2812931000
 LEGAL EFFECTIVE DATE: 01/01/03
 LAND ORG NAME: ConocoPhillips Company
 LAND ORG TYPE: Private
 LAND PERSON NAME: Not reported
 LAND ADDR LINE1: 600 N DAIRY ASHFORD ROAD
 LAND CITY,ST,ZIP: HOUSTON, TX 77079
 LAND COUNTRY: UNITED STATES
 LAND PHONE NBR: 2812931000
 OPERATOR ORG NAME: ConocoPhillips Company
 OPERATOR ORG TYPE: Private
 OPERATOR ADDR LINE1: 600 N Dairy Ashford Road
 OPERATOR CITY,ST,ZIP: Houston, TX 77079
 OPERATOR COUNTRY: UNITED STATES
 OPERATOR PHONE NBR: (281) 293-1000

MAP FINDINGS
FOCUS MAP 11

| Map ID | Site | Database(s) | EPA ID Number |
|--------|------|-------------|---------------|
|--------|------|-------------|---------------|

TOSCO RENTON TERMINAL (Continued)

1000126730

OPERATOR EFFECTIVE DATE: 01/01/03
 SITE CONTACT NAME: Andrew Holbrook
 SITE CONTACT ADDR LINE1: 520 EAST D STREET
 SITE CONTACT ZIP: TACOMA, WA 98421
 SITE CONTACT COUNTRY: UNITED STATES
 SITE CONTACT PHONE NBR: 253627-3878 5
 SITE CONTACT EMAIL: andrew.holbrook@conocophillips.com
 FORM CONTACT NAME: Andrew Holbrook
 FORM CONTACT ADDR LINE1: 520 EAST D STREET
 FORM CONTACT CITY,ST,ZIP: TACOMA, WA 98421
 FORM CONTACT COUNTRY: UNITED STATES
 FORM CONTACT PHONE NBR: 253627-3878 5
 FORM CONTACT EMAIL: andrew.holbrook@conocophillips.com
 GEN STATUS CD: XQG
 MONTHLY GENERATION: False
 BATCH GENERATION: False
 ONE TIME GENERATION: False
 TRANSPORTS OWN WASTE: False
 TRANSPORTS OTHRS WASTE: False
 RECYCLER ONSITE: False
 TRANSFER FACILITY: False
 OTHER EXEMPTION: Not reported
 UW BATTERY GEN: False
 USED OIL TRANSPORTER: False
 USED OIL TRANSFER FACILITY: False
 USED OIL PROCESSOR: False
 USED OIL REREFINER: False
 USED OIL FUEL MRKTR DIRECTS SHPMNTS: False
 USED OIL FUEL MRKTR MEETS SPECS: False

HAZNET:

Gepaid: WAD000641530
 TSD EPA ID: Not reported
 Gen County: Not reported
 Tsd County: San Mateo
 Tons: 0.91
 Facility Address 2: Not reported
 Waste Category: Off-specification, aged, or surplus inorganics
 Disposal Method: Recycler
 Contact: ANDREW HOLBROOK
 Telephone: (253) 627-3878
 Mailing Name: Not reported
 Mailing Address: 2423 LIND AVE SW
 RENTON, WA 98055
 County: Not reported
 Gepaid: WAD000641530
 TSD EPA ID: CAD009452657
 Gen County: 99
 Tsd County: 99
 Tons: 0.45
 Facility Address 2: Not reported
 Waste Category: Off-specification, aged, or surplus inorganics
 Disposal Method: Recycler
 Contact: ANDREW HOLBROOK
 Telephone: (253) 627-3878
 Mailing Name: Not reported

MAP FINDINGS
FOCUS MAP 11

| Map ID | Site | Database(s) | EPA ID Number |
|--------|------|-------------|---------------|
|--------|------|-------------|---------------|

TOSCO RENTON TERMINAL (Continued)

1000126730

Mailing Address: 2423 LIND AVE SW
RENTON, WA 98055

County 99

Gepaid: WAD000641530

TSD EPA ID: Not reported

Gen County: Not reported

Tsd County: San Mateo

Tons: 0.22

Facility Address 2: Not reported

Waste Category: Off-specification, aged, or surplus inorganics

Disposal Method: Recycler

Contact: ANDREW HOLBROOK

Telephone: (253) 627-3878

Mailing Name: Not reported

Mailing Address: 2423 LIND AVE SW
RENTON, WA 98055

County Not reported

**98 WESTERN DISTRIBUTION SERVICES INC
200 S W 34TH
RENTON, WA 98055**

**UST U000587565
N/A**

UST:

Facility ID: 69411222

Site ID: 2412

Install Date: 1/1/1979 00:00:00

Capacity: Not reported

Status: Removed

Tank Name: 2

Substance: Not reported

Compartment #: 1

Tank ID: 22328

Comartment ID: 22647

Decimal Latitude: 47.27168

Decimal Longitude: -122.13427

Ecology Region: North Western

Facility ID: 69411222

Site ID: 2412

Install Date: 1/1/1979 00:00:00

Capacity: Not reported

Status: Removed

Tank Name: 1

Substance: Not reported

Compartment #: 1

Tank ID: 22145

Comartment ID: 22461

Decimal Latitude: 47.27168

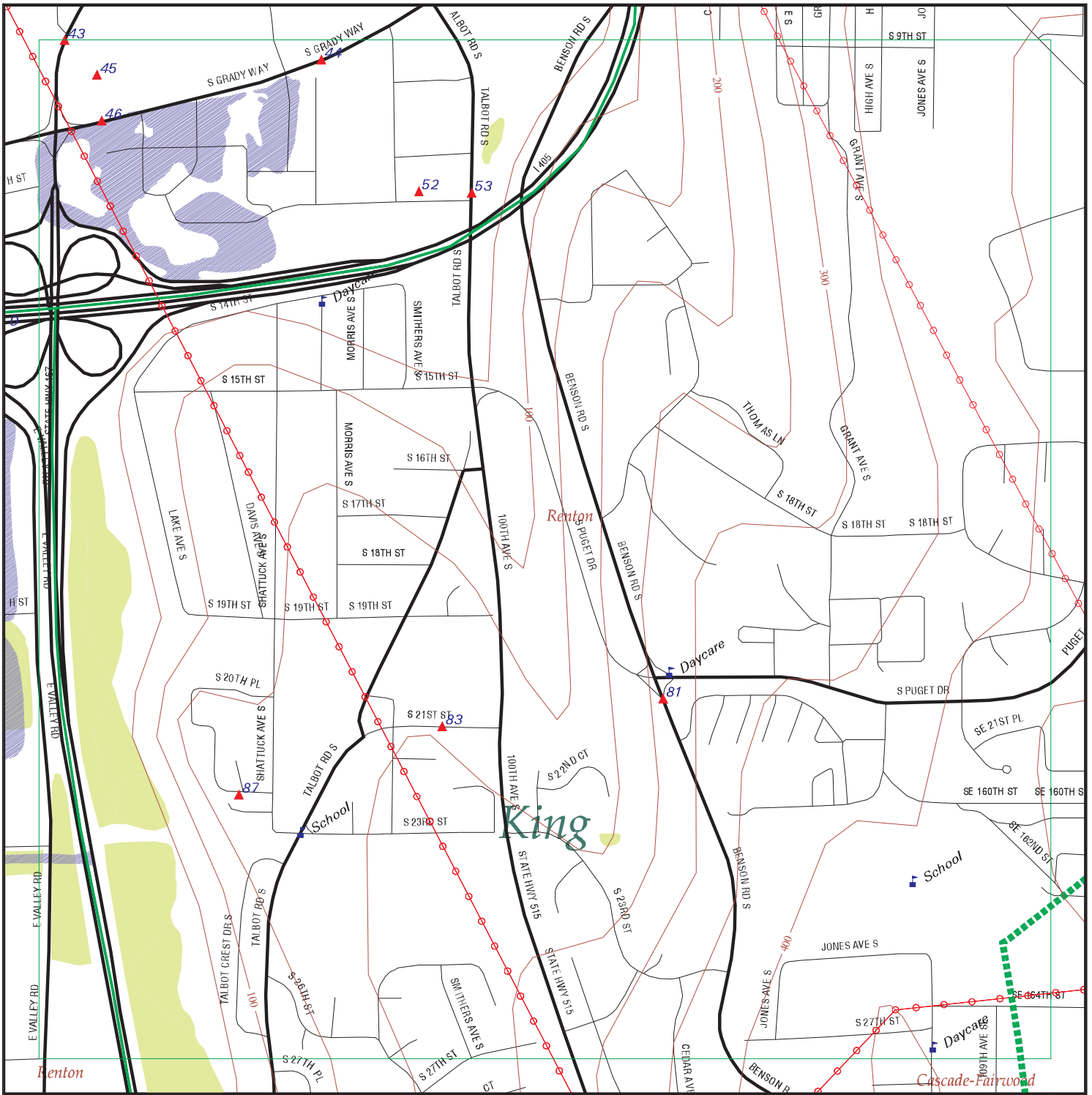
Decimal Longitude: -122.13427

Ecology Region: North Western

FOCUS MAP 11 ORPHAN SUMMARY

| City | EDR ID | Site Name | Site Address | Zip | Database(s) |
|---------|------------|--|--------------------------------------|-------|----------------------------------|
| RENTON | S107672319 | WALKERS RENTON SUBARU | 519 SE 12TH ST | 98055 | MANIFEST |
| RENTON | S102258342 | STERNOFF METALS CORPORATION | 1600 SW 43RD ST | 98055 | CSCSL, INST CONTROL |
| RENTON | S103508800 | RENTON MUNICIPAL AIRPORT | APPROXIMATELY 800 RAINIER AVE. N. | 98055 | ICR |
| RENTON | S103850497 | CHEVRON #9 7111 | 19044 108TH AVE. SE/BENSON HWY | 98055 | ICR |
| RENTON | 1001820290 | RENTON CITY SW 23RD ST DRAINAGE CHANNEL | SW CORNER OF LIND AVE SW & SW | 98055 | RCRA-SQG, FINDS |
| RENTON | S103503016 | CHEVRON #9 9114 | 301 GRADY WAY | 98055 | ICR |
| RENTON | S103505575 | BLACK RIVER CORP. PARK/TRACK A & B | OAKSDALE AVE. SW/SW 7TH/MONSTER ROAD | 98055 | ICR |
| RENTON | 1007080583 | BLACK RIVER CORP PARK TRACT A | OAKSDALE AVE SW | 98055 | CSCSL, FINDS |
| RENTON | S103503851 | SOUND SUBARU | 240/250 RAINIER AVE. S. | 98055 | ICR |
| RENTON | S104971784 | T & S AUTOMOTIVE SALES | 515 RAINIER AV | 98055 | CSCSL NFA |
| RENTON | S105454410 | RENTON SHOPPING CENTER (EIGHT REPORTS) | RAINIER AVE. S. / SUNSET BLVD. W. | 98055 | ICR |
| RENTON | 1007265345 | BOEING CO E VALLEY OFFICE CENTER | 1601 E VALLEY FRONTAGE RD & 16 | 98055 | RCRA-LQG |
| RENTON | U004040737 | CRAIG TAYLOR EQUIPMENT COMPANY | 3100 EAST VALLEY ROAD PO BOX 710 | 98055 | UST |
| RENTON | 1001969468 | YOUNKER NISSAN | 3820 E VALLEY HWY S | 98055 | RCRA-SQG, FINDS, MANIFEST |
| SEATAC | U003028032 | DOLLAR CAR SALES | 17600 PACIFIC HWY S | 98188 | LUST, UST |
| SEATAC | U003029252 | BUDGET RENT-A-CAR OF WASHINGTON-OREGON | 17808 PACIFIC HWY S | 98188 | LUST, UST |
| SEATAC | U003311116 | TEXACO STATION #63-133-0040 | 17010 PACIFIC HWY S | 98188 | CSCSL, LUST, UST, ICR |
| SEATTLE | 1007067942 | UNOCAL 3965 | 20658 PAC HWY S | 98188 | CSCSL, FINDS, VCP |
| SEATTLE | 1000660100 | BUDGET RENT A CAR VALET PARKING OPS | 17808 PACIFIC HWY S | 98188 | RCRA-SQG, CSCSL, FINDS, VCP, ICI |
| SEATTLE | 1004793506 | M & M FINISHERS INC | 16600 PACIFIC HWY S | 98188 | RCRA-SQG, FINDS, MANIFEST |
| SEATTLE | 1004794476 | ARCO 5515 | 15252 PACIFIC HWY S | 98188 | RCRA-SQG, FINDS, MANIFEST |
| SEATTLE | 1005445409 | SR TECHNICIS PALMDALE INC SEATAC | 17801 PACIFIC HWY S | 98188 | RCRA-SQG, FINDS |
| SEATTLE | 1005906252 | AGFA CORP | 18740 PACIFIC HWY S | 98188 | RCRA-SQG, FINDS |
| SEATTLE | 1007265469 | NORITSU AMERICA CORP | 17620 PACIFIC HWY S | 98188 | RCRA-SQG, MANIFEST |
| SEATTLE | S105430740 | BUDGET RENT A CAR OF WA & OR PACIFIC HWY | 18445 PACIFIC HWY S | 98188 | CSCSL |
| SEATTLE | S106249976 | CHEVRON USA INC 92259 | 18514 PACIFIC HWY S | 98188 | LUST |
| SEATTLE | U000803461 | ARCO AM/PM MINI MARKET | 15252 PACIFIC HWY S | 98188 | UST |
| SEATTLE | U001125062 | WSDOT - SEATTLE | 15666 PACIFIC HWY S | 98188 | LUST, UST |
| SEATTLE | U001128275 | DOLLAR RENT A CAR | 15858 PACIFIC HWY S | 98188 | UST |
| SEATTLE | U003025548 | DESIMONE'S | 15060 PACIFIC HWY S | 98188 | LUST, UST |
| SEATTLE | U003026023 | NORTHWEST CORTEZ INC | 16616 PACIFIC HIGHWAY SOUTH | 98188 | UST |
| SEATTLE | U003026374 | THRIFTY CAR RENTAL | 18836 PACIFIC HWY S | 98188 | UST |
| SEATTLE | U003028240 | SEA TAC GULL #263 | 18812 PACIFIC HWY SO. | 98188 | UST |
| TUKWILA | 1004794813 | TUKWILA CITY PACIFIC HY BRG | SR 99 MP 23.3 PACIFIC HY BRG | 98188 | RCRA-SQG, FINDS |
| TUKWILA | 1001491388 | WEST VALLEY HWY ACCIDENT | 17100 BLK W VALLEY HWY ON HWY | 98188 | RCRA-SQG, FINDS |
| TUKWILA | 1007072474 | LEVITZ FURNITURE | 17601 S CENTER PKWY | 98188 | CSCSL, FINDS, VCP |
| TUKWILA | S104917985 | FAMILY FUN CENTER | 15031 S GRADY WAY | 98188 | CSCSL |
| TUKWILA | U004040697 | UNITED STATES PRINTING INK | 17300 WEST VALLEY HWY | 98188 | UST |

Focus Map 12

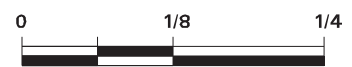


EDR DataMap® - Environmental Atlas

Tukwila to Renton Improvement Proj

Legend

- | | | | | |
|-----------------------------|--------------------|-------------------------|-------------------|--------------|
| Roads | Waterways | Powerlines | Water | Listed Sites |
| Major Roads | Railroads | Pipelines | Superfund Sites | |
| Contour Lines | Study Boundary | Fault Lines | Federal DOD Sites | |
| National Wetlands Inventory | 100-Yr Flood Zones | Indian Reservations BIA | | |



Scale in Miles

FOCUS MAP 12 SUMMARY

| <u>Database</u> | <u>Total Plotted</u> |
|---------------------------------------|--------------------------|
| <u>FEDERAL RECORDS</u> | |
| NPL | 0 |
| Proposed NPL | 0 |
| Delisted NPL | 0 |
| NPL RECOVERY | 0 |
| CERCLIS | 0 |
| CERC-NFRAP | 0 |
| CORRACTS | 0 |
| RCRA TSD | 0 |
| RCRA Lg. Quan. Gen. | 0 |
| RCRA Sm. Quan. Gen. | 8 |
| ERNS | 0 |
| HMIRS | 0 |
| US ENG CONTROLS | 0 |
| US INST CONTROL | 0 |
| DOD | 0 |
| FUDS | 0 |
| US BROWNFIELDS | 0 |
| CONSENT | 0 |
| ROD | 0 |
| UMTRA | 0 |
| ODI | 0 |
| TRIS | 0 |
| TSCA | 0 |
| FTTS | 0 |
| SSTS | 0 |
| ICIS | 0 |
| PADS | 0 |
| MLTS | 0 |
| MINES | 0 |
| FINDS | 8 |
| RAATS | 0 |
| <u>STATE AND LOCAL RECORDS</u> | |
| CSCSL | 3 |
| HSL | 0 |
| CSCSL NFA | 0 |
| State Landfill | 0 |
| SWTIRE | 0 |
| LUST | 4 |
| UST | 5 |
| AST | 0 |
| MANIFEST | 3 |
| SPILLS | 0 |
| INST CONTROL | 0 |
| VCP | 1 |
| ICR | 4 |
| DRYCLEANERS | 0 |

FOCUS MAP 12 SUMMARY

| <u>Database</u> | <u>Total Plotted</u> |
|---|--------------------------|
| CDL | 0 |
| WA Emissions | 0 |
| INACTIVE DRYCLEANERS | 1 |
| <u>TRIBAL RECORDS</u> | |
| INDIAN RESERV | 0 |
| INDIAN LUST | 0 |
| INDIAN UST | 0 |
| <u>EDR PROPRIETARY RECORDS</u> | |
| Manufactured Gas Plants | 0 |

NOTES:

Sites may be listed in more than one database

MAP FINDINGS
FOCUS MAP 12

| Map ID | Site | Database(s) | EPA ID Number |
|--------|---|---|------------------------------------|
| 43 | SOUND FORD 750 RAINIER AVE S RENTON, WA 98055 | RCRA-SQG FINDS LUST UST MANIFEST | 1000309116 WAD067164533 |
| | <p>RCRAInfo:</p> <p>Owner: SOUND FORD (425)235-1000</p> <p>EPA ID: WAD067164533</p> <p>Contact: Not reported</p> <p>Classification: Small Quantity Generator</p> <p>TSDF Activities: Not reported</p> <p>Violation Status: No violations found</p> <p>FINDS:</p> <p>Other Pertinent Environmental Activity Identified at Site:</p> <p>RCRAInfo is a national information system that supports the Resource Conservation and Recovery Act (RCRA) program through the tracking of events and activities related to facilities that generate, transport, and treat, store, or dispose of hazardous waste. RCRAInfo allows RCRA program staff to track the notification, permit, compliance, and corrective action activities required under RCRA.</p> <p>WA-DOEFSIS (Washington - Department Of Ecology Facility / Site Identification System) is the Department of Ecology's Facility/Site identification system that provides a means to query and display data maintained by the Department of Ecology. This system contains key information for each facility/site that is currently, or has been, of interest to the departments Air Quality, Dam Safety, Hazardous Waste, Toxics Cleanup, and Water Quality Programs.</p> <p>LUST:</p> <p>Facility ID: 6089</p> <p>Facility Status: Cleanup Started</p> <p>Release ID: 1487</p> <p>Release Notification Date: 7/27/1989 00:00:00</p> <p>Release Status Date: 6/1/1995 00:00:00</p> <p>Alternate Name: SOUND FORD RENTON</p> <p>Lat/Lon: 47.473212 / -122.217722</p> <p>Affected Media: Soil</p> <p>FS ID: 58499353</p> <p>Site Response Code Unit: NW</p> <p>Facility ID: 6089</p> <p>Facility Status: Cleanup Started</p> <p>Release ID: 1487</p> <p>Release Notification Date: 7/27/1989 00:00:00</p> <p>Release Status Date: 6/1/1995 00:00:00</p> <p>Alternate Name: SOUND FORD RENTON</p> <p>Lat/Lon: 47.473212 / -122.217722</p> <p>Affected Media: Ground Water</p> <p>FS ID: 58499353</p> <p>Site Response Code Unit: NW</p> <p>WA MANIFEST:</p> <p>Facility Site ID Number: 58499353</p> <p>Permit by Rule: False</p> <p>Treatment by Generator: False</p> <p>Mixed radioactive waste: False</p> <p>Importer of hazardous waste: False</p> <p>Immediate recycler: False</p> | | |

MAP FINDINGS
FOCUS MAP 12

Map ID Site Database(s) EPA ID Number

SOUND FORD (Continued)

1000309116

Treatment/Storage/Disposal/Recycling Facility: False
 Generator of dangerous fuel waste: False
 Generator marketing to burner: False
 "Other marketers (i.e., blender, distributor, etc.)": False
 Utility boiler burner: False
 Industry boiler burner: False
 Industrial Furnace: False
 Smelter defferal: False
 Universal waste - batteries - generate: False
 Universal waste - thermostats - generate: False
 Universal waste - mercury - generate: False
 Universal waste - lamps - generate: False
 Universal waste - batteries - accumulate: False
 Universal waste - thermostats - accumulate: False
 Universal waste - mercury - accumulate: False
 Universal waste - lamps - accumulate: False
 Destination Facility for Universal Waste: False
 Off-specification used oil burner - utility boiler: False
 Off-specification used oil burner - industrial boiler: False
 Off-specification used oil burner - industrial furnace: False
 EPA ID: WAD067164533
 Facility Address 2: Not reported
 TAX REG NBR: 600113643
 NAICS CD: 44111
 BUSINESS TYPE: Not reported
 MAIL NAME: Sound Ford
 MAIL ADDR LINE1: 750 RAINIER AVE S
 MAIL CITY,ST,ZIP: RENTON, WA 98055-3203
 MAIL COUNTRY: UNITED STATES
 LEGAL ORG NAME: Sound Ford
 LEGAL ORG TYPE: Private
 LEGAL ADDR LINE1: 750 RAINIER AVE S
 LEGAL CITY,ST,ZIP: RENTON, WA 98055-3203
 LEGAL COUNTRY: UNITED STATES
 LEGAL PHONE NBR: (425)235-1000
 LEGAL EFFECTIVE DATE: 03/05/97
 LAND ORG NAME: Not reported
 LAND ORG TYPE: Private
 LAND PERSON NAME: Rick Snyder
 LAND ADDR LINE1: 750 Rainier Ave S
 LAND CITY,ST,ZIP: RENTON, WA 98055
 LAND COUNTRY: UNITED STATES
 LAND PHONE NBR: 425-235-1000
 OPERATOR ORG NAME: Sound Ford
 OPERATOR ORG TYPE: Private
 OPERATOR ADDR LINE1: 750 RAINIER AVE S
 OPERATOR CITY,ST,ZIP: RENTON, WA 98055-3203
 OPERATOR COUNTRY: UNITED STATES
 OPERATOR PHONE NBR: (425)235-1000
 OPERATOR EFFECTIVE DATE: 01/10/97
 SITE CONTACT NAME: Darren Moore
 SITE CONTACT ADDR LINE1: 750 Rainier Ave S
 SITE CONTACT ZIP: RENTON, WA 98055
 SITE CONTACT COUNTRY: UNITED STATES
 SITE CONTACT PHONE NBR: (425)277-1345
 SITE CONTACT EMAIL: Not reported
 FORM CONTACT NAME: Rocky Hansen

MAP FINDINGS
FOCUS MAP 12

| Map ID | Site | Database(s) | EPA ID Number |
|--------|------|-------------|---------------|
|--------|------|-------------|---------------|

SOUND FORD (Continued)

1000309116

FORM CONTACT ADDR LINE1: 750 Rainier Ave S
 FORM CONTACT CITY,ST,ZIP: RENTON, WA 98055
 FORM CONTACT COUNTRY: UNITED STATES
 FORM CONTACT PHONE NBR: (425)277-1345
 FORM CONTACT EMAIL: soundfordbs@yahoo.com
 GEN STATUS CD: SQG
 MONTHLY GENERATION: False
 BATCH GENERATION: True
 ONE TIME GENERATION: False
 TRANSPORTS OWN WASTE: False
 TRANSPORTS OTHRS WASTE: False
 RECYCLER ONSITE: True
 TRANSFER FACILITY: False
 OTHER EXEMPTION: Not reported
 UW BATTERY GEN: False
 USED OIL TRANSPORTER: False
 USED OIL TRANSFER FACILITY: False
 USED OIL PROCESSOR: False
 USED OIL REREFINER: False
 USED OIL FUEL MRKTR DIRECTS SHPMNTS: False
 USED OIL FUEL MRKTR MEETS SPECS: False

UST:

Facility ID: 58499353
 Site ID: 6089
 Install Date: 12/31/1964 00:00:00
 Capacity: Not reported
 Status: Removed
 Tank Name: 5
 Substance: Used Oil/Waste Oil
 Compartment #: 1
 Tank ID: 26862
 Comartment ID: 27226
 Decimal Latitude: 47.47321
 Decimal Longitude: -122.21772
 Ecology Region: North Western

Facility ID: 58499353
 Site ID: 6089
 Install Date: 12/31/1964 00:00:00
 Capacity: 111 TO 1,100 Gallons
 Status: Removed
 Tank Name: 2
 Substance: Not reported
 Compartment #: 1
 Tank ID: 27064
 Comartment ID: 27432
 Decimal Latitude: 47.47321
 Decimal Longitude: -122.21772
 Ecology Region: North Western

MAP FINDINGS
 FOCUS MAP 12

Map ID Site Database(s) EPA ID Number

SOUND FORD (Continued)

1000309116

Facility ID: 58499353
 Site ID: 6089
 Install Date: 12/31/1964 00:00:00
 Capacity: 111 TO 1,100 Gallons
 Status: Removed
 Tank Name: 6
 Substance: Used Oil/Waste Oil
 Compartment #: 1
 Tank ID: 27033
 Comartment ID: 27401
 Decimal Latitude: 47.47321
 Decimal Longitude: -122.21772
 Ecology Region: North Western

Facility ID: 58499353
 Site ID: 6089
 Install Date: 12/31/1964 00:00:00
 Capacity: 111 TO 1,100 Gallons
 Status: Removed
 Tank Name: 3
 Substance: Not reported
 Compartment #: 1
 Tank ID: 26945
 Comartment ID: 27311
 Decimal Latitude: 47.47321
 Decimal Longitude: -122.21772
 Ecology Region: North Western

Facility ID: 58499353
 Site ID: 6089
 Install Date: 12/31/1964 00:00:00
 Capacity: Not reported
 Status: Removed
 Tank Name: 1
 Substance: Unleaded Gasoline
 Compartment #: 1
 Tank ID: 26917
 Comartment ID: 27283
 Decimal Latitude: 47.47321
 Decimal Longitude: -122.21772
 Ecology Region: North Western

Facility ID: 58499353
 Site ID: 6089
 Install Date: 12/31/1964 00:00:00
 Capacity: Not reported
 Status: Removed
 Tank Name: 4
 Substance: Used Oil/Waste Oil
 Compartment #: 1
 Tank ID: 27097
 Comartment ID: 27465
 Decimal Latitude: 47.47321
 Decimal Longitude: -122.21772
 Ecology Region: North Western

MAP FINDINGS
FOCUS MAP 12

| Map ID | Site | Database(s) | EPA ID Number |
|--------|------|-------------|---------------|
|--------|------|-------------|---------------|

| | | | |
|----|--|---------------------|---------------------------|
| 43 | USA MINI MART #115 765 RAINIER AVE S RENTON, WA 98055 | LUST UST | 1000288066 N/A |
|----|--|---------------------|---------------------------|

LUST:

Facility ID: 100940
Facility Status: Cleanup Started
Release ID: 2179
Release Notification Date: 11/8/1990 00:00:00
Release Status Date: 6/1/1995 00:00:00
Alternate Name: USA PETROLEUM STATION # 115
Lat/Lon: 47.47328 / -122.21667
Affected Media: Soil
FS ID: 94569877
Site Response Code Unit: NW

Facility ID: 100940
Facility Status: Cleanup Started
Release ID: 2179
Release Notification Date: 11/8/1990 00:00:00
Release Status Date: 6/1/1995 00:00:00
Alternate Name: USA PETROLEUM STATION # 115
Lat/Lon: 47.47328 / -122.21667
Affected Media: Ground Water
FS ID: 94569877
Site Response Code Unit: NW

UST:

Facility ID: 94569877
Site ID: 100940
Install Date: 12/31/1964 00:00:00
Capacity: 111 TO 1,100 Gallons
Status: Removed
Tank Name: WASTEOIL
Substance: Used Oil/Waste Oil
Compartment #: 1
Tank ID: 22522
Comartment ID: 22842
Decimal Latitude: 47.47328
Decimal Longitude: -122.21667
Ecology Region: North Western

Facility ID: 94569877
Site ID: 100940
Install Date: 8/1/1975 00:00:00
Capacity: 10,000 to 19,999 Gallons
Status: Operational
Tank Name: 1
Substance: Leaded Gasoline
Compartment #: 1
Tank ID: 35271
Comartment ID: 35775
Decimal Latitude: 47.47328
Decimal Longitude: -122.21667
Ecology Region: North Western

MAP FINDINGS
FOCUS MAP 12

| Map ID | Site | Database(s) | EPA ID Number |
|--------|------|-------------|---------------|
|--------|------|-------------|---------------|

USA MINI MART #115 (Continued)

1000288066

| | |
|--------------------|--------------------------|
| Facility ID: | 94569877 |
| Site ID: | 100940 |
| Install Date: | 8/1/1975 00:00:00 |
| Capacity: | Not reported |
| Status: | Operational |
| Tank Name: | 4 |
| Substance: | Not reported |
| Compartment #: | 1 |
| Tank ID: | 35193 |
| Comartment ID: | 35697 |
| Decimal Latitude: | 47.47328 |
| Decimal Longitude: | -122.21667 |
| Ecology Region: | North Western |
| Facility ID: | 94569877 |
| Site ID: | 100940 |
| Install Date: | 8/1/1975 00:00:00 |
| Capacity: | 10,000 to 19,999 Gallons |
| Status: | Operational |
| Tank Name: | 2 |
| Substance: | Unleaded Gasoline |
| Compartment #: | 1 |
| Tank ID: | 35178 |
| Comartment ID: | 35682 |
| Decimal Latitude: | 47.47328 |
| Decimal Longitude: | -122.21667 |
| Ecology Region: | North Western |
| Facility ID: | 94569877 |
| Site ID: | 100940 |
| Install Date: | 8/1/1975 00:00:00 |
| Capacity: | 10,000 to 19,999 Gallons |
| Status: | Operational |
| Tank Name: | 3 |
| Substance: | Unleaded Gasoline |
| Compartment #: | 1 |
| Tank ID: | 35242 |
| Comartment ID: | 35746 |
| Decimal Latitude: | 47.47328 |
| Decimal Longitude: | -122.21667 |
| Ecology Region: | North Western |

43

**USA PETROLEUM #115
765 RAINIER AVE. S.
RENTON, WA 98055**

**ICR 1001820459
N/A**

WA ICR:

| | |
|----------------------------------|------------------------|
| Date Ecology Received Report: | 01/09/1995 |
| Contaminants Found at Site: | Petroleum products |
| Media Contaminated: | Groundwater, Soil |
| Cause of Contamination: | Tank |
| Region: | North Western |
| Type of Report Ecology Received: | Interim cleanup report |
| Site Register Issue: | 93-43 |
| County Code: | 17.00000 |
| Contact: | Not reported |
| Report Title: | Not reported |

MAP FINDINGS
FOCUS MAP 12

| Map ID | Site | Database(s) | EPA ID Number |
|--------|------|-------------|---------------|
|--------|------|-------------|---------------|

USA PETROLEUM #115 (Continued)

1001820459

| | |
|----------------------------------|---|
| Date Ecology Received Report: | 09/23/1998 |
| Contaminants Found at Site: | Petroleum products |
| Media Contaminated: | Soil |
| Cause of Contamination: | Tank |
| Region: | North Western |
| Type of Report Ecology Received: | Interim cleanup report |
| Site Register Issue: | 98-13 |
| County Code: | 17.00000 |
| Contact: | Not reported |
| Report Title: | Not reported |
| | |
| Date Ecology Received Report: | 01/22/2001 |
| Contaminants Found at Site: | Petroleum products |
| Media Contaminated: | Groundwater, Soil |
| Cause of Contamination: | Tank |
| Region: | North Western |
| Type of Report Ecology Received: | Interim cleanup report |
| Site Register Issue: | 98-33 |
| County Code: | 17.00000 |
| Contact: | Not reported |
| Report Title: | Ground Water Monitoring - Fourth Quarter |
| | |
| Date Ecology Received Report: | 04/12/2001 |
| Contaminants Found at Site: | Petroleum products |
| Media Contaminated: | Groundwater, Soil |
| Cause of Contamination: | Tank |
| Region: | North Western |
| Type of Report Ecology Received: | Interim cleanup report |
| Site Register Issue: | 98-35 |
| County Code: | 17.00000 |
| Contact: | Not reported |
| Report Title: | Ground Water Monitoring - First Quarter 2000 |
| | |
| Date Ecology Received Report: | 06/25/2001 |
| Contaminants Found at Site: | Petroleum products |
| Media Contaminated: | Groundwater, Soil |
| Cause of Contamination: | Tank |
| Region: | North Western |
| Type of Report Ecology Received: | Interim cleanup report |
| Site Register Issue: | 98-39 |
| County Code: | 17.00000 |
| Contact: | Not reported |
| Report Title: | Ground Water Monitoring - Second Quarter 2001 |
| | |
| Date Ecology Received Report: | 09/25/2001 |
| Contaminants Found at Site: | Petroleum products |
| Media Contaminated: | Groundwater, Soil |
| Cause of Contamination: | Tank |
| Region: | North Western |
| Type of Report Ecology Received: | Interim cleanup report |
| Site Register Issue: | 98-41 |
| County Code: | 17.00000 |
| Contact: | Not reported |
| Report Title: | Ground Water Monitoring - Third Quarter 2001 |
| | |
| Date Ecology Received Report: | 12/27/2001 |

MAP FINDINGS
FOCUS MAP 12

| Map ID | Site | Database(s) | EPA ID Number |
|--------|------|-------------|---------------|
|--------|------|-------------|---------------|

USA PETROLEUM #115 (Continued)

1001820459

Contaminants Found at Site: Petroleum products
 Media Contaminated: Groundwater, Soil
 Cause of Contamination: Tank
 Region: North Western
 Type of Report Ecology Received: Interim cleanup report
 Site Register Issue: 98-44
 County Code: 17.00000
 Contact: Not reported
 Report Title: Fourth Quarter Ground Water Monitoring 2001

Date Ecology Received Report: 02/28/2002
 Contaminants Found at Site: Petroleum products
 Media Contaminated: Groundwater, Soil
 Cause of Contamination: Tank
 Region: North Western
 Type of Report Ecology Received: Interim cleanup report
 Site Register Issue: 98-46
 County Code: 17.00000
 Contact: Not reported
 Report Title: First Quarter Ground Water Monitoring 2002

Date Ecology Received Report: 10/08/2002
 Contaminants Found at Site: Petroleum products
 Media Contaminated: Groundwater, Soil
 Cause of Contamination: Tank
 Region: North Western
 Type of Report Ecology Received: Interim cleanup report
 Site Register Issue: 98-53
 County Code: 17.00000
 Contact: Not reported
 Report Title: Third Quarter Ground Water Monitoring 2002

44 **TEXACO STATION 632320402**
509 S GRADY WAY
RENTON, WA 98055

RCRA-SQG 1000659277
CSCSL WAD988489464
FINDS
VCP

RCRAInfo:
 Owner: EQUILION ENTERPRISES LLC DBA SHELL OIL P
 (425) 827-0761
 EPA ID: WAD988489464
 Contact: Not reported
 Classification: Small Quantity Generator
 TSD Activities: Not reported
 Violation Status: No violations found

FINDS:

Other Pertinent Environmental Activity Identified at Site:
 RCRAInfo is a national information system that supports the Resource Conservation and Recovery Act (RCRA) program through the tracking of events and activities related to facilities that generate, transport, and treat, store, or dispose of hazardous waste. RCRAInfo allows RCRA program staff to track the notification, permit, compliance, and corrective action activities required under RCRA.

MAP FINDINGS
FOCUS MAP 12

Map ID Site Database(s) EPA ID Number

TEXACO STATION 632320402 (Continued)

1000659277

WA-DOEFSIS (Washington - Department Of Ecology Facility / Site Identification System) is the Department of Ecology's Facility/Site identification system that provides a means to query and display data maintained by the Department of Ecology. This system contains key information for each facility/site that is currently, or has been, of interest to the departments Air Quality, Dam Safety, Hazardous Waste, Toxics Cleanup, and Water Quality Programs.

SHWS:

Facility ID: 3238112
 MTBE Code: Not reported
 Prog plan code : 4
 UXO Code : Not reported
 Lat/Long : 47.473649999999999 / -122.207359999999999
 Responsible Unit: Northwest Region
 Ecology Site Status relative to the MTCA cleanup process:
 Independent Remedial Action
 Independent Site Status - those sites undergoing an independent cleanup:
 Final Independent Remedial Action Report received
 WARM Bin Number indicates the outcome of the Washington Ranking Model (WARM):
 Affected Media Status: C (Confirmed) - The presence of hazardous substances above MTCA cleanup levels has been confirmed by laboratory analysis (or field determination in the case of petroleum contamination)
 Affected Media : Ground Water
 Arsenic Code: Not reported
 Base/Neutral/Acid Organics: Not reported
 Halogenated Organic Compounds: Not reported
 EPA Priority Pollutants - Metals and Cyanide: Confirmed above MTCA cleanup levels
 Metals - Other non-priority pollutant metals: Not reported
 Polychlorinated biPhenyls (PCBs): Not reported
 Pesticides: Not reported
 Petroleum Products: Confirmed above MTCA cleanup levels
 Phenolic Compounds: Not reported
 Non-Halogenated Solvents: Not reported
 Dioxin: Not reported
 Polynuclear Aromatic Hydrocarbons (PAH): Not reported
 Reactive Wastes: Not reported
 Corrosive Wastes: Not reported
 Radioactive Wastes: Not reported
 Asbestos: Not reported
 Conventional Contaminants, Organic: Not reported
 Conventional Contaminants, Inorganic: Not reported
 Lat/Long : 47° 28' 25.14000000000001" / 122° 12' 26.495999999999999"
 Media Id : 11327
 Media Type Description : Groundwater
 Media Status Description : Confirmed
 Tributyl Tin Contaminant Group : Not reported
 Bioassay/benthic Failures Contam group : Not reported
 Wood Debris Contaminant Group : Not reported
 Other Deleterious Substance Group : Not reported

Facility ID: 3238112
 MTBE Code: Not reported
 Prog plan code : 4
 UXO Code : Not reported
 Lat/Long : 47.473649999999999 / -122.207359999999999
 Responsible Unit: Northwest Region
 Ecology Site Status relative to the MTCA cleanup process:
 Independent Remedial Action

MAP FINDINGS
FOCUS MAP 12

Map ID Site Database(s) EPA ID Number

TEXACO STATION 632320402 (Continued)

1000659277

Independent Site Status - those sites undergoing an independent cleanup:
Final Independent Remedial Action Report received
WARM Bin Number indicates the outcome of the Washington Ranking Model (WARM):
Affected Media Status: C (Confirmed) - The presence of hazardous substances above MTCA cleanup levels has been confirmed by laboratory analysis (or field determination in the case of petroleum contamination)

Affected Media : Soil
Arsenic Code: Not reported
Base/Neutral/Acid Organics: Not reported
Halogenated Organic Compounds: Not reported
EPA Priority Pollutants - Metals and Cyanide: Below MTCA cleanup levels
Metals - Other non-priority pollutant medals: Not reported
Polychlorinated biPhenyls (PCBs): Not reported
Pesticides: Confirmed above MTCA cleanup levels
Petroleum Products: Not reported
Phenolic Compounds: Not reported
Non-Halogenated Solvents: Not reported
Dioxin: Not reported
Polynuclear Aromatic Hydrocarbons (PAH): Not reported
Reactive Wastes: Not reported
Corrosive Wastes: Not reported
Radioactive Wastes: Not reported
Asbestos: Not reported
Conventional Contaminants, Organic: Not reported
Conventional Contaminants, Inorganic: Not reported
Lat/Long : 47° 28' 25.14000000000001" / 122° 12' 26.495999999999999"
Media Id : 11326
Media Type Description : Soil
Media Status Description : Confirmed
Tibutyl Tin Contaminant Group : Not reported
Bioassay/benthic Failures Contam group : Not reported
Wood Debris Contaminant Group : Not reported
Other Deleterious Substance Group : Not reported

VCP:
Facility ID : 3238112
WARM BIN # : Not reported
Ecology Status : Independent Remedial Action
NFA Code : Not reported
Program Plan Code : 4

Facility ID : 3238112
WARM BIN # : Not reported
Ecology Status : Independent Remedial Action
NFA Code : Not reported
Program Plan Code : 4

44

**GULL 1201
509 S GRADY WAY
RENTON, WA 98055**

**LUST U004020857
UST N/A**

LUST:
Facility ID: 7725
Facility Status: Cleanup Started
Release ID: 1578
Release Notification Date: 8/28/1989 00:00:00
Release Status Date: 2/19/1994 00:00:00
Alternate Name: GULL 1201
Lat/Lon: 47.47365 / -122.20736

MAP FINDINGS
FOCUS MAP 12

Map ID Site Database(s) EPA ID Number

GULL 1201 (Continued)

U004020857

Affected Media: Ground Water
FS ID: 3238112
Site Response Code Unit: NW

Facility ID: 7725
Facility Status: Cleanup Started
Release ID: 1578
Release Notification Date: 8/28/1989 00:00:00
Release Status Date: 2/19/1994 00:00:00
Alternate Name: GULL 1201
Lat/Lon: 47.47365 / -122.20736
Affected Media: Soil
FS ID: 3238112
Site Response Code Unit: NW

Facility ID: 7725
Facility Status: Monitoring
Release ID: 1578
Release Notification Date: 8/28/1989 00:00:00
Release Status Date: 9/19/1994 00:00:00
Alternate Name: GULL 1201
Lat/Lon: 47.47365 / -122.20736
Affected Media: Soil
FS ID: 3238112
Site Response Code Unit: NW

Facility ID: 7725
Facility Status: Monitoring
Release ID: 1578
Release Notification Date: 8/28/1989 00:00:00
Release Status Date: 9/19/1994 00:00:00
Alternate Name: GULL 1201
Lat/Lon: 47.47365 / -122.20736
Affected Media: Ground Water
FS ID: 3238112
Site Response Code Unit: NW

UST:

Facility ID: 3238112
Site ID: 7725
Install Date: 12/31/1964 00:00:00
Capacity: Not reported
Status: Removed
Tank Name: 2
Substance: Leaded Gasoline
Compartment #: 1
Tank ID: 4999
Comartment ID: 5097
Decimal Latitude: 47.47365
Decimal Longitude: -122.20736
Ecology Region: North Western

MAP FINDINGS
FOCUS MAP 12

| Map ID | Site | Database(s) | EPA ID Number |
|--------|------|-------------|---------------|
|--------|------|-------------|---------------|

GULL 1201 (Continued)

U004020857

Facility ID: 3238112
 Site ID: 7725
 Install Date: 12/31/1964 00:00:00
 Capacity: Not reported
 Status: Removed
 Tank Name: 24
 Substance: Unleaded Gasoline
 Compartment #: 1
 Tank ID: 14919
 Comartment ID: 15145
 Decimal Latitude: 47.47365
 Decimal Longitude: -122.20736
 Ecology Region: North Western

Facility ID: 3238112
 Site ID: 7725
 Install Date: 12/31/1964 00:00:00
 Capacity: Not reported
 Status: Removed
 Tank Name: 4
 Substance: Unleaded Gasoline
 Compartment #: 1
 Tank ID: 4962
 Comartment ID: 5060
 Decimal Latitude: 47.47365
 Decimal Longitude: -122.20736
 Ecology Region: North Western

Facility ID: 3238112
 Site ID: 7725
 Install Date: 12/31/1964 00:00:00
 Capacity: Not reported
 Status: Removed
 Tank Name: 1
 Substance: Unleaded Gasoline
 Compartment #: 1
 Tank ID: 4905
 Comartment ID: 5003
 Decimal Latitude: 47.47365
 Decimal Longitude: -122.20736
 Ecology Region: North Western

44

**GULL #1201
 509 S. GRADY WAY
 RENTON, WA 98055**

**ICR S104484731
 N/A**

WA ICR:

Date Ecology Received Report: 08/23/1996
 Contaminants Found at Site: Petroleum products
 Media Contaminated: Groundwater, Soil
 Cause of Contamination: Tank
 Region: North Western
 Type of Report Ecology Received: Interim cleanup report
 Site Register Issue: 94-36
 County Code: 17.00000
 Contact: Not reported
 Report Title: Not reported

MAP FINDINGS
FOCUS MAP 12

Map ID Site Database(s) EPA ID Number

GULL #1201 (Continued)

S104484731

Date Ecology Received Report: 02/11/1997
 Contaminants Found at Site: Petroleum products
 Media Contaminated: Groundwater, Soil
 Cause of Contamination: Tank
 Region: North Western
 Type of Report Ecology Received: Interim cleanup report
 Site Register Issue: 94-46
 County Code: 17.00000
 Contact: Not reported
 Report Title: Not reported

Date Ecology Received Report: / /
 Contaminants Found at Site: Petroleum products
 Media Contaminated: Groundwater, Soil
 Cause of Contamination: Tank
 Region: North Western
 Type of Report Ecology Received: Interim cleanup report
 Site Register Issue: 95-12
 County Code: 17.00000
 Contact: Not reported
 Report Title: Not reported

Date Ecology Received Report: 04/21/1997
 Contaminants Found at Site: Petroleum products
 Media Contaminated: Groundwater, Soil
 Cause of Contamination: Tank
 Region: North Western
 Type of Report Ecology Received: Interim cleanup report
 Site Register Issue: 95-13
 County Code: 17.00000
 Contact: Not reported
 Report Title: Not reported

Date Ecology Received Report: 03/12/1998
 Contaminants Found at Site: Petroleum products
 Media Contaminated: Groundwater, Soil
 Cause of Contamination: Tank
 Region: North Western
 Type of Report Ecology Received: Interim cleanup report
 Site Register Issue: 98-02
 County Code: 17.00000
 Contact: Not reported
 Report Title: Not reported

Date Ecology Received Report: 06/22/1998
 Contaminants Found at Site: Petroleum products
 Media Contaminated: Groundwater, Soil
 Cause of Contamination: Tank
 Region: North Western
 Type of Report Ecology Received: Interim cleanup report
 Site Register Issue: 98-06
 County Code: 17.00000
 Contact: Not reported
 Report Title: Not reported

Date Ecology Received Report: 04/16/1998

MAP FINDINGS
FOCUS MAP 12

Map ID Site Database(s) EPA ID Number

GULL #1201 (Continued)

S104484731

Contaminants Found at Site: Petroleum products
Media Contaminated: Groundwater, Soil
Cause of Contamination: Tank
Region: North Western
Type of Report Ecology Received: Interim cleanup report
Site Register Issue: 98-07
County Code: 17.00000
Contact: Not reported
Report Title: Not reported

Date Ecology Received Report: 10/13/1998
Contaminants Found at Site: Petroleum products
Media Contaminated: Groundwater, Soil
Cause of Contamination: Tank
Region: North Western
Type of Report Ecology Received: Interim cleanup report
Site Register Issue: 98-08
County Code: 17.00000
Contact: Not reported
Report Title: Not reported

Date Ecology Received Report: 01/07/1999
Contaminants Found at Site: Petroleum products
Media Contaminated: Groundwater, Soil
Cause of Contamination: Tank
Region: North Western
Type of Report Ecology Received: Interim cleanup report
Site Register Issue: 98-11
County Code: 17.00000
Contact: Not reported
Report Title: Not reported

Date Ecology Received Report: 12/06/1993
Contaminants Found at Site: Petroleum products
Media Contaminated: Groundwater, Soil
Cause of Contamination: Tank
Region: North Western
Type of Report Ecology Received: Interim cleanup report
Site Register Issue: 93-13
County Code: 17.00000
Contact: Not reported
Report Title: Not reported

Date Ecology Received Report: 02/20/1995
Contaminants Found at Site: Petroleum products
Media Contaminated: Groundwater, Soil
Cause of Contamination: Tank
Region: North Western
Type of Report Ecology Received: Interim cleanup report
Site Register Issue: 93-48
County Code: 17.00000
Contact: Not reported
Report Title: Not reported

Date Ecology Received Report: 04/24/1995
Contaminants Found at Site: Petroleum products
Media Contaminated: Groundwater

MAP FINDINGS
FOCUS MAP 12

Map ID Site Database(s) EPA ID Number

GULL #1201 (Continued)

S104484731

Cause of Contamination: Tank
 Region: North Western
 Type of Report Ecology Received: Interim cleanup report
 Site Register Issue: 94-03
 County Code: 17.00000
 Contact: Not reported
 Report Title: Not reported

Date Ecology Received Report: 05/30/1995
 Contaminants Found at Site: Petroleum products
 Media Contaminated: Groundwater, Soil
 Cause of Contamination: Tank
 Region: North Western
 Type of Report Ecology Received: Interim cleanup report
 Site Register Issue: 94-07
 County Code: 17.00000
 Contact: Not reported
 Report Title: Not reported

Date Ecology Received Report: 04/15/1994
 Contaminants Found at Site: Petroleum products
 Media Contaminated: Groundwater, Soil
 Cause of Contamination: Tank
 Region: North Western
 Type of Report Ecology Received: Interim cleanup report
 Site Register Issue: 93-28
 County Code: 17.00000
 Contact: Not reported
 Report Title: Not reported

Date Ecology Received Report: 04/15/1994
 Contaminants Found at Site: Petroleum products
 Media Contaminated: Groundwater, Soil
 Cause of Contamination: Tank
 Region: North Western
 Type of Report Ecology Received: Interim cleanup report
 Site Register Issue: 93-29
 County Code: 17.00000
 Contact: Not reported
 Report Title: Not reported

Date Ecology Received Report: 10/16/1995
 Contaminants Found at Site: Petroleum products
 Media Contaminated: Groundwater, Soil
 Cause of Contamination: Tank
 Region: North Western
 Type of Report Ecology Received: Interim cleanup report
 Site Register Issue: 94-15
 County Code: 17.00000
 Contact: Not reported
 Report Title: Not reported

Date Ecology Received Report: 04/25/2001
 Contaminants Found at Site: Petroleum products
 Media Contaminated: Groundwater, Soil
 Cause of Contamination: Tank
 Region: North Western

MAP FINDINGS
FOCUS MAP 12

| Map ID | Site | Database(s) | EPA ID Number |
|-----------|--|---------------------|---------------------------|
| | GULL #1201 (Continued) | | S104484731 |
| | Type of Report Ecology Received: Not reported Site Register Issue: 98-36 County Code: 17.00000 Contact: Not reported Report Title: Letter Report Summary | | |
| | Date Ecology Received Report: 08/09/2001 Contaminants Found at Site: Petroleum products Media Contaminated: Groundwater, Soil Cause of Contamination: Tank Region: North Western Type of Report Ecology Received: Interim cleanup report Site Register Issue: 98-40 County Code: 17.00000 Contact: Not reported Report Title: Results of Ground Water Monitoring - First Quarter 2001 | | |
| 45 | SOUND FORD RENTON 750 RAINIER AVE. RENTON, WA 98055 | ICR | S103509540 N/A |
| | WA ICR: Date Ecology Received Report: 10/04/1989 Contaminants Found at Site: Petroleum products Media Contaminated: Groundwater, Soil Cause of Contamination: Tank Region: North Western Type of Report Ecology Received: Interim cleanup report Site Register Issue: 92-46 County Code: 17.00000 Contact: Not reported Report Title: Not reported | | |
| 46 | CHEVRON 99114 301 GRADY WAY RENTON, WA 98055 | LUST UST | U003027299 N/A |
| | LUST: Facility ID: 5256 Facility Status: Cleanup Started Release ID: 2155 Release Notification Date: 4/5/1991 00:00:00 Release Status Date: 6/1/1995 00:00:00 Alternate Name: CHEVRON STATION # 9-9114 Lat/Lon: 47.471452 / -122.216847 Affected Media: Ground Water FS ID: 77287947 Site Response Code Unit: NW | | |
| | Facility ID: 5256 Facility Status: Cleanup Started Release ID: 2155 Release Notification Date: 4/5/1991 00:00:00 Release Status Date: 6/1/1995 00:00:00 Alternate Name: CHEVRON STATION # 9-9114 Lat/Lon: 47.471452 / -122.216847 Affected Media: Soil FS ID: 77287947 | | |

MAP FINDINGS
FOCUS MAP 12

| Map ID | Site | Database(s) | EPA ID Number |
|--------|------|-------------|---------------|
|--------|------|-------------|---------------|

CHEVRON 99114 (Continued)

U003027299

Site Response Code Unit: NW

UST:

Facility ID: 77287947
 Site ID: 5256
 Install Date: 12/31/1964 00:00:00
 Capacity: 111 TO 1,100 Gallons
 Status: Removed
 Tank Name: 6
 Substance: Used Oil/Waste Oil
 Compartment #: 1
 Tank ID: 16380
 Comartment ID: 16623
 Decimal Latitude: 47.47145
 Decimal Longitude: -122.21685
 Ecology Region: North Western

Facility ID: 77287947
 Site ID: 5256
 Install Date: 1/10/1965 00:00:00
 Capacity: Not reported
 Status: Removed
 Tank Name: 1
 Substance: Unleaded Gasoline
 Compartment #: 1
 Tank ID: 16387
 Comartment ID: 16630
 Decimal Latitude: 47.47145
 Decimal Longitude: -122.21685
 Ecology Region: North Western

Facility ID: 77287947
 Site ID: 5256
 Install Date: 1/1/1993 00:00:00
 Capacity: 10,000 to 19,999 Gallons
 Status: Operational
 Tank Name: 9
 Substance: Unleaded Gasoline
 Compartment #: 1
 Tank ID: 16417
 Comartment ID: 16660
 Decimal Latitude: 47.47145
 Decimal Longitude: -122.21685
 Ecology Region: North Western

Facility ID: 77287947
 Site ID: 5256
 Install Date: 12/31/1964 00:00:00
 Capacity: 111 TO 1,100 Gallons
 Status: Removed
 Tank Name: 5
 Substance: Not reported
 Compartment #: 1
 Tank ID: 16434
 Comartment ID: 16677
 Decimal Latitude: 47.47145
 Decimal Longitude: -122.21685
 Ecology Region: North Western

MAP FINDINGS
FOCUS MAP 12

Map ID Site Database(s) EPA ID Number

CHEVRON 99114 (Continued)

U003027299

Facility ID: 77287947
 Site ID: 5256
 Install Date: 1/1/1965 00:00:00
 Capacity: Not reported
 Status: Removed
 Tank Name: 4
 Substance: Not reported
 Compartment #: 1
 Tank ID: 16249
 Comartment ID: 16491
 Decimal Latitude: 47.47145
 Decimal Longitude: -122.21685
 Ecology Region: North Western

Facility ID: 77287947
 Site ID: 5256
 Install Date: 2/15/1993 00:00:00
 Capacity: 10,000 to 19,999 Gallons
 Status: Operational
 Tank Name: 7
 Substance: Unleaded Gasoline
 Compartment #: 1
 Tank ID: 16508
 Comartment ID: 16752
 Decimal Latitude: 47.47145
 Decimal Longitude: -122.21685
 Ecology Region: North Western

Facility ID: 77287947
 Site ID: 5256
 Install Date: 1/1/1965 00:00:00
 Capacity: Not reported
 Status: Removed
 Tank Name: 3
 Substance: Unleaded Gasoline
 Compartment #: 1
 Tank ID: 16516
 Comartment ID: 16760
 Decimal Latitude: 47.47145
 Decimal Longitude: -122.21685
 Ecology Region: North Western

Facility ID: 77287947
 Site ID: 5256
 Install Date: 1/1/1993 00:00:00
 Capacity: 10,000 to 19,999 Gallons
 Status: Operational
 Tank Name: 8
 Substance: Leaded Gasoline
 Compartment #: 1
 Tank ID: 16303
 Comartment ID: 16545
 Decimal Latitude: 47.47145
 Decimal Longitude: -122.21685
 Ecology Region: North Western

MAP FINDINGS
FOCUS MAP 12

| Map ID | Site | Database(s) | EPA ID Number |
|-----------|--|--|--|
| | CHEVRON 99114 (Continued) | | U003027299 |
| | Facility ID: 77287947 Site ID: 5256 Install Date: 1/1/1978 00:00:00 Capacity: Not reported Status: Removed Tank Name: 2 Substance: Leaded Gasoline Compartment #: 1 Tank ID: 16334 Comartment ID: 16576 Decimal Latitude: 47.47145 Decimal Longitude: -122.21685 Ecology Region: North Western | | |
| 46 | RENTON VILLAGE CLEANERS INC 53 S GRADY WAY RENTON, WA 98055 | RCRA-SQG FINDS INACTIVE DRYCLEANERS | 1001490322 WAD070047733 |
| | RCRAInfo: Owner: MYONG HO KIM (425) 226-8830 EPA ID: WAD070047733 Contact: Not reported Classification: Conditionally Exempt Small Quantity Generator TSDF Activities: Not reported Violation Status: No violations found FINDS: Other Pertinent Environmental Activity Identified at Site: RCRAInfo is a national information system that supports the Resource Conservation and Recovery Act (RCRA) program through the tracking of events and activities related to facilities that generate, transport, and treat, store, or dispose of hazardous waste. RCRAInfo allows RCRA program staff to track the notification, permit, compliance, and corrective action activities required under RCRA. WA-DOEFSIS (Washington - Department Of Ecology Facility / Site Identification System) is the Department of Ecology's Facility/Site identification system that provides a means to query and display data maintained by the Department of Ecology. This system contains key information for each facility/site that is currently, or has been, of interest to the departments Air Quality, Dam Safety, Hazardous Waste, Toxics Cleanup, and Water Quality Programs. WA DRYCLN INACTIVE: FS ID: 4192 Facility ID: WAD070047733 NAICS Code: 81232 | | |
| 46 | AIRTOUCH CELLULAR SOUTH CENTER 15 S GRADY WAY RENTON, WA 98055 | RCRA-SQG FINDS | 1000878987 WAD988523270 |

MAP FINDINGS
FOCUS MAP 12

| Map ID | Site | Database(s) | EPA ID Number |
|--------|------|-------------|---------------|
|--------|------|-------------|---------------|

AIRTOUCH CELLULAR SOUTH CENTER (Continued)

1000878987

RCRAInfo:
 Owner: RENTON VILLAGE ASSOCIATES
 EPA ID: WAD988523270
 Contact: LOREN LASKOW
 (425) 228-3000
 Classification: Small Quantity Generator
 TSD Activities: Not reported
 Violation Status: No violations found

FINDS:

Other Pertinent Environmental Activity Identified at Site:
 RCRAInfo is a national information system that supports the Resource Conservation and Recovery Act (RCRA) program through the tracking of events and activities related to facilities that generate, transport, and treat, store, or dispose of hazardous waste. RCRAInfo allows RCRA program staff to track the notification, permit, compliance, and corrective action activities required under RCRA.
 WA-DOEFSIS (Washington - Department Of Ecology Facility / Site Identification System) is the Department of Ecology's Facility/Site identification system that provides a means to query and display data maintained by the Department of Ecology. This system contains key information for each facility/site that is currently, or has been, of interest to the departments Air Quality, Dam Safety, Hazardous Waste, Toxics Cleanup, and Water Quality Programs.

**46 WALKERS RENTON MITSUBISHI
 200 S GRADY WAY
 RENTON, WA 98055**

**RCRA-SQG 1000879105
 FINDS WAD988524542
 MANIFEST**

RCRAInfo:
 Owner: WALKERS RENTON MITSUBISHI
 (425)277-1320
 EPA ID: WAD988524542
 Contact: Not reported
 Classification: Small Quantity Generator
 TSD Activities: Not reported
 Violation Status: No violations found

FINDS:

Other Pertinent Environmental Activity Identified at Site:
 RCRAInfo is a national information system that supports the Resource Conservation and Recovery Act (RCRA) program through the tracking of events and activities related to facilities that generate, transport, and treat, store, or dispose of hazardous waste. RCRAInfo allows RCRA program staff to track the notification, permit, compliance, and corrective action activities required under RCRA.
 WA-DOEFSIS (Washington - Department Of Ecology Facility / Site Identification System) is the Department of Ecology's Facility/Site identification system that provides a means to query and display data maintained by the Department of Ecology. This system contains key information for each facility/site that is currently, or has been, of interest to the departments Air Quality, Dam Safety, Hazardous Waste, Toxics Cleanup, and Water Quality Programs.

WA MANIFEST:
 Facility Site ID Number: 18869255
 Permit by Rule: False
 Treatment by Generator: False
 Mixed radioactive waste: False
 Importer of hazardous waste: False
 Immediate recycler: False

MAP FINDINGS
FOCUS MAP 12

Map ID Site Database(s) EPA ID Number

WALKERS RENTON MITSUBISHI (Continued)

1000879105

Treatment/Storage/Disposal/Recycling Facility: False
 Generator of dangerous fuel waste: False
 Generator marketing to burner: False
 "Other marketers (i.e., blender, distributor, etc.)": False
 Utility boiler burner: False
 Industry boiler burner: False
 Industrial Furnace: False
 Smelter deferral: False
 Universal waste - batteries - generate: False
 Universal waste - thermostats - generate: False
 Universal waste - mercury - generate: False
 Universal waste - lamps - generate: False
 Universal waste - batteries - accumulate: False
 Universal waste - thermostats - accumulate: False
 Universal waste - mercury - accumulate: False
 Universal waste - lamps - accumulate: False
 Destination Facility for Universal Waste: False
 Off-specification used oil burner - utility boiler: False
 Off-specification used oil burner - industrial boiler: False
 Off-specification used oil burner - industrial furnace: False
 EPA ID: WAD988524542
 Facility Address 2: Not reported
 TAX REG NBR: 601041717
 NAICS CD: 44111
 BUSINESS TYPE: Not reported
 MAIL NAME: Walkers Renton Mitsubishi
 MAIL ADDR LINE1: 200 S GRADY WAY
 MAIL CITY,ST,ZIP: RENTON, WA 98055-3213
 MAIL COUNTRY: UNITED STATES
 LEGAL ORG NAME: Walkers Renton Mitsubishi
 LEGAL ORG TYPE: Private
 LEGAL ADDR LINE1: 200 S GRADY WAY
 LEGAL CITY,ST,ZIP: RENTON, WA 98055-3213
 LEGAL COUNTRY: UNITED STATES
 LEGAL PHONE NBR: (425)277-1320
 LEGAL EFFECTIVE DATE: 05/04/93
 LAND ORG NAME: Not reported
 LAND ORG TYPE: Private
 LAND PERSON NAME: Ann Knack
 LAND ADDR LINE1: 25133 SE 158TH ST
 LAND CITY,ST,ZIP: ISSAQUAH, WA 98027-8247
 LAND COUNTRY: UNITED STATES
 LAND PHONE NBR: (360)392-4781
 OPERATOR ORG NAME: WALKER'S RENTON Mitsubishi
 OPERATOR ORG TYPE: Private
 OPERATOR ADDR LINE1: 200 S GRADY WAY
 OPERATOR CITY,ST,ZIP: RENTON, WA 98055-3213
 OPERATOR COUNTRY: UNITED STATES
 OPERATOR PHONE NBR: (425)226-2775
 OPERATOR EFFECTIVE DATE: 08/07/96
 SITE CONTACT NAME: Dan Feighner
 SITE CONTACT ADDR LINE1: 720 RAINIER AVE S
 SITE CONTACT ZIP: RENTON, WA 98055-3203
 SITE CONTACT COUNTRY: UNITED STATES
 SITE CONTACT PHONE NBR: (425)226-2775
 SITE CONTACT EMAIL: Not reported
 FORM CONTACT NAME: Dan Feighner

MAP FINDINGS
FOCUS MAP 12

| Map ID | Site | Database(s) | EPA ID Number |
|--------|------|-------------|---------------|
|--------|------|-------------|---------------|

WALKERS RENTON MITSUBISHI (Continued)

1000879105

FORM CONTACT ADDR LINE1: 720 RAINIER AVE S
 FORM CONTACT CITY,ST,ZIP: RENTON, WA 98055-3203
 FORM CONTACT COUNTRY: UNITED STATES
 FORM CONTACT PHONE NBR: (425)226-2775
 FORM CONTACT EMAIL: dfeighner@wr-sub-mits.com
 GEN STATUS CD: SQG
 MONTHLY GENERATION: True
 BATCH GENERATION: False
 ONE TIME GENERATION: False
 TRANSPORTS OWN WASTE: False
 TRANSPORTS OTHRS WASTE: False
 RECYCLER ONSITE: False
 TRANSFER FACILITY: False
 OTHER EXEMPTION: Not reported
 UW BATTERY GEN: False
 USED OIL TRANSPORTER: False
 USED OIL TRANSFER FACILITY: False
 USED OIL PROCESSOR: False
 USED OIL REREFINER: False
 USED OIL FUEL MRKTR DIRECTS SHPMNTS: False
 USED OIL FUEL MRKTR MEETS SPECS: False

52

**TALBOT ROAD S RENTON
 COR OF TALBOT & RENTON VLG PL
 RENTON, WA 98055**

**RCRA-SQG 1000199662
 FINDS WAD981773823**

RCRAInfo:
 Owner: WA ECY
 EPA ID: WAD981773823
 Contact: LAWRENCE ASHLEY
 (360) 867-7014
 Classification: Small Quantity Generator
 TSD Activities: Not reported
 Violation Status: No violations found

FINDS:

Other Pertinent Environmental Activity Identified at Site:
 RCRAInfo is a national information system that supports the Resource Conservation and Recovery Act (RCRA) program through the tracking of events and activities related to facilities that generate, transport, and treat, store, or dispose of hazardous waste. RCRAInfo allows RCRA program staff to track the notification, permit, compliance, and corrective action activities required under RCRA.

53

**RENTON TALBOT DELAWARE INC
 ONE RENTON PL 555 S RENTON VIL
 RENTON, WA 98055**

**RCRA-SQG 1000417428
 FINDS WAD988469532**

MAP FINDINGS
FOCUS MAP 12

| Map ID | Site | Database(s) | EPA ID Number |
|--------|------|-------------|---------------|
|--------|------|-------------|---------------|

RENTON TALBOT DELAWARE INC (Continued)

1000417428

RCRAInfo:
 Owner: RENTON TALBOT DELAWARE INC
 (425)277-9099
 EPA ID: WAD988469532
 Contact: Not reported
 Classification: Small Quantity Generator
 TSDF Activities: Not reported
 Violation Status: No violations found

FINDS:

Other Pertinent Environmental Activity Identified at Site:
 RCRAInfo is a national information system that supports the Resource Conservation and Recovery Act (RCRA) program through the tracking of events and activities related to facilities that generate, transport, and treat, store, or dispose of hazardous waste. RCRAInfo allows RCRA program staff to track the notification, permit, compliance, and corrective action activities required under RCRA.

81

**PSE SWARR STATION
2100 BENSON DR S
RENTON, WA 98055**

**RCRA-SQG 1004795042
CSCSL WAR000006007
MANIFEST**

RCRAInfo:
 Owner: PUGET SOUND ENERGY
 (425)454-6363
 EPA ID: WAR000006007
 Contact: Not reported
 Classification: Conditionally Exempt Small Quantity Generator
 TSDF Activities: Not reported
 Violation Status: No violations found

SHWS:

Facility ID: 34061845
 MTBE Code: Not reported
 Prog plan code : Not reported
 UXO Code : Not reported
 Lat/Long : 47.471510000000002 / -122.20535
 Responsible Unit: Northwest Region
 Ecology Site Status relative to the MTCA cleanup process:
 Awaiting Site Hazard Assessment (SHA)
 Independent Site Status - those sites undergoing an independent cleanup:
 Not reported
 WARM Bin Number indicates the outcome of the Washington Ranking Model (WARM):
 Affected Media Status: C (Confirmed) - The presence of hazardous substances above MTCA cleanup levels has been confirmed by laboratory analysis (or field determination in the case of petroleum contamination)
 Affected Media : Soil
 Arsenic Code: C (Confirmed) - The presence of hazardous substances above MTCA cleanup levels has been confirmed by laboratory analysis (or field determination in the case of petroleum contamination)
 Base/Neutral/Acid Organics: Not reported
 Halogenated Organic Compounds: Not reported
 EPA Priority Pollutants - Metals and Cyanide: Confirmed above MTCA cleanup levels
 Metals - Other non-priority pollutant medals: Not reported
 Polychlorinated biPhenyls (PCBs): Not reported
 Pesticides: Not reported

MAP FINDINGS
FOCUS MAP 12

Map ID Site Database(s) EPA ID Number

PSE SWARR STATION (Continued)

1004795042

| | |
|---|--|
| Petroleum Products: | Treated, removed, or contained |
| Phenolic Compounds: | Not reported |
| Non-Halogenated Solvents: | Not reported |
| Dioxin: | Not reported |
| Polynuclear Aromatic Hydrocarbons (PAH): | Not reported |
| Reactive Wastes: | Not reported |
| Corrosive Wastes: | Not reported |
| Radioactive Wastes: | Not reported |
| Asbestos: | Not reported |
| Conventional Contaminants, Organic: | Below MTCA cleanup levels |
| Conventional Contaminants, Inorganic: | Not reported |
| Lat/Long : | 47° 28' 17.44000000000001" / 122° 12' 19.26000000000002" |
| Media Id : | 11820 |
| Media Type Description : | Soil |
| Media Status Description : | Confirmed |
| Tibutyl Tin Contaminant Group : | Not reported |
| Bioassay/benthic Failures Contam group : | Not reported |
| Wood Debris Contaminant Group : | Not reported |
| Other Deleterious Substance Group : | Not reported |
| Facility ID: | 34061845 |
| MTBE Code: | Not reported |
| Prog plan code : | Not reported |
| UXO Code : | Not reported |
| Lat/Long : | 47.471510000000002 / -122.20535 |
| Responsible Unit: | Northwest Region |
| Ecology Site Status relative to the MTCA cleanup process: | Awaiting Site Hazard Assessment (SHA) |
| Independent Site Status - those sites undergoing an independent cleanup: | Not reported |
| WARM Bin Number indicates the outcome of the Washington Ranking Model (WARM): | |
| Affected Media Status: | C (Confirmed) - The presence of hazardous substances above MTCA cleanup levels has been confirmed by laboratory analysis (or field determination in the case of petroleum contamination) |
| Affected Media : | Ground Water |
| Arsenic Code: | C (Confirmed) - The presence of hazardous substances above MTCA cleanup levels has been confirmed by laboratory analysis (or field determination in the case of petroleum contamination) |
| Base/Neutral/Acid Organics: | Not reported |
| Halogenated Organic Compounds: | Not reported |
| EPA Priority Pollutants - Metals and Cyanide: | Confirmed above MTCA cleanup levels |
| Metals - Other non-priority pollutant medals: | Not reported |
| Polychlorinated biPhenyls (PCBs): | Not reported |
| Pesticides: | Not reported |
| Petroleum Products: | Not reported |
| Phenolic Compounds: | Not reported |
| Non-Halogenated Solvents: | Not reported |
| Dioxin: | Not reported |
| Polynuclear Aromatic Hydrocarbons (PAH): | Not reported |
| Reactive Wastes: | Not reported |
| Corrosive Wastes: | Not reported |
| Radioactive Wastes: | Not reported |
| Asbestos: | Not reported |
| Conventional Contaminants, Organic: | Below MTCA cleanup levels |
| Conventional Contaminants, Inorganic: | Not reported |
| Lat/Long : | 47° 28' 17.44000000000001" / 122° 12' 19.26000000000002" |
| Media Id : | 11819 |

MAP FINDINGS
FOCUS MAP 12

Map ID Site Database(s) EPA ID Number

PSE SWARR STATION (Continued)

1004795042

| | |
|--|--------------|
| Media Type Description : | Groundwater |
| Media Status Description : | Confirmed |
| Tibutyl Tin Contaminant Group : | Not reported |
| Bioassay/benthic Failures Contam group : | Not reported |
| Wood Debris Contaminant Group : | Not reported |
| Other Deleterious Substance Group : | Not reported |

WA MANIFEST:

| | |
|---|-------------------------|
| Facility Site ID Number: | 34061845 |
| Permit by Rule: | False |
| Treatment by Generator: | False |
| Mixed radioactive waste: | False |
| Importer of hazardous waste: | False |
| Immediate recycler: | False |
| Treatment/Storage/Disposal/Recycling Facility: | False |
| Generator of dangerous fuel waste: | False |
| Generator marketing to burner: | False |
| "Other marketers (i.e., blender, distributor, etc.)": | False |
| Utility boiler burner: | False |
| Industry boiler burner: | False |
| Industrial Furnace: | False |
| Smelter defferal: | False |
| Universal waste - batteries - generate: | False |
| Universal waste - thermostats - generate: | False |
| Universal waste - mercury - generate: | False |
| Universal waste - lamps - generate: | False |
| Universal waste - batteries - accumulate: | False |
| Universal waste - thermostats - accumulate: | False |
| Universal waste - mercury - accumulate: | False |
| Universal waste - lamps - accumulate: | False |
| Destination Facility for Universal Waste: | False |
| Off-specification used oil burner - utility boiler: | False |
| Off-specification used oil burner - industrial boiler: | False |
| Off-specification used oil burner - industrial furnace: | False |
| EPA ID: | WAR000006007 |
| Facility Address 2: | Not reported |
| TAX REG NBR: | 179010055 |
| NAICS CD: | 22121 |
| BUSINESS TYPE: | Not reported |
| MAIL NAME: | PSE Swarr Station |
| MAIL ADDR LINE1: | 6905 S 228th St SKC WMF |
| MAIL CITY,ST,ZIP: | KENT, WA 98032 |
| MAIL COUNTRY: | UNITED STATES |
| LEGAL ORG NAME: | Puget Sound Energy |
| LEGAL ORG TYPE: | Private |
| LEGAL ADDR LINE1: | PO Box 90868 |
| LEGAL CITY,ST,ZIP: | BELLEVUE, WA 98009-0868 |
| LEGAL COUNTRY: | UNITED STATES |
| LEGAL PHONE NBR: | (425)454-6363 |
| LEGAL EFFECTIVE DATE: | 03/03/97 |
| LAND ORG NAME: | Puget Sound Energy |
| LAND ORG TYPE: | Private |
| LAND PERSON NAME: | Not reported |
| LAND ADDR LINE1: | PO Box 90868 |
| LAND CITY,ST,ZIP: | BELLEVUE, WA 98009-0868 |
| LAND COUNTRY: | UNITED STATES |
| LAND PHONE NBR: | (425)454-6363 |
| OPERATOR ORG NAME: | PSE Swarr |

MAP FINDINGS
FOCUS MAP 12

Map ID Site Database(s) EPA ID Number

PSE SWARR STATION (Continued)

1004795042

OPERATOR ORG TYPE: Private
 OPERATOR ADDR LINE1: 2100 Benson Dr S
 OPERATOR CITY,ST,ZIP: Renton, WA 98055
 OPERATOR COUNTRY: UNITED STATES
 OPERATOR PHONE NBR: (360)853-8341
 OPERATOR EFFECTIVE DATE: 08/14/96
 SITE CONTACT NAME: Lea M Boyle
 SITE CONTACT ADDR LINE1: 6905 228th St SKC WMF
 SITE CONTACT ZIP: KENT, WA 98032
 SITE CONTACT COUNTRY: UNITED STATES
 SITE CONTACT PHONE NBR: (253)437-6789
 SITE CONTACT EMAIL: lea.boyle@pse.com
 FORM CONTACT NAME: Lea M Boyle
 FORM CONTACT ADDR LINE1: 6905 228th St SKC WMF
 FORM CONTACT CITY,ST,ZIP: KENT, WA 98032
 FORM CONTACT COUNTRY: UNITED STATES
 FORM CONTACT PHONE NBR: (253)437-6789
 FORM CONTACT EMAIL: lea.boyle@pse.com
 GEN STATUS CD: SQG
 MONTHLY GENERATION: False
 BATCH GENERATION: False
 ONE TIME GENERATION: False
 TRANSPORTS OWN WASTE: False
 TRANSPORTS OTHRS WASTE: False
 RECYCLER ONSITE: False
 TRANSFER FACILITY: False
 OTHER EXEMPTION: Not reported
 UW BATTERY GEN: False
 USED OIL TRANSPORTER: False
 USED OIL TRANSFER FACILITY: False
 USED OIL PROCESSOR: False
 USED OIL REREFINER: False
 USED OIL FUEL MRKTR DIRECTS SHPMNTS: False
 USED OIL FUEL MRKTR MEETS SPECS: False

**83 NORTHWEST PIPELINE METER STATIONS - S. SEATTLE STN
 800 S 21ST ST.
 RENTON, WA 98055**

**ICR S103508447
 N/A**

WA ICR:
 Date Ecology Received Report: 07/24/1991
 Contaminants Found at Site: Metals
 Media Contaminated: Soil
 Cause of Contamination: Spill
 Region: North Western
 Type of Report Ecology Received: Interim cleanup report
 Site Register Issue: 92-16
 County Code: 17.00000
 Contact: Not reported
 Report Title: Not reported

MAP FINDINGS
FOCUS MAP 12

| Map ID | Site | Database(s) | EPA ID Number |
|--------|------|-------------|---------------|
|--------|------|-------------|---------------|

| | | | |
|----|--|------------------------|------------------------------------|
| 83 | NORTHWEST PIPELINE SEATTLE 800 S 21ST ST RENTON, WA 98055 | CSCSL FINDS | 1007080508 110015572281 |
|----|--|------------------------|------------------------------------|

FINDS:

Other Pertinent Environmental Activity Identified at Site:

WA-DOEFSIS (Washington - Department Of Ecology Facility / Site Identification System) is the Department of Ecology's Facility/Site identification system that provides a means to query and display data maintained by the Department of Ecology. This system contains key information for each facility/site that is currently, or has been, of interest to the departments Air Quality, Dam Safety, Hazardous Waste, Toxics Cleanup, and Water Quality Programs.

SHWS:

Facility ID: 2392
 MTBE Code: Not reported
 Prog plan code : Not reported
 UXO Code : Not reported
 Lat/Long : 47.466500000000003 / -122.21738000000001
 Responsible Unit: Northwest Region
 Ecology Site Status relative to the MTCA cleanup process:
 Ranked, Awaiting Remedial Action (RA)
 Independent Site Status - those sites undergoing an independent cleanup:
 Not reported
 WARM Bin Number indicates the outcome of the Washington Ranking Model (WARM):
 Affected Media Status: C (Confirmed) - The presence of hazardous substances above MTCA cleanup levels has been confirmed by laboratory analysis (or field determination in the case of petroleum contamination)
 Affected Media : Soil
 Arsenic Code: Not reported
 Base/Neutral/Acid Organics: Not reported
 Halogenated Organic Compounds: Not reported
 EPA Priority Pollutants - Metals and Cyanide: Confirmed above MTCA cleanup levels
 Metals - Other non-priority pollutant medals: Not reported
 Polychlorinated biPhenyls (PCBs): Not reported
 Pesticides: Suspected to be present
 Petroleum Products: Not reported
 Phenolic Compounds: Not reported
 Non-Halogenated Solvents: Not reported
 Dioxin: Not reported
 Polynuclear Aromatic Hydrocarbons (PAH): Not reported
 Reactive Wastes: Not reported
 Corrosive Wastes: Not reported
 Radioactive Wastes: Not reported
 Asbestos: Not reported
 Conventional Contaminants, Organic: Not reported
 Conventional Contaminants, Inorganic: Not reported
 Lat/Long : 47° 27' 59.39999999999999" / 122° 13' 2.5699999999999998"
 Media Id : 3416
 Media Type Description : Soil
 Media Status Description : Confirmed
 Tributyl Tin Contaminant Group : Not reported
 Bioassay/benthic Failures Contam group : Not reported
 Wood Debris Contaminant Group : Not reported
 Other Deleterious Substance Group : Not reported

Facility ID: 2392
 MTBE Code: Not reported
 Prog plan code : Not reported
 UXO Code : Not reported

MAP FINDINGS
FOCUS MAP 12

Map ID Site Database(s) EPA ID Number

NORTHWEST PIPELINE SEATTLE (Continued)

1007080508

Lat/Long : 47.466500000000003 / -122.21738000000001
 Responsible Unit: Northwest Region
 Ecology Site Status relative to the MTCA cleanup process:
 Ranked, Awaiting Remedial Action (RA)
 Independent Site Status - those sites undergoing an independent cleanup:
 Not reported
 WARM Bin Number indicates the outcome of the Washington Ranking Model (WARM):
 Affected Media Status: S (Suspected) - Due to preliminary investigations or the nature of business operations or manufacturing processes, certain contaminants are suspected to be present at the site
 Affected Media : Air
 Arsenic Code: Not reported
 Base/Neutral/Acid Organics: Not reported
 Halogenated Organic Compounds: Not reported
 EPA Priority Pollutants - Metals and Cyanide: Suspected to be present
 Metals - Other non-priority pollutant medals: Not reported
 Polychlorinated biPhenyls (PCBs): Not reported
 Pesticides: Suspected to be present
 Petroleum Products: Not reported
 Phenolic Compounds: Not reported
 Non-Halogenated Solvents: Not reported
 Dioxin: Not reported
 Polynuclear Aromatic Hydrocarbons (PAH): Not reported
 Reactive Wastes: Not reported
 Corrosive Wastes: Not reported
 Radioactive Wastes: Not reported
 Asbestos: Not reported
 Conventional Contaminants, Organic: Not reported
 Conventional Contaminants, Inorganic: Not reported
 Lat/Long : 47° 27' 59.39999999999999" / 122° 13' 2.569999999999998"
 Media Id : 3417
 Media Type Description : Air
 Media Status Description : Suspected
 Tributyl Tin Contaminant Group : Not reported
 Bioassay/benthic Failures Contam group : Not reported
 Wood Debris Contaminant Group : Not reported
 Other Deleterious Substance Group : Not reported

87

**EQUITY ENTERPRISES/JOHN TAYLOR
245 BUSH PLACE S
RENTON, WA 98055**

**UST U003604879
N/A**

UST:
 Facility ID: 4871162
 Site ID: 498538
 Install Date: 1/1/1900 00:00:00
 Capacity: Not reported
 Status: Closed in Place
 Tank Name: 1
 Substance: Unknown
 Compartment #: 1
 Tank ID: 498542
 Comartment ID: 498543
 Decimal Latitude: 47.45954
 Decimal Longitude: -122.21484
 Ecology Region: North Western

MAP FINDINGS
FOCUS MAP 12

| <u>Map ID</u> | <u>Site</u> | <u>Database(s)</u> | <u>EPA ID Number</u> |
|---------------|-------------|--------------------|----------------------|
|---------------|-------------|--------------------|----------------------|

EQUITY ENTERPRISES/JOHN TAYLOR (Continued)

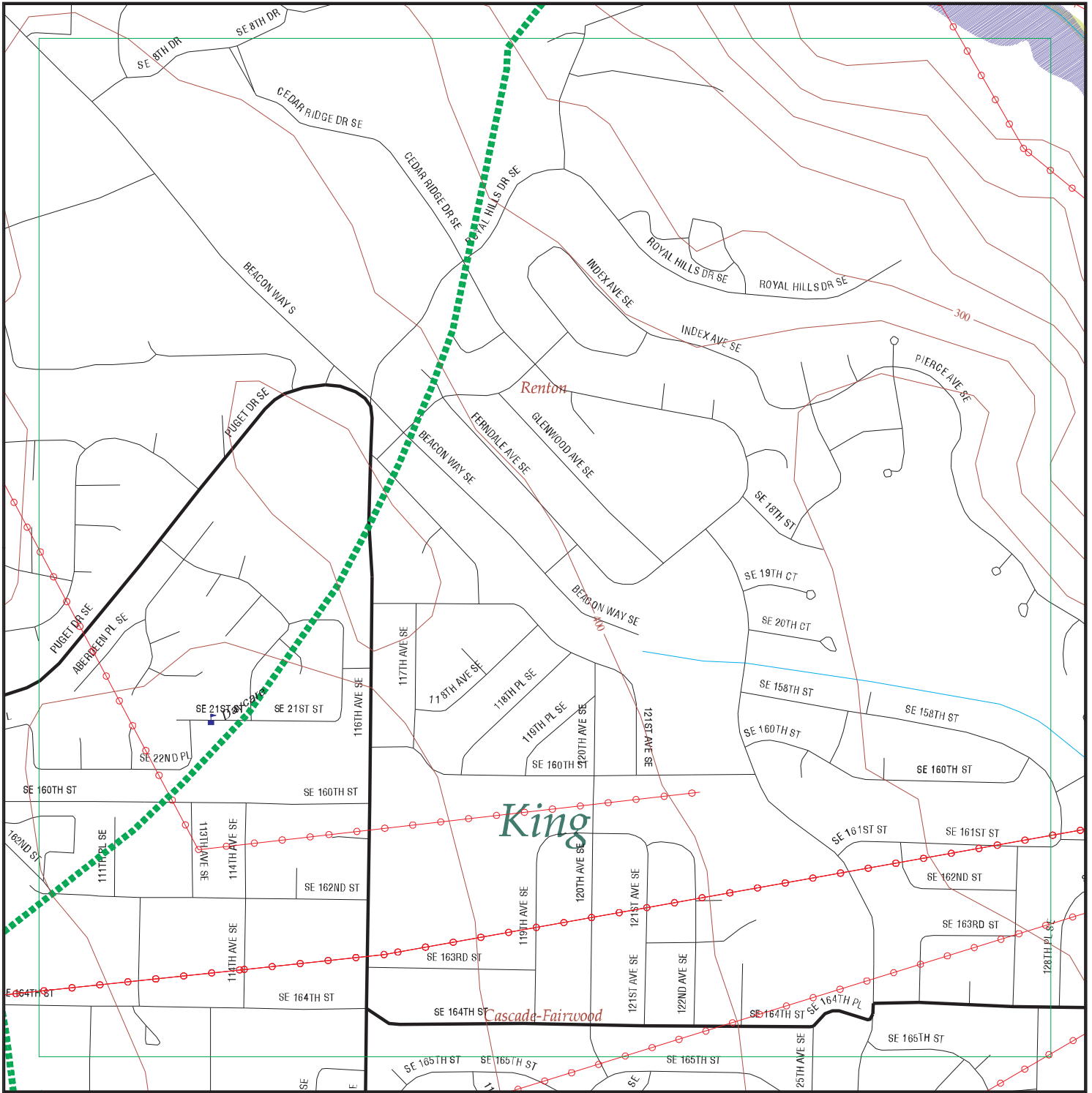
U003604879

Facility ID: 4871162
Site ID: 498538
Install Date: 1/1/1964 00:00:00
Capacity: Not reported
Status: Closed in Place
Tank Name: 2
Substance: Unknown
Compartment #: 1
Tank ID: 498548
Comartment ID: 498549
Decimal Latitude: 47.45954
Decimal Longitude: -122.21484
Ecology Region: North Western

FOCUS MAP 12 ORPHAN SUMMARY

| City | EDR ID | Site Name | Site Address | Zip | Database(s) |
|--------|------------|---|--------------------------------------|-------|---|
| RENTON | S107672319 | WALKERS RENTON SUBARU | 519 SE 12TH ST | 98055 | MANIFEST |
| RENTON | 1001491112 | WEST SPRING LAKE BOAT RAMP CLEANUP | SE 180TH ST & W SPRING LAKE DR | 98055 | RCRA-SQG, FINDS |
| RENTON | 1007063992 | PLAT OF SHADY ESTATES | S 197TH PL & TALBOT RD S | 98055 | FINDS, VCP |
| RENTON | S106045066 | PLAT OF SHADY ESTATES | S 197TH PL / TALBOT RD S | 98055 | CSCSL NFA |
| RENTON | S102258342 | STERNOFF METALS CORPORATION | 1600 SW 43RD ST | 98055 | CSCSL, INST CONTROL |
| RENTON | S103508800 | RENTON MUNICIPAL AIRPORT | APPROXIMATELY 800 RAINIER AVE. N. | 98055 | ICR |
| RENTON | S103850497 | CHEVRON #9 7111 | 19044 108TH AVE. SE/BENSON HWY | 98055 | ICR |
| RENTON | S103503016 | CHEVRON #9 9114 | 301 GRADY WAY | 98055 | ICR |
| RENTON | 1000223629 | PUGET POWER SHUFFLETON STEAM PLANT | 1101 LAKE WASHINGTON BOULEVARD NORTH | 98055 | RCRA-SQG, FINDS, CSCSL NFA, VCI MANIFEST |
| RENTON | S105124678 | R.P. CHARLEY AUTOMOTIVE | 207 MAIN ST. | 98055 | ICR |
| RENTON | 1007080583 | BLACK RIVER CORP PARK TRACT A | OAKSDALE AVE SW | 98055 | CSCSL, FINDS |
| RENTON | S104971631 | FUDS YOUNGS LAKE NIKE 32 33 | SE OF RENTON | 98055 | CSCSL NFA |
| RENTON | S104873217 | PUGET SOUND ENERGY TALBOT HILL SUBSTATION | 2400 S. PUGET DR. | 98055 | ICR |
| RENTON | S103503851 | SOUND SUBARU | 240/250 RAINIER AVE. S. | 98055 | ICR |
| RENTON | S104971784 | T & S AUTOMOTIVE SALES | 515 RAINIER AV | 98055 | CSCSL NFA |
| RENTON | S105454410 | RENTON SHOPPING CENTER (EIGHT REPORTS) | RAINIER AVE. S. / SUNSET BLVD. W. | 98055 | ICR |
| RENTON | S103511699 | METRO EAST DIVISION | RENTON TREATMENT PLANT | 98055 | ICR |
| RENTON | 1007064588 | BNSF SHATTUCK STREET DERAILMENT | SHATTUCK & HOUSER STS | 98055 | FINDS, VCP |
| RENTON | S105430735 | BNSF SHATTUCK STREET DERAILMENT | SHATTUCK / HOUSER STS | 98055 | CSCSL NFA |
| RENTON | 1007265345 | BOEING CO E VALLEY OFFICE CENTER | 1601 E VALLEY FRONTAGE RD & 16 | 98055 | RCRA-LQG |
| RENTON | U004040737 | CRAIG TAYLOR EQUIPMENT COMPANY | 3100 EAST VALLEY ROAD PO BOX 710 | 98055 | UST |
| RENTON | 1001969468 | YOUNKER NISSAN | 3820 E VALLEY HWY S | 98055 | RCRA-SQG, FINDS, MANIFEST |

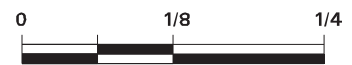
Focus Map 13



EDR DataMap® - Environmental Atlas Tukwila to Renton Improvement Proj

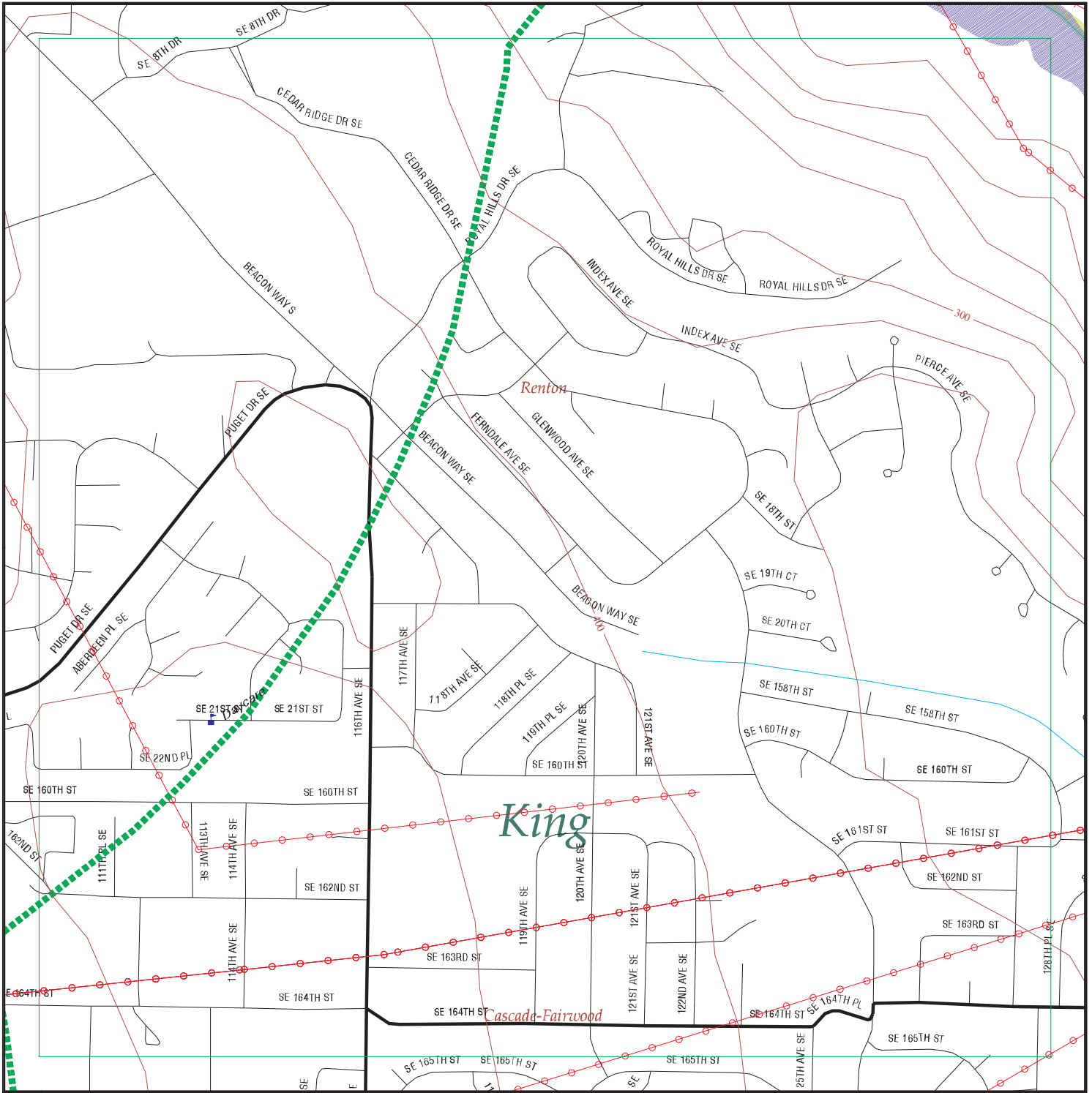
Legend

- | | | | | |
|-----------------------------|--------------------|-------------------------|-------------------|--------------|
| Roads | Waterways | Powerlines | Water | Listed Sites |
| Major Roads | Railroads | Pipelines | Superfund Sites | |
| Contour Lines | Study Boundary | Fault Lines | Federal DOD Sites | |
| National Wetlands Inventory | 100-Yr Flood Zones | Indian Reservations BIA | | |



Scale in Miles

Focus Map 13

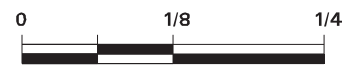


EDR DataMap® - Environmental Atlas

Tukwila to Renton Improvement Proj

Legend

- | | | | | |
|-----------------------------|--------------------|-------------------------|-------------------|--------------|
| Roads | Waterways | Powerlines | Water | Listed Sites |
| Major Roads | Railroads | Pipelines | Superfund Sites | |
| Contour Lines | Study Boundary | Fault Lines | Federal DOD Sites | |
| National Wetlands Inventory | 100-Yr Flood Zones | Indian Reservations BIA | | |

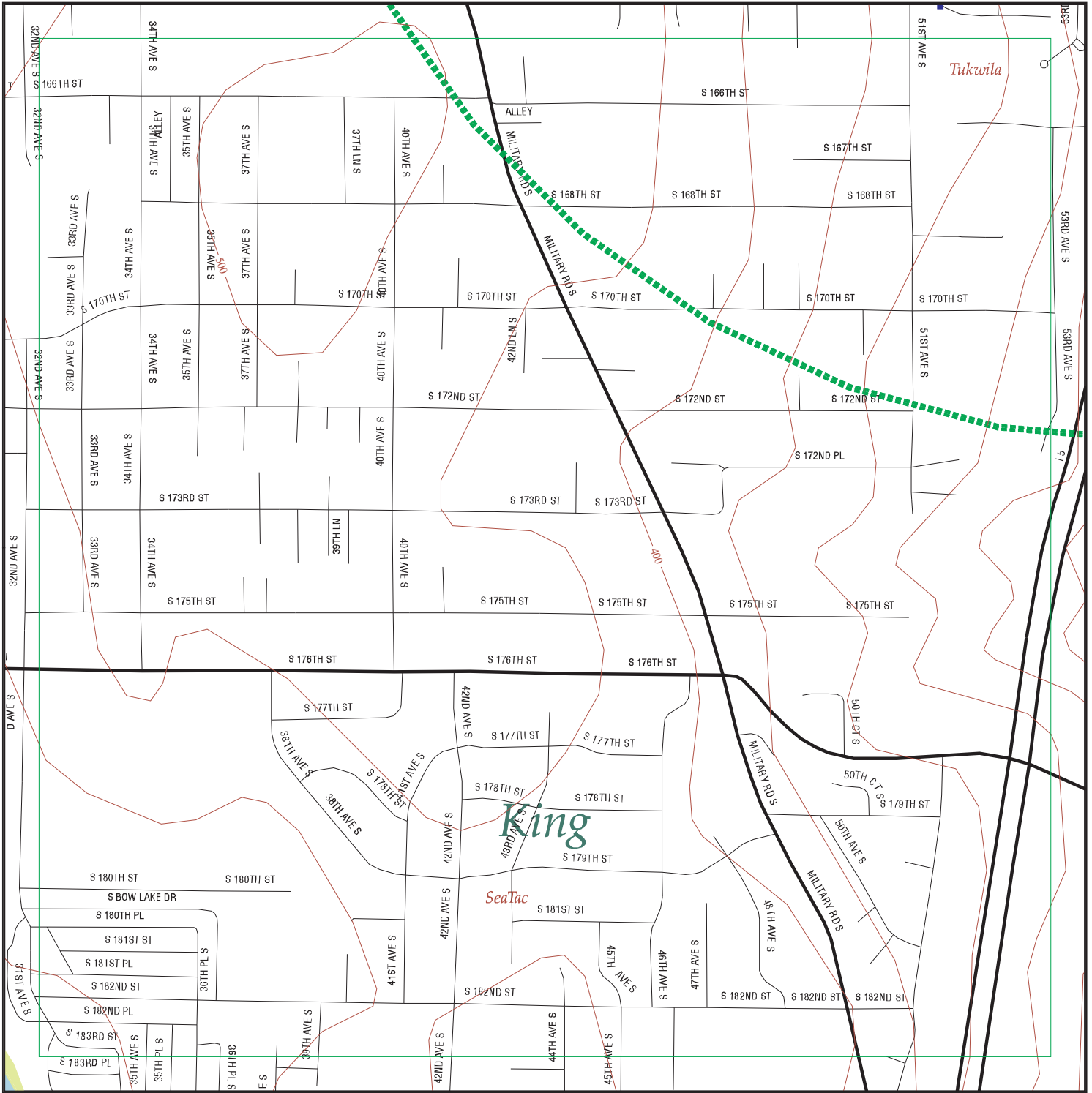


Scale in Miles

FOCUS MAP 13 ORPHAN SUMMARY

| City | EDR ID | Site Name | Site Address | Zip | Database(s) |
|--------|------------|---|--------------------------------------|-------|---|
| RENTON | 1007265200 | CEDAR RIVER WATER & SEWER DISTRICT | 16802 SE 165TH ST | 98058 | RCRA-SQG |
| RENTON | 1001491112 | WEST SPRING LAKE BOAT RAMP CLEANUP | SE 180TH ST & W SPRING LAKE DR | 98055 | RCRA-SQG, FINDS |
| RENTON | S102258342 | STERNOFF METALS CORPORATION | 1600 SW 43RD ST | 98055 | CSCSL, INST CONTROL |
| RENTON | 1000838973 | KENWORTH TRUCK CO RENTON | 1601 N. 8TH ST. | 98055 | FINDS, RCRA-LQG, TRIS, MANIFEST |
| RENTON | S103850497 | CHEVRON #9 7111 | 19044 108TH AVE. SE/BENSON HWY | 98055 | ICR |
| RENTON | 1000838224 | CEDAR RIV WATER SEWER ROCK M | E LAKE DESIRE DR SE END OF | 98058 | RCRA-SQG, FINDS |
| RENTON | 1000223629 | PUGET POWER SHUFFLETON STEAM PLANT | 1101 LAKE WASHINGTON BOULEVARD NORTH | 98055 | RCRA-SQG, FINDS, CSCSL NFA, VCI MANIFEST |
| RENTON | S105454266 | BOEING - RENTON FACILITY - BLDG. 4-78 | 8TH / LOGAN | 98055 | ICR |
| RENTON | S105454267 | BOEING - RENTON FACILITY - BLDGS 4-78 AND 4-79 | 8TH / LOGAN | 98055 | ICR |
| RENTON | 1007080583 | BLACK RIVER CORP PARK TRACT A | OAKSDALE AVE SW | 98055 | CSCSL, FINDS |
| RENTON | S104873217 | PUGET SOUND ENERGY TALBOT HILL SUBSTATION | 2400 S. PUGET DR. | 98055 | ICR |
| RENTON | 1001969468 | YOUNKER NISSAN | 3820 E VALLEY HWY S | 98055 | RCRA-SQG, FINDS, MANIFEST |

Focus Map 14

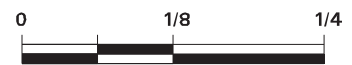


EDR DataMap® - Environmental Atlas

Tukwila to Renton Improvement Proj

Legend

- | | | | | |
|-----------------------------|--------------------|-------------------------|-------------------|--------------|
| Roads | Waterways | Powerlines | Water | Listed Sites |
| Major Roads | Railroads | Pipelines | Superfund Sites | |
| Contour Lines | Study Boundary | Fault Lines | Federal DOD Sites | |
| National Wetlands Inventory | 100-Yr Flood Zones | Indian Reservations BIA | | |

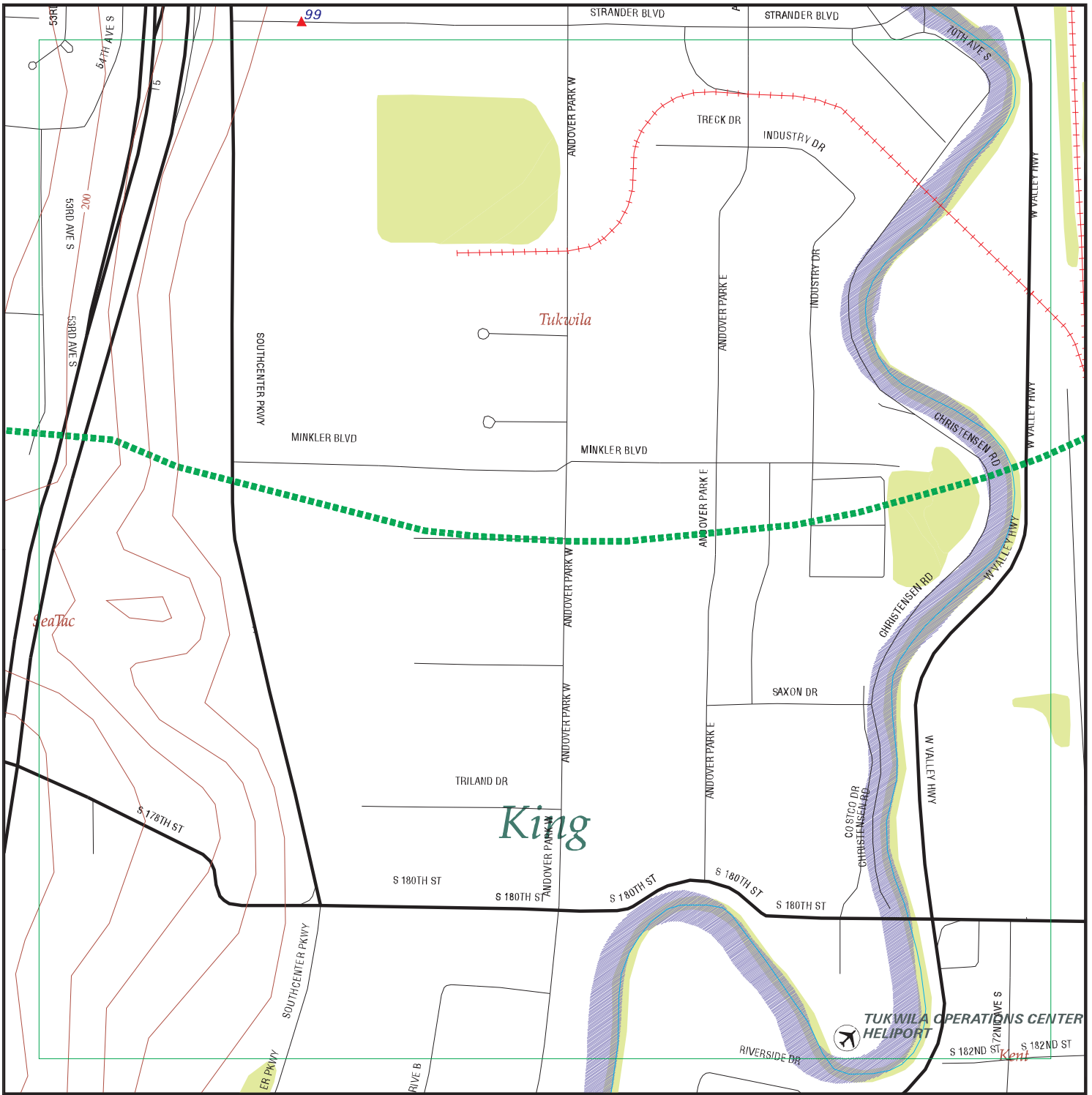


Scale in Miles

FOCUS MAP 14 ORPHAN SUMMARY

| City | EDR ID | Site Name | Site Address | Zip | Database(s) |
|---------|------------|--|--|-------|----------------------------------|
| SEATAC | S106783561 | PORT OF SEATTLE S MILITARY RD PAC HWY S | NW CORNER S MILITARY RD / PACIFIC HWY S | 98188 | CSCSL NFA |
| SEATAC | 1007071920 | SEATAC TACO BELL | 18812 PACIFIC HWY S | 98188 | FINDS, VCP |
| SEATAC | 1007077104 | RETAIL BUILDING | 19019-19023 PACIFIC HWY S | 98188 | FINDS, VCP |
| SEATAC | S104971637 | GENERAL RENT A CAR | 19840 PACIFIC HWY S | 98188 | CSCSL NFA |
| SEATAC | S104971767 | SEATAC TACO BELL | 18812 PACIFIC HWY S | 98188 | CSCSL NFA |
| SEATAC | U003028032 | DOLLAR CAR SALES | 17600 PACIFIC HWY S | 98188 | LUST, UST |
| SEATAC | U003029252 | BUDGET RENT-A-CAR OF WASHINGTON-OREGON | 17808 PACIFIC HWY S | 98188 | LUST, UST |
| SEATAC | U003311116 | TEXACO STATION #63-133-0040 | 17010 PACIFIC HWY S | 98188 | CSCSL, LUST, UST, ICR |
| SEATTLE | 1000199793 | OPERATIONS NW REGION | I5 MILITARY RD | 98188 | RCRA-SQG, FINDS |
| SEATTLE | 1007067942 | UNOCAL 3965 | 20658 PAC HWY S | 98188 | CSCSL, FINDS, VCP |
| SEATTLE | 1000660100 | BUDGET RENT A CAR VALET PARKING OPS | 17808 PACIFIC HWY S | 98188 | RCRA-SQG, CSCSL, FINDS, VCP, ICI |
| SEATTLE | 1004793506 | M & M FINISHERS INC | 16600 PACIFIC HWY S | 98188 | RCRA-SQG, FINDS, MANIFEST |
| SEATTLE | 1004794476 | ARCO 5515 | 15252 PACIFIC HWY S | 98188 | RCRA-SQG, FINDS, MANIFEST |
| SEATTLE | 1005445409 | SR TECHNICS PALMDALE INC SEATAC | 17801 PACIFIC HWY S | 98188 | RCRA-SQG, FINDS |
| SEATTLE | 1005906252 | AGFA CORP | 18740 PACIFIC HWY S | 98188 | RCRA-SQG, FINDS |
| SEATTLE | 1007063144 | BUDGET RENT A CAR OF WA & OR PACIFIC HWY | 18445 PACIFIC HWY S | 98188 | FINDS, VCP |
| SEATTLE | 1007265469 | NORITSU AMERICA CORP | 17620 PACIFIC HWY S | 98188 | RCRA-SQG, MANIFEST |
| SEATTLE | S105430740 | BUDGET RENT A CAR OF WA & OR PACIFIC HWY | 18445 PACIFIC HWY S | 98188 | CSCSL |
| SEATTLE | S106249976 | CHEVRON USA INC 92259 | 18514 PACIFIC HWY S | 98188 | LUST |
| SEATTLE | U000803461 | ARCO AM/PM MINI MARKET | 15252 PACIFIC HWY S | 98188 | UST |
| SEATTLE | U001125062 | WSDOT - SEATTLE | 15666 PACIFIC HWY S | 98188 | LUST, UST |
| SEATTLE | U001128275 | DOLLAR RENT A CAR | 15858 PACIFIC HWY S | 98188 | UST |
| SEATTLE | U003025548 | DESIMONE'S | 15060 PACIFIC HWY S | 98188 | LUST, UST |
| SEATTLE | U003026023 | NORTHWEST CORTEZ INC | 16616 PACIFIC HIGHWAY SOUTH | 98188 | UST |
| SEATTLE | U003026374 | THRIFTY CAR RENTAL | 18836 PACIFIC HWY S | 98188 | UST |
| SEATTLE | U003028240 | SEA TAC GULL #263 | 18812 PACIFIC HWY SO. | 98188 | UST |
| TUKWILA | 1004794813 | TUKWILA CITY PACIFIC HY BRG | SR 99 MP 23.3 PACIFIC HY BRG | 98188 | RCRA-SQG, FINDS |
| TUKWILA | 1001491388 | WEST VALLEY HWY ACCIDENT | 17100 BLK W VALLEY HWY ON HWY | 98188 | RCRA-SQG, FINDS |
| TUKWILA | 1007072474 | LEVITZ FURNITURE | 17601 S CENTER PKWY | 98188 | CSCSL, FINDS, VCP |
| TUKWILA | S104917985 | FAMILY FUN CENTER | 15031 S GRADY WAY | 98188 | CSCSL |
| TUKWILA | S103850484 | BP #11255/TOSCO #1125530134 | 19924 INTERNATIONAL BLVD./19924 PACIFIC HWY S. | 98188 | ICR |
| TUKWILA | S103506141 | CHEVRON #9 2259 | 18514 PACIFIC HWY S. | 98188 | ICR |
| TUKWILA | S104484753 | UNOCAL #4871 (TWO REPORTS) | 17606 PACIFIC HWY S. | 98188 | ICR |
| TUKWILA | S104484862 | DOLLAR CAR SALES | 17600 PACIFIC HWY S. | 98188 | ICR |
| TUKWILA | S104485759 | GULL #0263/TACO BELL | 18812 PACIFIC HWY S. | 98188 | ICR |
| TUKWILA | S104488064 | WASHINGTON STATE PATROL | 15666 PACIFIC HWY S. | 98188 | ICR |
| TUKWILA | S105063356 | UNOCAL #3965 | 20658 PACIFIC HWY S. | 98188 | ICR |
| TUKWILA | S105454440 | SOUTHCENTER SOUTH INDUSTRIAL PARK | W. VALLEY HWY / TODD BLVD. | 98188 | ICR |
| TUKWILA | U004040697 | UNITED STATES PRINTING INK | 17300 WEST VALLEY HWY | 98188 | UST |

Focus Map 15

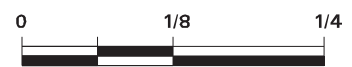


EDR DataMap® - Environmental Atlas

Tukwila to Renton Improvement Proj

Legend

- | | | | | |
|-----------------------------|--------------------|-------------------------|-------------------|--------------|
| Roads | Waterways | Powerlines | Water | Listed Sites |
| Major Roads | Railroads | Pipelines | Superfund Sites | |
| Contour Lines | Study Boundary | Fault Lines | Federal DOD Sites | |
| National Wetlands Inventory | 100-Yr Flood Zones | Indian Reservations BIA | | |



Scale in Miles

FOCUS MAP 15 SUMMARY

| <u>Database</u> | <u>Total Plotted</u> |
|---------------------------------------|--------------------------|
| <u>FEDERAL RECORDS</u> | |
| NPL | 0 |
| Proposed NPL | 0 |
| Delisted NPL | 0 |
| NPL RECOVERY | 0 |
| CERCLIS | 0 |
| CERC-NFRAP | 0 |
| CORRACTS | 0 |
| RCRA TSD | 0 |
| RCRA Lg. Quan. Gen. | 0 |
| RCRA Sm. Quan. Gen. | 1 |
| ERNS | 0 |
| HMIRS | 0 |
| US ENG CONTROLS | 0 |
| US INST CONTROL | 0 |
| DOD | 0 |
| FUDS | 0 |
| US BROWNFIELDS | 0 |
| CONSENT | 0 |
| ROD | 0 |
| UMTRA | 0 |
| ODI | 0 |
| TRIS | 0 |
| TSCA | 0 |
| FTTS | 0 |
| SSTS | 0 |
| ICIS | 0 |
| PADS | 0 |
| MLTS | 0 |
| MINES | 0 |
| FINDS | 1 |
| RAATS | 0 |
| <u>STATE AND LOCAL RECORDS</u> | |
| CSCSL | 1 |
| HSL | 0 |
| CSCSL NFA | 0 |
| State Landfill | 0 |
| SWTIRE | 0 |
| LUST | 0 |
| UST | 0 |
| AST | 0 |
| MANIFEST | 1 |
| SPILLS | 0 |
| INST CONTROL | 0 |
| VCP | 1 |
| ICR | 0 |
| DRYCLEANERS | 0 |

FOCUS MAP 15 SUMMARY

| <u>Database</u> | <u>Total Plotted</u> |
|---------------------------------------|--------------------------|
| CDL | 0 |
| WA Emissions | 0 |
| INACTIVE DRYCLEANERS | 0 |
| <u>TRIBAL RECORDS</u> | |
| INDIAN RESERV | 0 |
| INDIAN LUST | 0 |
| INDIAN UST | 0 |
| <u>EDR PROPRIETARY RECORDS</u> | |
| Manufactured Gas Plants | 0 |

NOTES:

Sites may be listed in more than one database

MAP FINDINGS
FOCUS MAP 15

| Map ID | Site | Database(s) | EPA ID Number |
|--------|---|--|------------------------------------|
| 99 | CHEVRON USA INC SS 91557 220 STRANDER BLVD TUKWILA, WA 98188 | RCRA-SQG CSCSL FINDS VCP MANIFEST | 1001806720 WAD988485611 |

RCRAInfo:

Owner: CHEVRON USA INC SS 91557
(206)575-0360
EPA ID: WAD988485611
Contact: Not reported
Classification: Conditionally Exempt Small Quantity Generator
TSDF Activities: Not reported
Violation Status: No violations found

FINDS:

Other Pertinent Environmental Activity Identified at Site:

RCRAInfo is a national information system that supports the Resource Conservation and Recovery Act (RCRA) program through the tracking of events and activities related to facilities that generate, transport, and treat, store, or dispose of hazardous waste. RCRAInfo allows RCRA program staff to track the notification, permit, compliance, and corrective action activities required under RCRA.

WA-DOEFSIS (Washington - Department Of Ecology Facility / Site Identification System) is the Department of Ecology's Facility/Site identification system that provides a means to query and display data maintained by the Department of Ecology. This system contains key information for each facility/site that is currently, or has been, of interest to the departments Air Quality, Dam Safety, Hazardous Waste, Toxics Cleanup, and Water Quality Programs.

SHWS:

Facility ID: 43787415
MTBE Code: Not reported
Prog plan code : 4
UXO Code : Not reported
Lat/Long : 47.45553999999999 / -122.2606
Responsible Unit: Northwest Region
Ecology Site Status relative to the MTCA cleanup process:
Independent Remedial Action
Independent Site Status - those sites undergoing an independent cleanup:
Final Independent Remedial Action Report received
WARM Bin Number indicates the outcome of the Washington Ranking Model (WARM):
Affected Media Status: S (Suspected) - Due to preliminary investigations or the nature of business operations or manufacturing processes, certain contaminants are suspected to be present at the site
Affected Media : Ground Water
Arsenic Code: Not reported
Base/Neutral/Acid Organics: Not reported
Halogenated Organic Compounds: Not reported
EPA Priority Pollutants - Metals and Cyanide: Not reported
Metals - Other non-priority pollutant medals: Not reported
Polychlorinated biPhenyls (PCBs): Not reported
Pesticides: Not reported
Petroleum Products: Suspected to be present
Phenolic Compounds: Not reported
Non-Halogenated Solvents: Not reported
Dioxin: Not reported
Polynuclear Aromatic Hydrocarbons (PAH): Not reported
Reactive Wastes: Not reported
Corrosive Wastes: Not reported

MAP FINDINGS
FOCUS MAP 15

Map ID Site Database(s) EPA ID Number

CHEVRON USA INC SS 91557 (Continued)

1001806720

Radioactive Wastes: Not reported
 Asbestos: Not reported
 Conventional Contaminants, Organic: Not reported
 Conventional Contaminants, Inorganic: Not reported
 Lat/Long : 47° 27' 19" / 122° 15' 38"
 Media Id : 12124
 Media Type Description : Groundwater
 Media Status Description : Suspected
 Tributyl Tin Contaminant Group : Not reported
 Bioassay/benthic Failures Contam group : Not reported
 Wood Debris Contaminant Group : Not reported
 Other Deleterious Substance Group : Not reported

Facility ID: 43787415
 MTBE Code: Not reported
 Prog plan code : 4
 UXO Code : Not reported
 Lat/Long : 47.455539999999999 / -122.2606
 Responsible Unit: Northwest Region

Ecology Site Status relative to the MTCA cleanup process:
 Independent Remedial Action
 Independent Site Status - those sites undergoing an independent cleanup:
 Final Independent Remedial Action Report received

WARM Bin Number indicates the outcome of the Washington Ranking Model (WARM):
 Affected Media Status: C (Confirmed) - The presence of hazardous substances above MTCA cleanup levels has been confirmed by laboratory analysis (or field determination in the case of petroleum contamination)

Affected Media : Soil
 Arsenic Code: Not reported
 Base/Neutral/Acid Organics: Not reported
 Halogenated Organic Compounds: Not reported
 EPA Priority Pollutants - Metals and Cyanide: Not reported
 Metals - Other non-priority pollutant medals: Not reported
 Polychlorinated biPhenyls (PCBs): Not reported
 Pesticides: Not reported
 Petroleum Products: Confirmed above MTCA cleanup levels
 Phenolic Compounds: Not reported
 Non-Halogenated Solvents: Not reported
 Dioxin: Not reported
 Polynuclear Aromatic Hydrocarbons (PAH): Not reported
 Reactive Wastes: Not reported
 Corrosive Wastes: Not reported
 Radioactive Wastes: Not reported
 Asbestos: Not reported
 Conventional Contaminants, Organic: Not reported
 Conventional Contaminants, Inorganic: Not reported
 Lat/Long : 47° 27' 19" / 122° 15' 38"
 Media Id : 12123
 Media Type Description : Soil
 Media Status Description : Confirmed
 Tributyl Tin Contaminant Group : Not reported
 Bioassay/benthic Failures Contam group : Not reported
 Wood Debris Contaminant Group : Not reported
 Other Deleterious Substance Group : Not reported

VCP:
 Facility ID : 43787415
 WARM BIN # : Not reported

MAP FINDINGS
FOCUS MAP 15

Map ID Site Database(s) EPA ID Number

CHEVRON USA INC SS 91557 (Continued)

1001806720

Ecology Status : Independent Remedial Action
 NFA Code : Not reported
 Program Plan Code : 4

Facility ID : 43787415
 WARM BIN # : Not reported
 Ecology Status : Independent Remedial Action
 NFA Code : Not reported
 Program Plan Code : 4

WA MANIFEST:

Facility Site ID Number: 43787415
 Permit by Rule: False
 Treatment by Generator: False
 Mixed radioactive waste: False
 Importer of hazardous waste: False
 Immediate recycler: False
 Treatment/Storage/Disposal/Recycling Facility: False
 Generator of dangerous fuel waste: False
 Generator marketing to burner: False
 "Other marketers (i.e., blender, distributor, etc.)": False
 Utility boiler burner: False
 Industry boiler burner: False
 Industrial Furnace: False
 Smelter defferal: False
 Universal waste - batteries - generate: False
 Universal waste - thermostats - generate: False
 Universal waste - mercury - generate: False
 Universal waste - lamps - generate: False
 Universal waste - batteries - accumulate: False
 Universal waste - thermostats - accumulate: False
 Universal waste - mercury - accumulate: False
 Universal waste - lamps - accumulate: False
 Destination Facility for Universal Waste: False
 Off-specification used oil burner - utility boiler: False
 Off-specification used oil burner - industrial boiler: False
 Off-specification used oil burner - industrial furnace: False
 EPA ID: WAD988485611
 Facility Address 2: Not reported
 TAX REG NBR: 601357682
 NAICS CD: 44711
 BUSINESS TYPE: service station
 MAIL NAME: Chevron Products Co
 MAIL ADDR LINE1: 220 STRANDER BLVD
 MAIL CITY,ST,ZIP: TUKWILA, WA 98188-2831
 MAIL COUNTRY: UNITED STATES
 LEGAL ORG NAME: Chevron USA Inc SS 91557
 LEGAL ORG TYPE: Private
 LEGAL ADDR LINE1: 220 STRANDER BLVD
 LEGAL CITY,ST,ZIP: TUKWILA, WA 98188-2831
 LEGAL COUNTRY: UNITED STATES
 LEGAL PHONE NBR: (206)575-0360
 LEGAL EFFECTIVE DATE: 04/19/91
 LAND ORG NAME: Chevron Products Co
 LAND ORG TYPE: Private
 LAND PERSON NAME: Not reported
 LAND ADDR LINE1: PO Box 6004
 LAND CITY,ST,ZIP: SAN RAMON, CA 94583-0804

MAP FINDINGS
FOCUS MAP 15

| Map ID | Site | Database(s) | EPA ID Number |
|--------|------|-------------|---------------|
|--------|------|-------------|---------------|

CHEVRON USA INC SS 91557 (Continued)

1001806720

| | |
|--------------------------------------|------------------------|
| LAND COUNTRY: | UNITED STATES |
| LAND PHONE NBR: | (925)842-5931 |
| OPERATOR ORG NAME: | Not reported |
| OPERATOR ORG TYPE: | Private |
| OPERATOR ADDR LINE1: | 220 STRANDER BLVD |
| OPERATOR CITY,ST,ZIP: | TUKWILA, WA 98188-2831 |
| OPERATOR COUNTRY: | UNITED STATES |
| OPERATOR PHONE NBR: | (206)575-0360 |
| OPERATOR EFFECTIVE DATE: | 07/02/96 |
| SITE CONTACT NAME: | Mark Olivier |
| SITE CONTACT ADDR LINE1: | 220 STRANDER BLVD |
| SITE CONTACT ZIP: | TUKWILA, WA 98188-2831 |
| SITE CONTACT COUNTRY: | UNITED STATES |
| SITE CONTACT PHONE NBR: | (206)575-0360 |
| SITE CONTACT EMAIL: | Not reported |
| FORM CONTACT NAME: | Mark Olivier |
| FORM CONTACT ADDR LINE1: | 220 STRANDER BLVD |
| FORM CONTACT CITY,ST,ZIP: | TUKWILA, WA 98188-2831 |
| FORM CONTACT COUNTRY: | UNITED STATES |
| FORM CONTACT PHONE NBR: | (206)575-0360 |
| FORM CONTACT EMAIL: | Not reported |
| GEN STATUS CD: | SQG |
| MONTHLY GENERATION: | False |
| BATCH GENERATION: | True |
| ONE TIME GENERATION: | False |
| TRANSPORTS OWN WASTE: | False |
| TRANSPORTS OTHRS WASTE: | False |
| RECYCLER ONSITE: | False |
| TRANSFER FACILITY: | False |
| OTHER EXEMPTION: | Not reported |
| UW BATTERY GEN: | False |
| USED OIL TRANSPORTER: | False |
| USED OIL TRANSFER FACILITY: | False |
| USED OIL PROCESSOR: | False |
| USED OIL REREFINER: | False |
| USED OIL FUEL MRKTR DIRECTS SHPMNTS: | False |
| USED OIL FUEL MRKTR MEETS SPECS: | False |

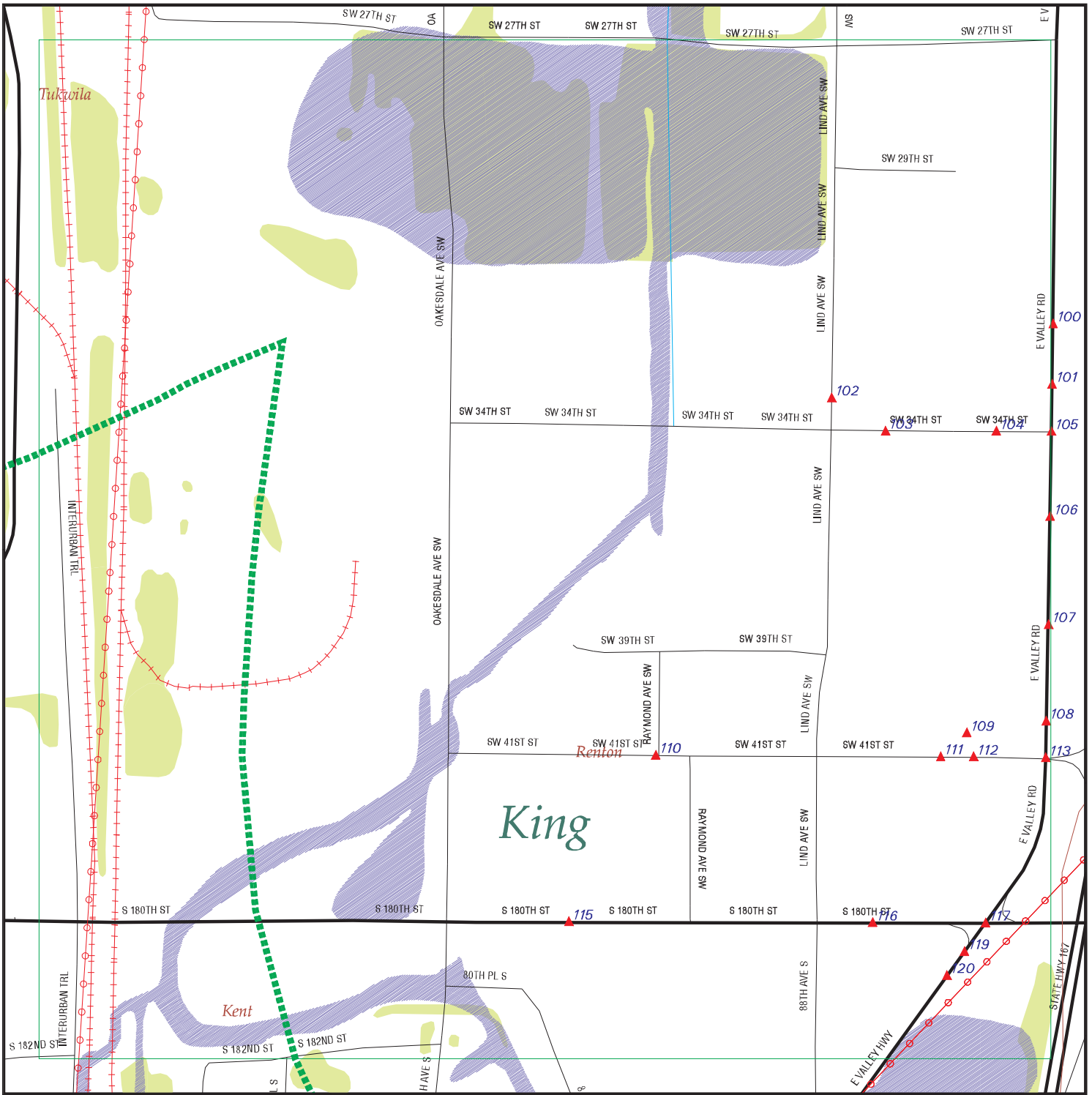
FOCUS MAP 15 ORPHAN SUMMARY

| City | EDR ID | Site Name | Site Address | Zip | Database(s) |
|---------|------------|--|-------------------------------------|-------|----------------------------------|
| KENT | S106045061 | OKIMOTO PROPERTY | 6500 6600 / 6800 S 246TH ST | 98032 | CSCSL |
| KENT | 1000199693 | HWY 167 WILLIS KENT | HWY 167 & WILLIS | 98032 | RCRA-SQG, FINDS |
| KENT | 1006426319 | JAPANESE AUTO WRECKING INC | 7777-262ND AVENUE | 98032 | CERCLIS |
| KENT | 1000155002 | KING CNTY REGIONAL JUSTICE | 421 6TH AV N | 98032 | RCRA-SQG, CSCSL, FINDS, VCP |
| KENT | 1004794383 | TITUS TOOL CO | 22020 72ND AVE S | 98032 | RCRA-SQG, FINDS, MANIFEST |
| KENT | S105964711 | CAM PROPERTIES | 18420 68TH AVE STE 110 | 98032 | LUST |
| KENT | S106123664 | KENT STATION AREA | 1ST AVE N | 98032 | CSCSL |
| KENT | S106123672 | SOUND TRANSIT KENT COMMUTER RAIL | 1ST AVE N | 98032 | CSCSL |
| KENT | 1006812122 | JAPANESE AUTO SALES & SERVICE | 2314 PACIFIC HWY S | 98032 | RCRA-SQG, FINDS |
| KENT | U004040741 | FREEWAY TRUCK PARTS | 27454 PACIFIC HWY S | 98032 | UST |
| RENTON | 1001491112 | WEST SPRING LAKE BOAT RAMP CLEANUP | SE 180TH ST & W SPRING LAKE DR | 98055 | RCRA-SQG, FINDS |
| RENTON | S102258342 | STERNOFF METALS CORPORATION | 1600 SW 43RD ST | 98055 | CSCSL, INST CONTROL |
| RENTON | S103850497 | CHEVRON #9 7111 | 19044 108TH AVE. SE/BENSON HWY | 98055 | ICR |
| RENTON | 1007080583 | BLACK RIVER CORP PARK TRACT A | OAKSDALE AVE SW | 98055 | CSCSL, FINDS |
| RENTON | 1007071381 | CEDAR RIVER TRAIL | N RIVERSIDE DR | 98055 | FINDS, VCP |
| RENTON | 1007265345 | BOEING CO E VALLEY OFFICE CENTER | 1601 E VALLEY FRONTAGE RD & 16 | 98055 | RCRA-LQG |
| RENTON | U004040737 | CRAIG TAYLOR EQUIPMENT COMPANY | 3100 EAST VALLEY ROAD PO BOX 710 | 98055 | UST |
| RENTON | 1001969468 | YOUNKER NISSAN | 3820 E VALLEY HWY S | 98055 | RCRA-SQG, FINDS, MANIFEST |
| SEATAC | U003028032 | DOLLAR CAR SALES | 17600 PACIFIC HWY S | 98188 | LUST, UST |
| SEATAC | U003029252 | BUDGET RENT-A-CAR OF WASHINGTON-OREGON | 17808 PACIFIC HWY S | 98188 | LUST, UST |
| SEATAC | U003311116 | TEXACO STATION #63-133-0040 | 17010 PACIFIC HWY S | 98188 | CSCSL, LUST, UST, ICR |
| SEATTLE | S106495777 | V & J INC SAND & GRAVEL BORROW PIT | NE CORNER S 200TH ST / ORILLIA RD S | 98032 | CSCSL |
| SEATTLE | 1007067942 | UNOCAL 3965 | 20658 PAC HWY S | 98188 | CSCSL, FINDS, VCP |
| SEATTLE | 1000660100 | BUDGET RENT A CAR VALET PARKING OPS | 17808 PACIFIC HWY S | 98188 | RCRA-SQG, CSCSL, FINDS, VCP, ICI |
| SEATTLE | 1004793506 | M & M FINISHERS INC | 16600 PACIFIC HWY S | 98188 | RCRA-SQG, FINDS, MANIFEST |
| SEATTLE | 1004794476 | ARCO 5515 | 15252 PACIFIC HWY S | 98188 | RCRA-SQG, FINDS, MANIFEST |
| SEATTLE | 1005445409 | SR TECHNICS PALMDALE INC SEATAC | 17801 PACIFIC HWY S | 98188 | RCRA-SQG, FINDS |
| SEATTLE | 1005906252 | AGFA CORP | 18740 PACIFIC HWY S | 98188 | RCRA-SQG, FINDS |
| SEATTLE | 1007265469 | NORITSU AMERICA CORP | 17620 PACIFIC HWY S | 98188 | RCRA-SQG, MANIFEST |
| SEATTLE | S105430740 | BUDGET RENT A CAR OF WA & OR PACIFIC HWY | 18445 PACIFIC HWY S | 98188 | CSCSL |
| SEATTLE | S106249976 | CHEVRON USA INC 92259 | 18514 PACIFIC HWY S | 98188 | LUST |
| SEATTLE | U000803461 | ARCO AM/PM MINI MARKET | 15252 PACIFIC HWY S | 98188 | UST |
| SEATTLE | U001125062 | WSDOT - SEATTLE | 15666 PACIFIC HWY S | 98188 | LUST, UST |
| SEATTLE | U001128275 | DOLLAR RENT A CAR | 15858 PACIFIC HWY S | 98188 | UST |
| SEATTLE | U003025548 | DESIMONE'S | 15060 PACIFIC HWY S | 98188 | LUST, UST |
| SEATTLE | U003026023 | NORTHWEST CORTEZ INC | 16616 PACIFIC HIGHWAY SOUTH | 98188 | UST |
| SEATTLE | U003026374 | THRIFTY CAR RENTAL | 18836 PACIFIC HWY S | 98188 | UST |
| SEATTLE | U003028240 | SEA TAC GULL #263 | 18812 PACIFIC HWY SO. | 98188 | UST |
| SEATTLE | 1000891809 | KITS CAMERA 2 | 1034 SOUTHCENTER MALL | 98188 | RCRA-SQG, FINDS |
| SEATTLE | 1004795041 | KITS CAMERAS 1017 | 1020 SOUTHCENTER MALL | 98188 | RCRA-SQG, FINDS, MANIFEST |
| TUKWILA | 1004794813 | TUKWILA CITY PACIFIC HY BRG | SR 99 MP 23.3 PACIFIC HY BRG | 98188 | RCRA-SQG, FINDS |
| TUKWILA | 1001491388 | WEST VALLEY HWY ACCIDENT | 17100 BLK W VALLEY HWY ON HWY | 98188 | RCRA-SQG, FINDS |
| TUKWILA | 1007072474 | LEVITZ FURNITURE | 17601 S CENTER PKWY | 98188 | CSCSL, FINDS, VCP |

FOCUS MAP 15 ORPHAN SUMMARY

| City | EDR ID | Site Name | Site Address | Zip | Database(s) |
|---------|------------|----------------------------|------------------------|-------|----------------------------|
| TUKWILA | U003997091 | COSTCO WHOLESALE #06 | 400 COSTCO DR | 98188 | UST |
| TUKWILA | S104917985 | FAMILY FUN CENTER | 15031 S GRADY WAY | 98188 | CSCSL |
| TUKWILA | U003765732 | SEGALE PROPERTIES | 5811 SEGALE PARK DR #C | 98188 | UST |
| TUKWILA | 1004793238 | BON MARCHE TUKWILA 500 | 500 SOUTHCENTER MALL | 98188 | RCRA-SQG, FINDS, CSCSL NFA |
| TUKWILA | U004040697 | UNITED STATES PRINTING INK | 17300 WEST VALLEY HWY | 98188 | UST |

Focus Map 16

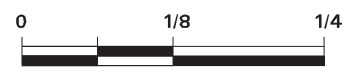


EDR DataMap® - Environmental Atlas

Tukwila to Renton Improvement Proj

Legend

- | | | | | |
|-----------------------------|--------------------|-------------------------|-------------------|--------------|
| Roads | Waterways | Powerlines | Water | Listed Sites |
| Major Roads | Railroads | Pipelines | Superfund Sites | |
| Contour Lines | Study Boundary | Fault Lines | Federal DOD Sites | |
| National Wetlands Inventory | 100-Yr Flood Zones | Indian Reservations BIA | | |



Scale in Miles

FOCUS MAP 16 SUMMARY

| <u>Database</u> | <u>Total Plotted</u> |
|---------------------------------------|--------------------------|
| <u>FEDERAL RECORDS</u> | |
| NPL | 0 |
| Proposed NPL | 0 |
| Delisted NPL | 0 |
| NPL RECOVERY | 0 |
| CERCLIS | 0 |
| CERC-NFRAP | 0 |
| CORRACTS | 0 |
| RCRA TSD | 0 |
| RCRA Lg. Quan. Gen. | 1 |
| RCRA Sm. Quan. Gen. | 15 |
| ERNS | 0 |
| HMIRS | 0 |
| US ENG CONTROLS | 0 |
| US INST CONTROL | 0 |
| DOD | 0 |
| FUDS | 0 |
| US BROWNFIELDS | 0 |
| CONSENT | 0 |
| ROD | 0 |
| UMTRA | 0 |
| ODI | 0 |
| TRIS | 0 |
| TSCA | 0 |
| FTTS | 0 |
| SSTS | 0 |
| ICIS | 0 |
| PADS | 0 |
| MLTS | 0 |
| MINES | 0 |
| FINDS | 18 |
| RAATS | 0 |
| <u>STATE AND LOCAL RECORDS</u> | |
| CSCSL | 5 |
| HSL | 0 |
| CSCSL NFA | 8 |
| State Landfill | 0 |
| SWTIRE | 0 |
| LUST | 5 |
| UST | 9 |
| AST | 0 |
| MANIFEST | 2 |
| SPILLS | 1 |
| INST CONTROL | 1 |
| VCP | 5 |
| ICR | 11 |
| DRYCLEANERS | 0 |

FOCUS MAP 16 SUMMARY

| <u>Database</u> | <u>Total Plotted</u> |
|---------------------------------------|--------------------------|
| CDL | 0 |
| WA Emissions | 0 |
| INACTIVE DRYCLEANERS | 0 |
| <u>TRIBAL RECORDS</u> | |
| INDIAN RESERV | 0 |
| INDIAN LUST | 0 |
| INDIAN UST | 0 |
| <u>EDR PROPRIETARY RECORDS</u> | |
| Manufactured Gas Plants | 0 |

NOTES:

Sites may be listed in more than one database

MAP FINDINGS
FOCUS MAP 16

| Map ID | Site | Database(s) | EPA ID Number |
|--------|---|-------------|-------------------|
| 100 | SKYWAY TOWING WORLD WIDE TRANS 2980 E VALLEY HWY RENTON, WA 98055 WA NFA: Facility/Site Id : 2583 Ecology Status : Awaiting Site Hazard Assessment Independent Status Code : Not reported WARM Bin Number : Not reported NFA Code : NFA after Assessment IRAP or VCP NFA Date : 2/29/2000 00:00:00 Program Plan Code : Not reported | CSCSL NFA | S104971773 N/A |
| 100 | YOUNKER PROPERTY 3000 E. VALLEY ROAD RENTON, WA 98055 WA ICR: Date Ecology Received Report: 10/28/1996 Contaminants Found at Site: Petroleum products Media Contaminated: Soil Cause of Contamination: Improper Handling Region: North Western Type of Report Ecology Received: Final cleanup report Site Register Issue: 94-53 County Code: 17.00000 Contact: Not reported Report Title: Not reported Date Ecology Received Report: 12/06/1996 Contaminants Found at Site: Petroleum products Media Contaminated: Soil Cause of Contamination: Improper Handling Region: North Western Type of Report Ecology Received: Final cleanup report Site Register Issue: 94-53 County Code: 17.00000 Contact: Not reported Report Title: Not reported Date Ecology Received Report: 02/26/1997 Contaminants Found at Site: Petroleum products Media Contaminated: Soil Cause of Contamination: Improper Handling Region: North Western Type of Report Ecology Received: Final cleanup report Site Register Issue: 94-53 County Code: 17.00000 Contact: Not reported Report Title: Not reported Date Ecology Received Report: 05/20/1997 Contaminants Found at Site: Petroleum products Media Contaminated: Soil Cause of Contamination: Improper Handling Region: North Western Type of Report Ecology Received: Final cleanup report Site Register Issue: 94-53 County Code: 17.00000 Contact: Not reported Report Title: Not reported | ICR | S104488670 N/A |

MAP FINDINGS
FOCUS MAP 16

| Map ID | Site | Database(s) | EPA ID Number |
|--------|--|--------------------|----------------------------|
| 100 | YOUNKER PROPERTY 3000 E VALLEY RD RENTON, WA 98055 WA NFA: Facility/Site Id : 8721714 Ecology Status : Independent Remedial Action Independent Status Code : Final Independant RA Report received WARM Bin Number : Not reported NFA Code : NFA after Assesment IRAP or VCP NFA Date : 11/12/1996 00:00:00 Program Plan Code : 3 | CSCSL NFA | S104971838 N/A |
| 101 | YALE MATERIAL HANDLING NW INC 3051 E VALLEY RD RENTON, WA 98055 RCRAInfo: Owner: CURTIS ORR (425)251-5050 EPA ID: WAR000008896 Contact: PEGGY BUMBAR (425)251-5050 Classification: Small Quantity Generator TSD Activities: Not reported Violation Status: No violations found FINDS: Other Pertinent Environmental Activity Identified at Site: RCRAInfo is a national information system that supports the Resource Conservation and Recovery Act (RCRA) program through the tracking of events and activities related to facilities that generate, transport, and treat, store, or dispose of hazardous waste. RCRAInfo allows RCRA program staff to track the notification, permit, compliance, and corrective action activities required under RCRA. | RCRA-SQG FINDS | 1004795102 WAR000008896 |
| 102 | SERVICE PAPER COMPANY 3324 LIND AVE S W RENTON, WA 98055 LUST: Facility ID: 2729 Facility Status: Cleanup Started Release ID: 1629 Release Notification Date: 11/22/1989 00:00:00 Release Status Date: 6/1/1995 00:00:00 Alternate Name: SERVICE PAPER CO Lat/Lon: 47.452811 / -122.223516 Affected Media: Ground Water FS ID: 6253233 Site Response Code Unit: NW Facility ID: 2729 Facility Status: Cleanup Started Release ID: 1629 Release Notification Date: 11/22/1989 00:00:00 Release Status Date: 6/1/1995 00:00:00 Alternate Name: SERVICE PAPER CO Lat/Lon: 47.452811 / -122.223516 Affected Media: Soil | LUST UST ICR | U001122868 N/A |

MAP FINDINGS
FOCUS MAP 16

Map ID Site Database(s) EPA ID Number

SERVICE PAPER COMPANY (Continued)

U001122868

FS ID: 6253233
Site Response Code Unit: NW

WA ICR:

Date Ecology Received Report: 08/07/1998
Contaminants Found at Site: Petroleum products
Media Contaminated: Groundwater, Soil
Cause of Contamination: Tank
Region: North Western
Type of Report Ecology Received: Interim cleanup report
Site Register Issue: 98-08
County Code: 17.00000
Contact: Not reported
Report Title: Not reported

Date Ecology Received Report: 11/07/1991
Contaminants Found at Site: Petroleum products
Media Contaminated: Soil
Cause of Contamination: Tank
Region: North Western
Type of Report Ecology Received: Interim cleanup report
Site Register Issue: 92-11
County Code: 17.00000
Contact: Not reported
Report Title: Not reported

UST:

Facility ID: 6253233
Site ID: 2729
Install Date: 12/31/1964 00:00:00
Capacity: 1,101 to 2,000 Gallons
Status: Removed
Tank Name: 1
Substance: Leaded Gasoline
Compartment #: 1
Tank ID: 18027
Comartment ID: 18295
Decimal Latitude: 47.45281
Decimal Longitude: -122.22352
Ecology Region: North Western

Facility ID: 6253233
Site ID: 2729
Install Date: 12/31/1964 00:00:00
Capacity: 1,101 to 2,000 Gallons
Status: Removed
Tank Name: 2
Substance: Unleaded Gasoline
Compartment #: 1
Tank ID: 18220
Comartment ID: 18494
Decimal Latitude: 47.45281
Decimal Longitude: -122.22352
Ecology Region: North Western

MAP FINDINGS
FOCUS MAP 16

| Map ID | Site | Database(s) | EPA ID Number |
|--------|---|---|--|
| 102 | SERVICE PAPER CO 3324 LIND AVE SW RENTON, WA 98055 | CSCSL FINDS VCP INST CONTROL | 1007077772 110015544534 |

FINDS:

Other Pertinent Environmental Activity Identified at Site:

WA-DOEFSIS (Washington - Department Of Ecology Facility / Site Identification System) is the Department of Ecology's Facility/Site identification system that provides a means to query and display data maintained by the Department of Ecology. This system contains key information for each facility/site that is currently, or has been, of interest to the departments Air Quality, Dam Safety, Hazardous Waste, Toxics Cleanup, and Water Quality Programs.

SHWS:

Facility ID: 6253233
 MTBE Code: Not reported
 Prog plan code : 4
 UXO Code : Not reported
 Lat/Long : 47.452810999999997 / -122.223516
 Responsible Unit: Northwest Region
 Ecology Site Status relative to the MTCA cleanup process:
 Independent Remedial Action
 Independent Site Status - those sites undergoing an independent cleanup:
 Independent Site Assessment of Interim Remedial Action Report received
 WARM Bin Number indicates the outcome of the Washington Ranking Model (WARM):
 Affected Media Status: S (Suspected) - Due to preliminary investigations or the nature of business operations or manufacturing processes, certain contaminants are suspected to be present at the site
 Affected Media : Ground Water
 Arsenic Code: Not reported
 Base/Neutral/Acid Organics: Not reported
 Halogenated Organic Compounds: Not reported
 EPA Priority Pollutants - Metals and Cyanide: Not reported
 Metals - Other non-priority pollutant medals: Not reported
 Polychlorinated biPhenyls (PCBs): Not reported
 Pesticides: Not reported
 Petroleum Products: Suspected to be present
 Phenolic Compounds: Not reported
 Non-Halogenated Solvents: Not reported
 Dioxin: Not reported
 Polynuclear Aromatic Hydrocarbons (PAH): Not reported
 Reactive Wastes: Not reported
 Corrosive Wastes: Not reported
 Radioactive Wastes: Not reported
 Asbestos: Not reported
 Conventional Contaminants, Organic: Not reported
 Conventional Contaminants, Inorganic: Not reported
 Lat/Long : 47° 27' 10.120000000000001" / 122° 13' 24.66"
 Media Id : 5972
 Media Type Description : Groundwater
 Media Status Description : Suspected
 Tributyl Tin Contaminant Group : Not reported
 Bioassay/benthic Failures Contam group : Not reported
 Wood Debris Contaminant Group : Not reported
 Other Deleterious Substance Group : Not reported

Facility ID: 6253233
 MTBE Code: Not reported
 Prog plan code : 4

MAP FINDINGS
FOCUS MAP 16

Map ID Site Database(s) EPA ID Number

SERVICE PAPER CO (Continued)

1007077772

UXO Code : Not reported
 Lat/Long : 47.452810999999997 / -122.223516
 Responsible Unit: Northwest Region
 Ecology Site Status relative to the MTCA cleanup process:
 Independent Remedial Action
 Independent Site Status - those sites undergoing an independent cleanup:
 Independent Site Assessment of Interim Remedial Action Report received
 WARM Bin Number indicates the outcome of the Washington Ranking Model (WARM):
 Affected Media Status: S (Suspected) - Due to preliminary investigations or the nature of business operations or manufacturing processes, certain contaminants are suspected to be present at the site
 Affected Media : Soil
 Arsenic Code: Not reported
 Base/Neutral/Acid Organics: Not reported
 Halogenated Organic Compounds: Not reported
 EPA Priority Pollutants - Metals and Cyanide: Not reported
 Metals - Other non-priority pollutant medals: Not reported
 Polychlorinated biPhenyls (PCBs): Not reported
 Pesticides: Not reported
 Petroleum Products: Suspected to be present
 Phenolic Compounds: Not reported
 Non-Halogenated Solvents: Not reported
 Dioxin: Not reported
 Polynuclear Aromatic Hydrocarbons (PAH): Not reported
 Reactive Wastes: Not reported
 Corrosive Wastes: Not reported
 Radioactive Wastes: Not reported
 Asbestos: Not reported
 Conventional Contaminants, Organic: Not reported
 Conventional Contaminants, Inorganic: Not reported
 Lat/Long : 47° 27' 10.120000000000001" / 122° 13' 24.66"
 Media Id : 5973
 Media Type Description : Soil
 Media Status Description : Suspected
 Tributyl Tin Contaminant Group : Not reported
 Bioassay/benthic Failures Contam group : Not reported
 Wood Debris Contaminant Group : Not reported
 Other Deleterious Substance Group : Not reported

WA INSTUTIONAL CONTROL:

Facility Site Id : 6253233
 Nfa Code : Not reported
 Nfa Date : Not reported
 Decision Document Id : 389
 Document Type : VCP
 Filing Num (county) : 20030220000888
 Filing Date : 1/27/2003 00:00:00
 Inst Control Doc Id : 1
 IC Document Type : 6
 Status Of IC Doc Type : Active
 County Filing # For Individual IC Doc : 20030220000888
 Filing Date Of Individual IC Doc : 1/27/2003 00:00:00
 Status Date : 1/27/2003 00:00:00
 IC Category Id : 680
 IC Category : Ground Water Restriction
 Comments: RC obtained by A & H II Company LLC. Residual TPH gasoline remains in soil-peat and ground water that exceeds Method A cleanup standards.
 RC obtained by A & H II Company LLC. Residual TPH gasoline remains in

MAP FINDINGS
FOCUS MAP 16

Map ID Site Database(s) EPA ID Number

SERVICE PAPER CO (Continued)

100707772

soil-peat and ground water that exceeds Method A cleanup standards.
RC obtained by A & H II Company LLC. Residual TPH gasoline remains in
soil-peat and ground water that exceeds Method A cleanup standards.
RC obtained by A & H II Company LLC. Residual TPH gasoline remains in
soil-peat and ground water that exceeds Method A cleanup standards.

NFA Desc : Not reported
IC Doc Type : VCP
IC Doc Status : Active
IC Category Desc : Ground Water Restriction

Facility Site Id : 6253233
Nfa Code : Not reported
Nfa Date : Not reported
Decision Document Id : 389
Document Type : VCP
Filing Num (county) : 20030220000888
Filing Date : 1/27/2003 00:00:00
Inst Control Doc Id : 1
IC Document Type : 6
Status Of IC Doc Type : Active
County Filing # For Individual IC Doc : 20030220000888
Filing Date Of Individual IC Doc : 1/27/2003 00:00:00
Status Date : 1/27/2003 00:00:00
IC Category Id : 682
IC Category : Soil Restriction

Comments: RC obtained by A & H II Company LLC. Residual TPH gasoline remains in
soil-peat and ground water that exceeds Method A cleanup standards.
RC obtained by A & H II Company LLC. Residual TPH gasoline remains in
soil-peat and ground water that exceeds Method A cleanup standards.
RC obtained by A & H II Company LLC. Residual TPH gasoline remains in
soil-peat and ground water that exceeds Method A cleanup standards.
RC obtained by A & H II Company LLC. Residual TPH gasoline remains in
soil-peat and ground water that exceeds Method A cleanup standards.

NFA Desc : Not reported
IC Doc Type : VCP
IC Doc Status : Active
IC Category Desc : Soil Restriction

Facility Site Id : 6253233
Nfa Code : Not reported
Nfa Date : Not reported
Decision Document Id : 389
Document Type : VCP
Filing Num (county) : 20030220000888
Filing Date : 1/27/2003 00:00:00
Inst Control Doc Id : 1
IC Document Type : 6
Status Of IC Doc Type : Active
County Filing # For Individual IC Doc : 20030220000888
Filing Date Of Individual IC Doc : 1/27/2003 00:00:00
Status Date : 1/27/2003 00:00:00
IC Category Id : 679
IC Category : Maintenance Requirements

Comments: RC obtained by A & H II Company LLC. Residual TPH gasoline remains in
soil-peat and ground water that exceeds Method A cleanup standards.
RC obtained by A & H II Company LLC. Residual TPH gasoline remains in
soil-peat and ground water that exceeds Method A cleanup standards.

MAP FINDINGS
FOCUS MAP 16

Map ID Site Database(s) EPA ID Number

SERVICE PAPER CO (Continued)

1007077772

RC obtained by A & H II Company LLC. Residual TPH gasoline remains in soil-peat and ground water that exceeds Method A cleanup standards.
RC obtained by A & H II Company LLC. Residual TPH gasoline remains in soil-peat and ground water that exceeds Method A cleanup standards.

NFA Desc : Not reported
IC Doc Type : VCP
IC Doc Status : Active
IC Category Desc : Maintenance Requirements

Facility Site Id : 6253233
Nfa Code : Not reported
Nfa Date : Not reported
Decision Document Id : 389
Document Type : VCP
Filing Num (county) : 20030220000888
Filing Date : 1/27/2003 00:00:00
Inst Control Doc Id : 1
IC Document Type : 6
Status Of IC Doc Type : Active
County Filing # For Individual IC Doc : 20030220000888
Filing Date Of Individual IC Doc : 1/27/2003 00:00:00
Status Date : 1/27/2003 00:00:00
IC Category Id : 681
IC Category : Property Use Restriction

Comments: RC obtained by A & H II Company LLC. Residual TPH gasoline remains in soil-peat and ground water that exceeds Method A cleanup standards.
RC obtained by A & H II Company LLC. Residual TPH gasoline remains in soil-peat and ground water that exceeds Method A cleanup standards.
RC obtained by A & H II Company LLC. Residual TPH gasoline remains in soil-peat and ground water that exceeds Method A cleanup standards.
RC obtained by A & H II Company LLC. Residual TPH gasoline remains in soil-peat and ground water that exceeds Method A cleanup standards.

NFA Desc : Not reported
IC Doc Type : VCP
IC Doc Status : Active
IC Category Desc : Property Use Restriction

VCP:

Facility ID : 6253233
WARM BIN # : Not reported
Ecology Status : Independent Remedial Action
NFA Code : Not reported
Program Plan Code : 4

Facility ID : 6253233
WARM BIN # : Not reported
Ecology Status : Independent Remedial Action
NFA Code : Not reported
Program Plan Code : 4

MAP FINDINGS
FOCUS MAP 16

| Map ID | Site | Database(s) | EPA ID Number |
|--------|---|---|--|
| 103 | CF MOTORFREIGHT 400 SW 34TH ST RENTON, WA 98055 RCRAInfo: Owner: SUPERIOR FAST FREIGHT EPA ID: WAD988489266 Contact: Not reported Classification: Large Quantity Generator TSD Activities: Not reported Violation Status: No violations found FINDS: Other Pertinent Environmental Activity Identified at Site: PCS (Permit Compliance System) is a computerized management information system that contains data on National Pollutant Discharge Elimination System (NPDES) permit holding facilities. PCS tracks the permit, compliance, and enforcement status of NPDES facilities. RCRAInfo is a national information system that supports the Resource Conservation and Recovery Act (RCRA) program through the tracking of events and activities related to facilities that generate, transport, and treat, store, or dispose of hazardous waste. RCRAInfo allows RCRA program staff to track the notification, permit, compliance, and corrective action activities required under RCRA. WA-DOEFSIS (Washington - Department Of Ecology Facility / Site Identification System) is the Department of Ecology's Facility/Site identification system that provides a means to query and display data maintained by the Department of Ecology. This system contains key information for each facility/site that is currently, or has been, of interest to the departments Air Quality, Dam Safety, Hazardous Waste, Toxics Cleanup, and Water Quality Programs. WA NFA: Facility/Site Id : 5412134 Ecology Status : Independent Remedial Action Independent Status Code : Final Independent RA Report received WARM Bin Number : Not reported NFA Code : NFA after Assesment IRAP or VCP NFA Date : 11/19/1997 00:00:00 Program Plan Code : 3 | FINDS RCRA-LQG CSCSL NFA | 1000659258 WAD988489266 |
| 103 | CON-WAY WESTERN EXPRESS 400 SW 34TH ST RENTON, WA 98055 LUST: Facility ID: 4797 Facility Status: Cleanup Started Release ID: 309684 Release Notification Date: 8/25/1995 00:00:00 Release Status Date: 8/29/1995 00:00:00 Alternate Name: C F MOTOR FREIGHT Lat/Lon: 47.45263 / -122.22218 Affected Media: Soil FS ID: 5412134 Site Response Code Unit: NW Facility ID: 4797 Facility Status: Reported Cleaned Up Release ID: 309684 Release Notification Date: 8/25/1995 00:00:00 Release Status Date: 11/19/1997 00:00:00 Alternate Name: C F MOTOR FREIGHT | LUST UST | U001123772 N/A |

MAP FINDINGS
FOCUS MAP 16

Map ID Site Database(s) EPA ID Number

CON-WAY WESTERN EXPRESS (Continued)

U001123772

Lat/Lon: 47.45263 / -122.22218
Affected Media: Soil
FS ID: 5412134
Site Response Code Unit: NW

UST:

Facility ID: 5412134
Site ID: 4797
Install Date: 10/1/1979 00:00:00
Capacity: 10,000 to 19,999 Gallons
Status: Removed
Tank Name: #7
Substance: Diesel
Compartment #: 1
Tank ID: 32085
Comartment ID: 32549
Decimal Latitude: 47.45263
Decimal Longitude: -122.22218
Ecology Region: North Western

Facility ID: 5412134
Site ID: 4797
Install Date: 10/1/1979 00:00:00
Capacity: 10,000 to 19,999 Gallons
Status: Removed
Tank Name: #4
Substance: Diesel
Compartment #: 1
Tank ID: 32272
Comartment ID: 32738
Decimal Latitude: 47.45263
Decimal Longitude: -122.22218
Ecology Region: North Western

Facility ID: 5412134
Site ID: 4797
Install Date: 10/1/1979 00:00:00
Capacity: 10,000 to 19,999 Gallons
Status: Removed
Tank Name: #1
Substance: Not reported
Compartment #: 1
Tank ID: 32075
Comartment ID: 32539
Decimal Latitude: 47.45263
Decimal Longitude: -122.22218
Ecology Region: North Western

Facility ID: 5412134
Site ID: 4797
Install Date: 10/1/1979 00:00:00
Capacity: 10,000 to 19,999 Gallons
Status: Removed
Tank Name: #2
Substance: Diesel
Compartment #: 1
Tank ID: 32206
Comartment ID: 32672

MAP FINDINGS
FOCUS MAP 16

Map ID Site Database(s) EPA ID Number

CON-WAY WESTERN EXPRESS (Continued)

U001123772

Decimal Latitude: 47.45263
Decimal Longitude: -122.22218
Ecology Region: North Western

Facility ID: 5412134
Site ID: 4797
Install Date: 8/27/2002 00:00:00
Capacity: Not reported
Status: Operational
Tank Name: 1
Substance: Not reported
Compartment #: Not reported
Tank ID: 610607
Comartment ID: 0
Decimal Latitude: 47.45263
Decimal Longitude: -122.22218
Ecology Region: North Western

Facility ID: 5412134
Site ID: 4797
Install Date: 10/1/1979 00:00:00
Capacity: 10,000 to 19,999 Gallons
Status: Removed
Tank Name: #5
Substance: Diesel
Compartment #: 1
Tank ID: 32012
Comartment ID: 32475
Decimal Latitude: 47.45263
Decimal Longitude: -122.22218
Ecology Region: North Western

Facility ID: 5412134
Site ID: 4797
Install Date: 10/1/1979 00:00:00
Capacity: 5,000 to 9,999 Gallons
Status: Removed
Tank Name: #6
Substance: Diesel
Compartment #: 1
Tank ID: 32217
Comartment ID: 32683
Decimal Latitude: 47.45263
Decimal Longitude: -122.22218
Ecology Region: North Western

Facility ID: 5412134
Site ID: 4797
Install Date: 10/1/1979 00:00:00
Capacity: 10,000 to 19,999 Gallons
Status: Removed
Tank Name: #3
Substance: Diesel
Compartment #: 1
Tank ID: 32141
Comartment ID: 32607
Decimal Latitude: 47.45263

MAP FINDINGS
FOCUS MAP 16

| Map ID | Site | Database(s) | EPA ID Number |
|------------|--|---------------------------------|--|
| | CON-WAY WESTERN EXPRESS (Continued) | | U001123772 |
| | Decimal Longitude: -122.22218 Ecology Region: North Western | | |
| 104 | WESTERN DISTRIBUTION SERVICES INC 200 SW 34TH ST RENTON, WA 98055 | CSCSL NFA VCP | S105831552 N/A |
| | WA NFA: Facility/Site Id : 69411222 Ecology Status : Independent Remedial Action Independent Status Code : Not reported WARM Bin Number : Not reported NFA Code : NFA after Assesment IRAP or VCP NFA Date : 11/17/2000 00:00:00 Program Plan Code : 4 | | |
| | VCP: Facility ID : 69411222 WARM BIN # : Not reported Ecology Status : Independent Remedial Action NFA Code : NFA after assessment, IRAP, or VCP Program Plan Code : 4 | | |
| 104 | WESTERN DISTRIBUTION SERVICES INCORPORATED 200 SOUTHWEST 34TH STREET RENTON, WA 98055 | RCRA-SQG FINDS | 1000838248 WAD988510046 |
| | RCRAInfo: Owner: RUAN TRANSPORTATION EPA ID: WAD988510046 Contact: CASEY SHERMAN Classification: Small Quantity Generator TSD Activities: Not reported Violation Status: No violations found | | |
| | FINDS: Other Pertinent Environmental Activity Identified at Site: RCRAInfo is a national information system that supports the Resource Conservation and Recovery Act (RCRA) program through the tracking of events and activities related to facilities that generate, transport, and treat, store, or dispose of hazardous waste. RCRAInfo allows RCRA program staff to track the notification, permit, compliance, and corrective action activities required under RCRA. WA-DOEFSIS (Washington - Department Of Ecology Facility / Site Identification System) is the Department of Ecology's Facility/Site identification system that provides a means to query and display data maintained by the Department of Ecology. This system contains key information for each facility/site that is currently, or has been, of interest to the departments Air Quality, Dam Safety, Hazardous Waste, Toxics Cleanup, and Water Quality Programs. | | |

MAP FINDINGS
FOCUS MAP 16

| Map ID | Site | Database(s) | EPA ID Number |
|--------|--|---------------------------------------|----------------------------|
| 104 | RUAN TRANSPORTATION 200 SW 34TH RENTON, WA 98055 | ICR | S103508900 N/A |
| | WA ICR: Date Ecology Received Report: 05/26/1994 Contaminants Found at Site: Petroleum products Media Contaminated: Soil Cause of Contamination: Tank Region: North Western Type of Report Ecology Received: Final cleanup report Site Register Issue: 93-43 County Code: 17.00000 Contact: Not reported Report Title: Not reported Date Ecology Received Report: 09/19/2000 Contaminants Found at Site: Petroleum products Media Contaminated: Soil Cause of Contamination: Tank Region: North Western Type of Report Ecology Received: Final cleanup report Site Register Issue: 98-32 County Code: 17.00000 Contact: Not reported Report Title: Ground Water Sampling and Analysis | | |
| 105 | CRAIG TAYLOR EQUIP RENTON 3100 E VALLEY RD RENTON, WA 98055 | RCRA-SQG FINDS CSCSL NFA ICR | 1000659907 WAD988495859 |
| | RCRAInfo: Owner: CRAIG TAYLOR EQUIPMENT CO EPA ID: WAD988495859 Contact: JERRY REVELS (425) 251-8022 Classification: Small Quantity Generator TSDF Activities: Not reported Violation Status: No violations found FINDS: Other Pertinent Environmental Activity Identified at Site: RCRAInfo is a national information system that supports the Resource Conservation and Recovery Act (RCRA) program through the tracking of events and activities related to facilities that generate, transport, and treat, store, or dispose of hazardous waste. RCRAInfo allows RCRA program staff to track the notification, permit, compliance, and corrective action activities required under RCRA. WA-DOEFSIS (Washington - Department Of Ecology Facility / Site Identification System) is the Department of Ecology's Facility/Site identification system that provides a means to query and display data maintained by the Department of Ecology. This system contains key information for each facility/site that is currently, or has been, of interest to the departments Air Quality, Dam Safety, Hazardous Waste, Toxics Cleanup, and Water Quality Programs. WA NFA: Facility/Site Id : 2461 Ecology Status : Independent Remedial Action Independent Status Code : Independant Site Assesment or Interim RA recvd WARM Bin Number : Not reported | | |

MAP FINDINGS
FOCUS MAP 16

Map ID Site Database(s) EPA ID Number

CRAIG TAYLOR EQUIP RENTON (Continued)

1000659907

NFA Code : NFA after Assesment IRAP or VCP
 NFA Date : 11/30/1993 00:00:00
 Program Plan Code : 3

WA ICR:

Date Ecology Received Report: 08/30/1993
 Contaminants Found at Site: Petroleum products
 Media Contaminated: Soil
 Cause of Contamination: Not reported
 Region: North Western
 Type of Report Ecology Received: Final cleanup report
 Site Register Issue: 93-10
 County Code: 17.00000
 Contact: Not reported
 Report Title: Not reported

Date Ecology Received Report: 09/19/1994
 Contaminants Found at Site: Petroleum products
 Media Contaminated: Soil
 Cause of Contamination: Improper Handling
 Region: North Western
 Type of Report Ecology Received: Final cleanup report
 Site Register Issue: 93-34
 County Code: 17.00000
 Contact: Not reported
 Report Title: Not reported

Date Ecology Received Report: 12/08/1994
 Contaminants Found at Site: Petroleum products
 Media Contaminated: Groundwater, Soil
 Cause of Contamination: Tank
 Region: North Western
 Type of Report Ecology Received: Interim cleanup report
 Site Register Issue: 94-24
 County Code: 17.00000
 Contact: Not reported
 Report Title: Not reported

Date Ecology Received Report: 05/08/1995
 Contaminants Found at Site: Petroleum products
 Media Contaminated: Groundwater, Soil
 Cause of Contamination: Tank
 Region: North Western
 Type of Report Ecology Received: Interim cleanup report
 Site Register Issue: 94-24
 County Code: 17.00000
 Contact: Not reported
 Report Title: Not reported

Date Ecology Received Report: 11/17/1995
 Contaminants Found at Site: Petroleum products
 Media Contaminated: Groundwater, Soil
 Cause of Contamination: Tank
 Region: North Western
 Type of Report Ecology Received: Interim cleanup report
 Site Register Issue: 94-24
 County Code: 17.00000
 Contact: Not reported

MAP FINDINGS
FOCUS MAP 16

| Map ID | Site | Database(s) | EPA ID Number |
|------------|--|---------------------------|------------------------------------|
| | CRAIG TAYLOR EQUIP RENTON (Continued) | | 1000659907 |
| | Report Title: Not reported | | |
| 106 | PILCHUCK CONTRACTORS INC RENTON 3328 E VALLEY RD RENTON, WA 98055 | RCRA-SQG FINDS | 1000659371 WAD988490405 |
| | RCRAInfo: Owner: PILCHUCK CONTRACTORS INC EPA ID: WAD988490405 Contact: NANCY JOHNSON (360) 653-2160 Classification: Small Quantity Generator TSD Activities: Not reported Violation Status: No violations found | | |
| | FINDS: Other Pertinent Environmental Activity Identified at Site: RCRAInfo is a national information system that supports the Resource Conservation and Recovery Act (RCRA) program through the tracking of events and activities related to facilities that generate, transport, and treat, store, or dispose of hazardous waste. RCRAInfo allows RCRA program staff to track the notification, permit, compliance, and corrective action activities required under RCRA. WA-DOEFISIS (Washington - Department Of Ecology Facility / Site Identification System) is the Department of Ecology's Facility/Site identification system that provides a means to query and display data maintained by the Department of Ecology. This system contains key information for each facility/site that is currently, or has been, of interest to the departments Air Quality, Dam Safety, Hazardous Waste, Toxics Cleanup, and Water Quality Programs. | | |
| 106 | PACIFIC NW & LEASING DBA THRIFTY 3328 EAST VALLEY RD RENTON, WA 98055 | UST | U003027516 N/A |
| | UST: Facility ID: 3445186 Site ID: 5810 Install Date: 6/10/1982 00:00:00 Capacity: Not reported Status: Removed Tank Name: 1 Substance: Unleaded Gasoline Compartment #: 1 Tank ID: 25372 Comartment ID: 25715 Decimal Latitude: 47.44962 Decimal Longitude: -122.21970 Ecology Region: North Western | | |

MAP FINDINGS
FOCUS MAP 16

| Map ID | Site | Database(s) | EPA ID Number |
|--------|---|-----------------------------|---------------------------|
| 106 | KOHL EXCAVATING, INC. 3330 EAST VALLEY RD RENTON, WA 98055 | LUST UST ICR | U003027105 N/A |
| | LUST: | | |
| | Facility ID: 4710 | | |
| | Facility Status: Cleanup Started | | |
| | Release ID: 2014 | | |
| | Release Notification Date: 3/8/1991 00:00:00 | | |
| | Release Status Date: 3/8/1991 00:00:00 | | |
| | Alternate Name: KOHL EXCAVATING INC | | |
| | Lat/Lon: 47.449612 / -122.219702 | | |
| | Affected Media: Ground Water | | |
| | FS ID: 23138336 | | |
| | Site Response Code Unit: NW | | |
| | Facility ID: 4710 | | |
| | Facility Status: Cleanup Started | | |
| | Release ID: 2014 | | |
| | Release Notification Date: 3/8/1991 00:00:00 | | |
| | Release Status Date: 3/8/1991 00:00:00 | | |
| | Alternate Name: KOHL EXCAVATING INC | | |
| | Lat/Lon: 47.449612 / -122.219702 | | |
| | Affected Media: Soil | | |
| | FS ID: 23138336 | | |
| | Site Response Code Unit: NW | | |
| | Facility ID: 4710 | | |
| | Facility Status: Reported Cleaned Up | | |
| | Release ID: 2014 | | |
| | Release Notification Date: 3/8/1991 00:00:00 | | |
| | Release Status Date: 6/1/1995 00:00:00 | | |
| | Alternate Name: KOHL EXCAVATING INC | | |
| | Lat/Lon: 47.449612 / -122.219702 | | |
| | Affected Media: Soil | | |
| | FS ID: 23138336 | | |
| | Site Response Code Unit: NW | | |
| | Facility ID: 4710 | | |
| | Facility Status: Reported Cleaned Up | | |
| | Release ID: 2014 | | |
| | Release Notification Date: 3/8/1991 00:00:00 | | |
| | Release Status Date: 6/1/1995 00:00:00 | | |
| | Alternate Name: KOHL EXCAVATING INC | | |
| | Lat/Lon: 47.449612 / -122.219702 | | |
| | Affected Media: Ground Water | | |
| | FS ID: 23138336 | | |
| | Site Response Code Unit: NW | | |
| | WA ICR: | | |
| | Date Ecology Received Report: 01/08/1992 | | |
| | Contaminants Found at Site: Petroleum products | | |
| | Media Contaminated: Soil | | |
| | Cause of Contamination: Tank | | |
| | Region: North Western | | |
| | Type of Report Ecology Received: Final cleanup report | | |
| | Site Register Issue: 92-15 | | |
| | County Code: 17.00000 | | |
| | Contact: Not reported | | |
| | Report Title: Not reported | | |

MAP FINDINGS
FOCUS MAP 16

Map ID Site Database(s) EPA ID Number

KOHL EXCAVATING, INC. (Continued)

U003027105

UST:

Facility ID: 23138336
Site ID: 4710
Install Date: 12/31/1964 00:00:00
Capacity: Not reported
Status: Removed
Tank Name: 3
Substance: Not reported
Compartment #: 1
Tank ID: 7709
Comartment ID: 7844
Decimal Latitude: 47.44961
Decimal Longitude: -122.21970
Ecology Region: North Western

Facility ID: 23138336
Site ID: 4710
Install Date: 12/31/1964 00:00:00
Capacity: Not reported
Status: Removed
Tank Name: 1
Substance: Unleaded Gasoline
Compartment #: 1
Tank ID: 7740
Comartment ID: 7876
Decimal Latitude: 47.44961
Decimal Longitude: -122.21970
Ecology Region: North Western

Facility ID: 23138336
Site ID: 4710
Install Date: 12/31/1964 00:00:00
Capacity: Not reported
Status: Removed
Tank Name: 2
Substance: Not reported
Compartment #: 1
Tank ID: 7820
Comartment ID: 7958
Decimal Latitude: 47.44961
Decimal Longitude: -122.21970
Ecology Region: North Western

Facility ID: 23138336
Site ID: 4710
Install Date: 12/31/1964 00:00:00
Capacity: Not reported
Status: Removed
Tank Name: 5
Substance: Not reported
Compartment #: 1
Tank ID: 7757
Comartment ID: 7893
Decimal Latitude: 47.44961
Decimal Longitude: -122.21970
Ecology Region: North Western

MAP FINDINGS
FOCUS MAP 16

| Map ID | Site | Database(s) | EPA ID Number |
|--------|------|-------------|---------------|
|--------|------|-------------|---------------|

KOHL EXCAVATING, INC. (Continued)

U003027105

Facility ID: 23138336
 Site ID: 4710
 Install Date: 12/31/1964 00:00:00
 Capacity: Not reported
 Status: Removed
 Tank Name: 4
 Substance: Not reported
 Compartment #: 1
 Tank ID: 7784
 Comartment ID: 7920
 Decimal Latitude: 47.44961
 Decimal Longitude: -122.21970
 Ecology Region: North Western

Facility ID: 23138336
 Site ID: 4710
 Install Date: 12/31/1964 00:00:00
 Capacity: Not reported
 Status: Removed
 Tank Name: 6
 Substance: Not reported
 Compartment #: 1
 Tank ID: 7839
 Comartment ID: 7977
 Decimal Latitude: 47.44961
 Decimal Longitude: -122.21970
 Ecology Region: North Western

106

DIETRICH INDUSTRIES INC
3351 E VALLEY RD
RENTON, WA 98055

RCRA-SQG 1005445329
FINDS WAH000015982

RCRAInfo:
 Owner: WORTHINGTON INDUSTRIES INC
 (614)438-3210
 EPA ID: WAH000015982
 Contact: BURK RIFE
 425251-1497

Classification: Small Quantity Generator
 TSD Activities: Not reported

Violation Status: No violations found

FINDS:

Other Pertinent Environmental Activity Identified at Site:

RCRAInfo is a national information system that supports the Resource Conservation and Recovery Act (RCRA) program through the tracking of events and activities related to facilities that generate, transport, and treat, store, or dispose of hazardous waste. RCRAInfo allows RCRA program staff to track the notification, permit, compliance, and corrective action activities required under RCRA.

WA-DOEFSIS (Washington - Department Of Ecology Facility / Site Identification System) is the Department of Ecology's Facility/Site identification system that provides a means to query and display data maintained by the Department of Ecology. This system contains key information for each facility/site that is currently, or has been, of interest to the departments Air Quality, Dam Safety, Hazardous Waste, Toxics Cleanup, and Water Quality Programs.

MAP FINDINGS
FOCUS MAP 16

| Map ID | Site | Database(s) | EPA ID Number |
|--------|--|--|------------------------------------|
| 106 | SOUTH END AUTO WRECKING INC 3400 E VALLEY RD RENTON, WA 98055 | RCRA-SQG FINDS MANIFEST | 1004794604 WAD988522579 |

RCRAInfo:

Owner: SOUTH END AUTO WRECKING INC
EPA ID: WAD988522579
Contact: Not reported
Classification: Conditionally Exempt Small Quantity Generator
TSDF Activities: Not reported
Violation Status: No violations found

FINDS:

Other Pertinent Environmental Activity Identified at Site:

PCS (Permit Compliance System) is a computerized management information system that contains data on National Pollutant Discharge Elimination System (NPDES) permit holding facilities. PCS tracks the permit, compliance, and enforcement status of NPDES facilities.

RCRAInfo is a national information system that supports the Resource Conservation and Recovery Act (RCRA) program through the tracking of events and activities related to facilities that generate, transport, and treat, store, or dispose of hazardous waste. RCRAInfo allows RCRA program staff to track the notification, permit, compliance, and corrective action activities required under RCRA.

WA-DOEFSIS (Washington - Department Of Ecology Facility / Site Identification System) is the Department of Ecology's Facility/Site identification system that provides a means to query and display data maintained by the Department of Ecology. This system contains key information for each facility/site that is currently, or has been, of interest to the departments Air Quality, Dam Safety, Hazardous Waste, Toxics Cleanup, and Water Quality Programs.

WA MANIFEST:

Facility Site ID Number: 27793456
Permit by Rule: False
Treatment by Generator: False
Mixed radioactive waste: False
Importer of hazardous waste: False
Immediate recycler: False
Treatment/Storage/Disposal/Recycling Facility: False
Generator of dangerous fuel waste: False
Generator marketing to burner: False
"Other marketers (i.e., blender, distributor, etc.)": False
Utility boiler burner: False
Industry boiler burner: False
Industrial Furnace: False
Smelter defferal: False
Universal waste - batteries - generate: False
Universal waste - thermostats - generate: False
Universal waste - mercury - generate: False
Universal waste - lamps - generate: False
Universal waste - batteries - accumulate: False
Universal waste - thermostats - accumulate: False
Universal waste - mercury - accumulate: False
Universal waste - lamps - accumulate: False
Destination Facility for Universal Waste: False
Off-specification used oil burner - utility boiler: False
Off-specification used oil burner - industrial boiler: False
Off-specification used oil burner - industrial furnace: False
EPA ID: WAD988522579
Facility Address 2: Not reported

MAP FINDINGS
FOCUS MAP 16

Map ID Site Database(s) EPA ID Number

SOUTH END AUTO WRECKING INC (Continued)

1004794604

TAX REG NBR: 600419204
 NAICS CD: 44131
 BUSINESS TYPE: AutoWrecking&Radiator Sho
 MAIL NAME: South End Auto Wrecking Inc
 MAIL ADDR LINE1: 3400 E VALLEY RD
 MAIL CITY,ST,ZIP: RENTON, WA 98055-4945
 MAIL COUNTRY: UNITED STATES
 LEGAL ORG NAME: South End Auto Wrecking Inc
 LEGAL ORG TYPE: Private
 LEGAL ADDR LINE1: 3400 E VALLEY RD
 LEGAL CITY,ST,ZIP: RENTON, WA 98055-4945
 LEGAL COUNTRY: UNITED STATES
 LEGAL PHONE NBR: 000-000-0000
 LEGAL EFFECTIVE DATE: 05/03/96
 LAND ORG NAME: NA Magnuson
 LAND ORG TYPE: Private
 LAND PERSON NAME: Not reported
 LAND ADDR LINE1: 3400 E VALLEY RD
 LAND CITY,ST,ZIP: RENTON, WA 98055-4945
 LAND COUNTRY: UNITED STATES
 LAND PHONE NBR: (425)251-8555
 OPERATOR ORG NAME: South End Auto Wrecking Inc
 OPERATOR ORG TYPE: Private
 OPERATOR ADDR LINE1: 3400 E VALLEY RD
 OPERATOR CITY,ST,ZIP: RENTON, WA 98055-4945
 OPERATOR COUNTRY: UNITED STATES
 OPERATOR PHONE NBR: 000-000-0000
 OPERATOR EFFECTIVE DATE: 01/01/97
 SITE CONTACT NAME: C Magnuson
 SITE CONTACT ADDR LINE1: 3400 E VALLEY RD
 SITE CONTACT ZIP: RENTON, WA 98055-4945
 SITE CONTACT COUNTRY: UNITED STATES
 SITE CONTACT PHONE NBR: (425)251-8555
 SITE CONTACT EMAIL: Not reported
 FORM CONTACT NAME: C Magnuson
 FORM CONTACT ADDR LINE1: 3400 E VALLEY RD
 FORM CONTACT CITY,ST,ZIP: RENTON, WA 98055-4945
 FORM CONTACT COUNTRY: UNITED STATES
 FORM CONTACT PHONE NBR: (425)251-8555
 FORM CONTACT EMAIL: c_a_magnuson@qwest.net
 GEN STATUS CD: SQG
 MONTHLY GENERATION: False
 BATCH GENERATION: True
 ONE TIME GENERATION: False
 TRANSPORTS OWN WASTE: True
 TRANSPORTS OTHRS WASTE: False
 RECYCLER ONSITE: False
 TRANSFER FACILITY: False
 OTHER EXEMPTION: Not reported
 UW BATTERY GEN: False
 USED OIL TRANSPORTER: False
 USED OIL TRANSFER FACILITY: False
 USED OIL PROCESSOR: False
 USED OIL REREFINER: False
 USED OIL FUEL MRKTR DIRECTS SHPMNTS: False
 USED OIL FUEL MRKTR MEETS SPECS: False

MAP FINDINGS
FOCUS MAP 16

| Map ID | Site | Database(s) | EPA ID Number |
|--------|------|-------------|---------------|
|--------|------|-------------|---------------|

| | | | |
|-----|--|---------------------------|------------------------------------|
| 106 | WALLYS TRUCK REPAIR 3412 E VALLEY RD RENTON, WA 98055 | RCRA-SQG FINDS | 1001490751 WAD988497665 |
|-----|--|---------------------------|------------------------------------|

RCRAInfo:
 Owner: WALLACE DEPOPPE
 (253) 846-2802
 EPA ID: WAD988497665
 Contact: Not reported
 Classification: Conditionally Exempt Small Quantity Generator
 TSDF Activities: Not reported
 Violation Status: No violations found

FINDS:

Other Pertinent Environmental Activity Identified at Site:

RCRAInfo is a national information system that supports the Resource Conservation and Recovery Act (RCRA) program through the tracking of events and activities related to facilities that generate, transport, and treat, store, or dispose of hazardous waste. RCRAInfo allows RCRA program staff to track the notification, permit, compliance, and corrective action activities required under RCRA.

WA-DOEFSIS (Washington - Department Of Ecology Facility / Site Identification System) is the Department of Ecology's Facility/Site identification system that provides a means to query and display data maintained by the Department of Ecology. This system contains key information for each facility/site that is currently, or has been, of interest to the departments Air Quality, Dam Safety, Hazardous Waste, Toxics Cleanup, and Water Quality Programs.

| | | | |
|-----|--|------------|---------------------------|
| 106 | RED AND WHITE CONSTRUCTION 3412 EAST VALLEY RD RENTON, WA 98055 | UST | U003028755 N/A |
|-----|--|------------|---------------------------|

UST:
 Facility ID: 91249651
 Site ID: 9102
 Install Date: 12/31/1964 00:00:00
 Capacity: Not reported
 Status: Removed
 Tank Name: 1
 Substance: Not reported
 Compartment #: 1
 Tank ID: 29980
 Comartment ID: 30402
 Decimal Latitude: 47.44887
 Decimal Longitude: -122.21971
 Ecology Region: North Western

Facility ID: 91249651
 Site ID: 9102
 Install Date: 12/31/1964 00:00:00
 Capacity: Not reported
 Status: Removed
 Tank Name: 5
 Substance: Leaded Gasoline
 Compartment #: 1
 Tank ID: 30003
 Comartment ID: 30425
 Decimal Latitude: 47.44887
 Decimal Longitude: -122.21971
 Ecology Region: North Western

MAP FINDINGS
FOCUS MAP 16

Map ID Site Database(s) EPA ID Number

RED AND WHITE CONSTRUCTION (Continued)

U003028755

Facility ID: 91249651
Site ID: 9102
Install Date: 12/31/1964 00:00:00
Capacity: Not reported
Status: Removed
Tank Name: 3
Substance: Not reported
Compartment #: 1
Tank ID: 29914
Comartment ID: 30334
Decimal Latitude: 47.44887
Decimal Longitude: -122.21971
Ecology Region: North Western

Facility ID: 91249651
Site ID: 9102
Install Date: 12/31/1964 00:00:00
Capacity: 111 TO 1,100 Gallons
Status: Exempt
Tank Name: 4
Substance: Not reported
Compartment #: 1
Tank ID: 30068
Comartment ID: 30493
Decimal Latitude: 47.44887
Decimal Longitude: -122.21971
Ecology Region: North Western

Facility ID: 91249651
Site ID: 9102
Install Date: 12/31/1964 00:00:00
Capacity: 111 TO 1,100 Gallons
Status: Exempt
Tank Name: 6
Substance: Used Oil/Waste Oil
Compartment #: 1
Tank ID: 30213
Comartment ID: 30638
Decimal Latitude: 47.44887
Decimal Longitude: -122.21971
Ecology Region: North Western

Facility ID: 91249651
Site ID: 9102
Install Date: 12/31/1964 00:00:00
Capacity: Not reported
Status: Removed
Tank Name: 2
Substance: Not reported
Compartment #: 1
Tank ID: 30169
Comartment ID: 30594
Decimal Latitude: 47.44887
Decimal Longitude: -122.21971
Ecology Region: North Western

MAP FINDINGS
FOCUS MAP 16

| Map ID | Site | Database(s) | EPA ID Number |
|--------|--|--|--|
| 107 | HOMEBASE 49 3701 E VALLEY HWY RENTON, WA 98055 RCRAInfo: Owner: HOMEBASE (714)442-5000 EPA ID: WAH000002832 Contact: BOB HELD (760)602-8700 Classification: Small Quantity Generator TSD Activities: Not reported Violation Status: No violations found FINDS: Other Pertinent Environmental Activity Identified at Site: RCRAInfo is a national information system that supports the Resource Conservation and Recovery Act (RCRA) program through the tracking of events and activities related to facilities that generate, transport, and treat, store, or dispose of hazardous waste. RCRAInfo allows RCRA program staff to track the notification, permit, compliance, and corrective action activities required under RCRA. WA-DOEFSIS (Washington - Department Of Ecology Facility / Site Identification System) is the Department of Ecology's Facility/Site identification system that provides a means to query and display data maintained by the Department of Ecology. This system contains key information for each facility/site that is currently, or has been, of interest to the departments Air Quality, Dam Safety, Hazardous Waste, Toxics Cleanup, and Water Quality Programs. | RCRA-SQG FINDS | 1001495322 WAH000002832 |
| 108 | TAS PRECISION REBUILD 4000 E VALLEY RD STE 2 RENTON, WA 98055 RCRAInfo: Owner: TAS PRECISION REBUILD (425)251-8625 EPA ID: WAD988497590 Contact: Not reported Classification: Conditionally Exempt Small Quantity Generator TSD Activities: Not reported Violation Status: No violations found FINDS: Other Pertinent Environmental Activity Identified at Site: RCRAInfo is a national information system that supports the Resource Conservation and Recovery Act (RCRA) program through the tracking of events and activities related to facilities that generate, transport, and treat, store, or dispose of hazardous waste. RCRAInfo allows RCRA program staff to track the notification, permit, compliance, and corrective action activities required under RCRA. WA-DOEFSIS (Washington - Department Of Ecology Facility / Site Identification System) is the Department of Ecology's Facility/Site identification system that provides a means to query and display data maintained by the Department of Ecology. This system contains key information for each facility/site that is currently, or has been, of interest to the departments Air Quality, Dam Safety, Hazardous Waste, Toxics Cleanup, and Water Quality Programs. WA MANIFEST: Facility Site ID Number: 89878369 Permit by Rule: False Treatment by Generator: False | RCRA-SQG FINDS MANIFEST | 1000660078 WAD988497590 |

MAP FINDINGS
FOCUS MAP 16

Map ID Site Database(s) EPA ID Number

TAS PRECISION REBUILD (Continued)

1000660078

Mixed radioactive waste: False
 Importer of hazardous waste: False
 Immediate recycler: False
 Treatment/Storage/Disposal/Recycling Facility: False
 Generator of dangerous fuel waste: False
 Generator marketing to burner: False
 "Other marketers (i.e., blender, distributor, etc.)": False
 Utility boiler burner: False
 Industry boiler burner: False
 Industrial Furnace: False
 Smelter deferral: False
 Universal waste - batteries - generate: False
 Universal waste - thermostats - generate: False
 Universal waste - mercury - generate: False
 Universal waste - lamps - generate: False
 Universal waste - batteries - accumulate: False
 Universal waste - thermostats - accumulate: False
 Universal waste - mercury - accumulate: False
 Universal waste - lamps - accumulate: False
 Destination Facility for Universal Waste: False
 Off-specification used oil burner - utility boiler: False
 Off-specification used oil burner - industrial boiler: False
 Off-specification used oil burner - industrial furnace: False
 EPA ID: WAD988497590
 Facility Address 2: Not reported
 TAX REG NBR: 601276164
 NAICS CD: 811121
 BUSINESS TYPE: Not reported
 MAIL NAME: TAS Precision Rebuild
 MAIL ADDR LINE1: 4000 E Valley Rd
 MAIL CITY,ST,ZIP: RENTON, WA 98055-4955
 MAIL COUNTRY: UNITED STATES
 LEGAL ORG NAME: Tas Precision Rebuild
 LEGAL ORG TYPE: Private
 LEGAL ADDR LINE1: 4000 E Valley Rd
 LEGAL CITY,ST,ZIP: RENTON, WA 98055-4955
 LEGAL COUNTRY: UNITED STATES
 LEGAL PHONE NBR: (425)251-8625
 LEGAL EFFECTIVE DATE: 11/19/91
 LAND ORG NAME: Not reported
 LAND ORG TYPE: Private
 LAND PERSON NAME: John Stokka
 LAND ADDR LINE1: 4000 E Valley Rd
 LAND CITY,ST,ZIP: RENTON, WA 98055-4955
 LAND COUNTRY: UNITED STATES
 LAND PHONE NBR: (425)251-8625
 OPERATOR ORG NAME: Not reported
 OPERATOR ORG TYPE: Private
 OPERATOR ADDR LINE1: 4000 E Valley Rd
 OPERATOR CITY,ST,ZIP: RENTON, WA 98055-4955
 OPERATOR COUNTRY: UNITED STATES
 OPERATOR PHONE NBR: (425)251-8625
 OPERATOR EFFECTIVE DATE: 09/16/96
 SITE CONTACT NAME: John Stokka
 SITE CONTACT ADDR LINE1: 4000 E Valley Rd
 SITE CONTACT ZIP: RENTON, WA 98055-4955
 SITE CONTACT COUNTRY: UNITED STATES

MAP FINDINGS
FOCUS MAP 16

| Map ID | Site | Database(s) | EPA ID Number |
|--------|------|-------------|---------------|
|--------|------|-------------|---------------|

TAS PRECISION REBUILD (Continued)

1000660078

SITE CONTACT PHONE NBR: (425)251-8625
 SITE CONTACT EMAIL: Not reported
 FORM CONTACT NAME: Derek Monk
 FORM CONTACT ADDR LINE1: 4000 E Valley Rd
 FORM CONTACT CITY,ST,ZIP: RENTON, WA 98055-4955
 FORM CONTACT COUNTRY: UNITED STATES
 FORM CONTACT PHONE NBR: (425)251-8625
 FORM CONTACT EMAIL: tasmen@qwest.net
 GEN STATUS CD: SQG
 MONTHLY GENERATION: False
 BATCH GENERATION: True
 ONE TIME GENERATION: False
 TRANSPORTS OWN WASTE: False
 TRANSPORTS OTHRS WASTE: False
 RECYCLER ONSITE: True
 TRANSFER FACILITY: False
 OTHER EXEMPTION: Not reported
 UW BATTERY GEN: False
 USED OIL TRANSPORTER: False
 USED OIL TRANSFER FACILITY: False
 USED OIL PROCESSOR: False
 USED OIL REREFINER: False
 USED OIL FUEL MRKTR DIRECTS SHPMNTS: False
 USED OIL FUEL MRKTR MEETS SPECS: False

108

**MUTUAL MATERIALS CO RENTON
4000 E VALLEY RD STE 9 S END O
RENTON, WA 98055**

**RCRA-SQG 1000696802
FINDS WAD988504254**

RCRAInfo:

Owner: MUTUAL MATERIALS CO
 EPA ID: WAD988504254
 Contact: MARY AIGNER
 (425)251-8400

Classification: Small Quantity Generator
 TSD Activities: Not reported

Violation Status: No violations found

FINDS:

Other Pertinent Environmental Activity Identified at Site:

RCRAInfo is a national information system that supports the Resource Conservation and Recovery Act (RCRA) program through the tracking of events and activities related to facilities that generate, transport, and treat, store, or dispose of hazardous waste. RCRAInfo allows RCRA program staff to track the notification, permit, compliance, and corrective action activities required under RCRA.

WA-DOEFSIS (Washington - Department Of Ecology Facility / Site Identification System) is the Department of Ecology's Facility/Site identification system that provides a means to query and display data maintained by the Department of Ecology. This system contains key information for each facility/site that is currently, or has been, of interest to the departments Air Quality, Dam Safety, Hazardous Waste, Toxics Cleanup, and Water Quality Programs.

MAP FINDINGS
FOCUS MAP 16

| Map ID | Site | Database(s) | EPA ID Number |
|--------|---|-------------|-------------------|
| 109 | YOUNKER NISSAN 3820 E VALLEY HWY S RENTON, WA 98055 UST: Facility ID: 49394625 Site ID: 7002 Install Date: 1/16/1990 00:00:00 Capacity: 111 TO 1,100 Gallons Status: Operational Tank Name: 1000GALRE Substance: Unleaded Gasoline Compartment #: 1 Tank ID: 24918 Comartment ID: 25256 Decimal Latitude: 47.44518 Decimal Longitude: -122.21979 Ecology Region: North Western Facility ID: 49394625 Site ID: 7002 Install Date: 12/31/1964 00:00:00 Capacity: 111 TO 1,100 Gallons Status: Removed Tank Name: 500 GAL Substance: Used Oil/Waste Oil Compartment #: 1 Tank ID: 37026 Comartment ID: 37549 Decimal Latitude: 47.44518 Decimal Longitude: -122.21979 Ecology Region: North Western Facility ID: 49394625 Site ID: 7002 Install Date: 12/31/1964 00:00:00 Capacity: Not reported Status: Removed Tank Name: 1000 GAL Substance: Leaded Gasoline Compartment #: 1 Tank ID: 38375 Comartment ID: 38913 Decimal Latitude: 47.44518 Decimal Longitude: -122.21979 Ecology Region: North Western | UST | U003027990 N/A |
| 110 | BOEING RENTON BLDG 7-81-2 801 41ST ST SW RENTON, WA 98055 SHWS: Facility ID: 26361279 MTBE Code: Not reported Prog plan code : Not reported UXO Code : Not reported Lat/Long : 47.445366 / -122.235349 Responsible Unit: Northwest Region Ecology Site Status relative to the MTCA cleanup process: Independent Remedial Action Independent Site Status - those sites undergoing an independent cleanup: Independent Site Assessment of Interim Remedial Action Report received | CSCSL | S104320337 N/A |

MAP FINDINGS
FOCUS MAP 16

Map ID Site Database(s) EPA ID Number

BOEING RENTON BLDG 7-81-2 (Continued)

S104320337

WARM Bin Number indicates the outcome of the Washington Ranking Model (WARM):

Affected Media Status: C (Confirmed) - The presence of hazardous substances above MTCA cleanup levels has been confirmed by laboratory analysis (or field determination in the case of petroleum contamination)

Affected Media : Ground Water
 Arsenic Code: Not reported
 Base/Neutral/Acid Organics: Not reported
 Halogenated Organic Compounds: Not reported
 EPA Priority Pollutants - Metals and Cyanide: Not reported
 Metals - Other non-priority pollutant medals: Not reported
 Polychlorinated biPhenyls (PCBs): Not reported
 Pesticides: Not reported
 Petroleum Products: Confirmed above MTCA cleanup levels
 Phenolic Compounds: Not reported
 Non-Halogenated Solvents: Not reported
 Dioxin: Not reported
 Polynuclear Aromatic Hydrocarbons (PAH): Not reported
 Reactive Wastes: Not reported
 Corrosive Wastes: Not reported
 Radioactive Wastes: Not reported
 Asbestos: Not reported
 Conventional Contaminants, Organic: Not reported
 Conventional Contaminants, Inorganic: Not reported
 Lat/Long : 47° 26' 43.32" / 122° 14' 7.2599999999999998"
 Media Id : 6355
 Media Type Description : Groundwater
 Media Status Description : Confirmed
 Tributyl Tin Contaminant Group : Not reported
 Bioassay/benthic Failures Contam group : Not reported
 Wood Debris Contaminant Group : Not reported
 Other Deleterious Substance Group : Not reported

Facility ID: 26361279
 MTBE Code: Not reported
 Prog plan code : Not reported
 UXO Code : Not reported
 Lat/Long : 47.445366 / -122.235349
 Responsible Unit: Northwest Region
 Ecology Site Status relative to the MTCA cleanup process:
 Independent Remedial Action

Independent Site Status - those sites undergoing an independent cleanup:
 Independent Site Assessment of Interim Remedial Action Report received

WARM Bin Number indicates the outcome of the Washington Ranking Model (WARM):

Affected Media Status: C (Confirmed) - The presence of hazardous substances above MTCA cleanup levels has been confirmed by laboratory analysis (or field determination in the case of petroleum contamination)

Affected Media : Soil
 Arsenic Code: Not reported
 Base/Neutral/Acid Organics: Not reported
 Halogenated Organic Compounds: Not reported
 EPA Priority Pollutants - Metals and Cyanide: Not reported
 Metals - Other non-priority pollutant medals: Not reported
 Polychlorinated biPhenyls (PCBs): Not reported
 Pesticides: Not reported
 Petroleum Products: Confirmed above MTCA cleanup levels
 Phenolic Compounds: Not reported
 Non-Halogenated Solvents: Not reported

MAP FINDINGS
FOCUS MAP 16

| Map ID | Site | Database(s) | EPA ID Number |
|--------|------|-------------|---------------|
|--------|------|-------------|---------------|

BOEING RENTON BLDG 7-81-2 (Continued)

S104320337

| | |
|--|---|
| Dioxin: | Not reported |
| Polynuclear Aromatic Hydrocarbons (PAH): | Not reported |
| Reactive Wastes: | Not reported |
| Corrosive Wastes: | Not reported |
| Radioactive Wastes: | Not reported |
| Asbestos: | Not reported |
| Conventional Contaminants, Organic: | Not reported |
| Conventional Contaminants, Inorganic: | Not reported |
| Lat/Long : | 47° 26' 43.32" / 122° 14' 7.2599999999999998" |
| Media Id : | 6356 |
| Media Type Description : | Soil |
| Media Status Description : | Confirmed |
| Tibutyl Tin Contaminant Group : | Not reported |
| Bioassay/benthic Failures Contam group : | Not reported |
| Wood Debris Contaminant Group : | Not reported |
| Other Deleterious Substance Group : | Not reported |

111

**DINOL US INC RENTON
283 SW 41ST ST
RENTON, WA 98055**

**RCRA-SQG 1001234339
FINDS WAR000011668**

RCRAInfo:
Owner: DINOL AB
(464)518-8000
EPA ID: WAR000011668
Contact: MICHAEL LISSANDRELLO
(206)439-6385
Classification: Small Quantity Generator
TSD Activities: Not reported
Violation Status: No violations found

FINDS:

Other Pertinent Environmental Activity Identified at Site:

RCRAInfo is a national information system that supports the Resource Conservation and Recovery Act (RCRA) program through the tracking of events and activities related to facilities that generate, transport, and treat, store, or dispose of hazardous waste. RCRAInfo allows RCRA program staff to track the notification, permit, compliance, and corrective action activities required under RCRA.

WA-DOEFSIS (Washington - Department Of Ecology Facility / Site Identification System) is the Department of Ecology's Facility/Site identification system that provides a means to query and display data maintained by the Department of Ecology. This system contains key information for each facility/site that is currently, or has been, of interest to the departments Air Quality, Dam Safety, Hazardous Waste, Toxics Cleanup, and Water Quality Programs.

112

**ELECTRO PAINTERS INC RENTON
231 SW 41ST ST
RENTON, WA 98055**

**RCRA-SQG 1000181813
FINDS WAD000801035**

MAP FINDINGS
FOCUS MAP 16

| Map ID | Site | Database(s) | EPA ID Number |
|--------|------|-------------|---------------|
|--------|------|-------------|---------------|

ELECTRO PAINTERS INC RENTON (Continued)

1000181813

RCRAInfo:

Owner: ELECTRO PAINTERS INC
EPA ID: WAD000801035

Contact: ED CONRAD
(425) 251-2753

Classification: Small Quantity Generator
TSD Activities: Not reported

Violation Status: No violations found

FINDS:

Other Pertinent Environmental Activity Identified at Site:

RCRAInfo is a national information system that supports the Resource Conservation and Recovery Act (RCRA) program through the tracking of events and activities related to facilities that generate, transport, and treat, store, or dispose of hazardous waste. RCRAInfo allows RCRA program staff to track the notification, permit, compliance, and corrective action activities required under RCRA.

112

**YORK INTERNATIONAL CORP
221 SW 41ST ST
RENTON, WA 98055**

**RCRA-SQG 1000659151
FINDS WAD988488185**

RCRAInfo:

Owner: YORK INTERNATIONAL CORP
EPA ID: WAD988488185

Contact: Not reported

Classification: Small Quantity Generator
TSD Activities: Not reported

Violation Status: No violations found

FINDS:

Other Pertinent Environmental Activity Identified at Site:

RCRAInfo is a national information system that supports the Resource Conservation and Recovery Act (RCRA) program through the tracking of events and activities related to facilities that generate, transport, and treat, store, or dispose of hazardous waste. RCRAInfo allows RCRA program staff to track the notification, permit, compliance, and corrective action activities required under RCRA.

WA-DOEFSIS (Washington - Department Of Ecology Facility / Site Identification System) is the Department of Ecology's Facility/Site identification system that provides a means to query and display data maintained by the Department of Ecology. This system contains key information for each facility/site that is currently, or has been, of interest to the departments Air Quality, Dam Safety, Hazardous Waste, Toxics Cleanup, and Water Quality Programs.

113

**BETLESMITH
4096 E VALLEY RD S
RENTON, WA 98055**

**RCRA-SQG 1000414635
FINDS WAD067171546
UST**

MAP FINDINGS
FOCUS MAP 16

| Map ID | Site | Database(s) | EPA ID Number |
|--------|------|-------------|---------------|
|--------|------|-------------|---------------|

BEETLESMITH (Continued)

1000414635

RCRAInfo:

Owner: BEETLESMITH
 EPA ID: WAD067171546
 Contact: Not reported
 Classification: Small Quantity Generator
 TSDF Activities: Not reported
 Violation Status: No violations found

FINDS:

Other Pertinent Environmental Activity Identified at Site:

RCRAInfo is a national information system that supports the Resource Conservation and Recovery Act (RCRA) program through the tracking of events and activities related to facilities that generate, transport, and treat, store, or dispose of hazardous waste. RCRAInfo allows RCRA program staff to track the notification, permit, compliance, and corrective action activities required under RCRA.

WA-DOEFISIS (Washington - Department Of Ecology Facility / Site Identification System) is the Department of Ecology's Facility/Site identification system that provides a means to query and display data maintained by the Department of Ecology. This system contains key information for each facility/site that is currently, or has been, of interest to the departments Air Quality, Dam Safety, Hazardous Waste, Toxics Cleanup, and Water Quality Programs.

UST:

Facility ID: 48143836
 Site ID: 101553
 Install Date: 4/15/1988 00:00:00
 Capacity: Not reported
 Status: Operational
 Tank Name: 1
 Substance: Used Oil/Waste Oil
 Compartment #: 1
 Tank ID: 10750
 Comartment ID: 10924
 Decimal Latitude: 47.44260
 Decimal Longitude: -122.21874
 Ecology Region: North Western

113

**NW AUTO SUPPLY
 4100 E VALLEY RD
 RENTON, WA 98055**

**CSCSL NFA S104971720
 N/A**

WA NFA:

Facility/Site Id : 2580
 Ecology Status : Awaiting Site Hazard Assessment
 Independent Status Code : Not reported
 WARM Bin Number : Not reported
 NFA Code : NFA after Assesment IRAP or VCP
 NFA Date : 2/29/2000 00:00:00
 Program Plan Code : Not reported

MAP FINDINGS
FOCUS MAP 16

| Map ID | Site | Database(s) | EPA ID Number |
|--------|---|--|---------------------------------|
| 115 | TALLY PRINTER CORP. 8301 S. 180TH ST. KENT, WA 98032 | CSCSL VCP ICR | 1000313770 N/A |
| | SHWS: Facility ID: 2144 MTBE Code: Not reported Prog plan code : 4 UXO Code : Not reported Lat/Long : 47.440944132807054 / -122.22941001097396 Responsible Unit: Northwest Region Ecology Site Status relative to the MTCA cleanup process: Independent Remedial Action Independent Site Status - those sites undergoing an independent cleanup: Final Independent Remedial Action Report received WARM Bin Number indicates the outcome of the Washington Ranking Model (WARM): Affected Media Status: C (Confirmed) - The presence of hazardous substances above MTCA cleanup levels has been confirmed by laboratory analysis (or field determination in the case of petroleum contamination) Affected Media : Soil Arsenic Code: Not reported Base/Neutral/Acid Organics: Not reported Halogenated Organic Compounds: Below MTCA cleanup levels EPA Priority Pollutants - Metals and Cyanide: Not reported Metals - Other non-priority pollutant medals: Not reported Polychlorinated biPhenyls (PCBs): Not reported Pesticides: Not reported Petroleum Products: Not reported Phenolic Compounds: Not reported Non-Halogenated Solvents: Not reported Dioxin: Not reported Polynuclear Aromatic Hydrocarbons (PAH): Not reported Reactive Wastes: Not reported Corrosive Wastes: Not reported Radioactive Wastes: Not reported Asbestos: Not reported Conventional Contaminants, Organic: Not reported Conventional Contaminants, Inorganic: Not reported Lat/Long : 47° 26' 28.030000000000001" / 122° 13' 41.450000000000003" Media Id : 10716 Media Type Description : Soil Media Status Description : Confirmed Tributyl Tin Contaminant Group : Not reported Bioassay/benthic Failures Contam group : Not reported Wood Debris Contaminant Group : Not reported Other Deleterious Substance Group : Not reported Facility ID: 2144 MTBE Code: Not reported Prog plan code : 4 UXO Code : Not reported Lat/Long : 47.440944132807054 / -122.22941001097396 Responsible Unit: Northwest Region Ecology Site Status relative to the MTCA cleanup process: Independent Remedial Action Independent Site Status - those sites undergoing an independent cleanup: Final Independent Remedial Action Report received WARM Bin Number indicates the outcome of the Washington Ranking Model (WARM): Affected Media Status: S (Suspected) - Due to preliminary investigations or the nature of business | | |

MAP FINDINGS
FOCUS MAP 16

Map ID Site Database(s) EPA ID Number

TALLY PRINTER CORP. (Continued)

1000313770

operations or manufacturing processes, certain contaminants are suspected to be present at the site

Affected Media : Soil
 Arsenic Code: Not reported
 Base/Neutral/Acid Organics: Not reported
 Halogenated Organic Compounds: Suspected to be present
 EPA Priority Pollutants - Metals and Cyanide: Not reported
 Metals - Other non-priority pollutant metals: Not reported
 Polychlorinated biPhenyls (PCBs): Not reported
 Pesticides: Not reported
 Petroleum Products: Not reported
 Phenolic Compounds: Not reported
 Non-Halogenated Solvents: Not reported
 Dioxin: Not reported
 Polynuclear Aromatic Hydrocarbons (PAH): Not reported
 Reactive Wastes: Not reported
 Corrosive Wastes: Not reported
 Radioactive Wastes: Not reported
 Asbestos: Not reported
 Conventional Contaminants, Organic: Not reported
 Conventional Contaminants, Inorganic: Not reported
 Lat/Long : 47° 26' 28.030000000000001" / 122° 13' 41.450000000000003"
 Media Id : 9251
 Media Type Description : Soil
 Media Status Description : Suspected
 Tributyl Tin Contaminant Group : Not reported
 Bioassay/benthic Failures Contam group : Not reported
 Wood Debris Contaminant Group : Not reported
 Other Deleterious Substance Group : Not reported

Facility ID: 2144
 MTBE Code: Not reported
 Prog plan code : 4
 UXO Code : Not reported
 Lat/Long : 47.440944132807054 / -122.22941001097396

Responsible Unit: Northwest Region
 Ecology Site Status relative to the MTCA cleanup process:
 Independent Remedial Action

Independent Site Status - those sites undergoing an independent cleanup:
 Final Independent Remedial Action Report received

WARM Bin Number indicates the outcome of the Washington Ranking Model (WARM):

Affected Media Status: C (Confirmed) - The presence of hazardous substances above MTCA cleanup levels has been confirmed by laboratory analysis (or field determination in the case of petroleum contamination)

Affected Media : Ground Water
 Arsenic Code: Not reported
 Base/Neutral/Acid Organics: Not reported
 Halogenated Organic Compounds: Confirmed above MTCA cleanup levels
 EPA Priority Pollutants - Metals and Cyanide: Not reported
 Metals - Other non-priority pollutant metals: Not reported
 Polychlorinated biPhenyls (PCBs): Not reported
 Pesticides: Not reported
 Petroleum Products: Not reported
 Phenolic Compounds: Not reported
 Non-Halogenated Solvents: Not reported
 Dioxin: Not reported
 Polynuclear Aromatic Hydrocarbons (PAH): Not reported

MAP FINDINGS
FOCUS MAP 16

Map ID Site Database(s) EPA ID Number

TALLY PRINTER CORP. (Continued)

1000313770

Reactive Wastes: Not reported
 Corrosive Wastes: Not reported
 Radioactive Wastes: Not reported
 Asbestos: Not reported
 Conventional Contaminants, Organic: Not reported
 Conventional Contaminants, Inorganic: Not reported
 Lat/Long : 47° 26' 28.030000000000001" / 122° 13' 41.450000000000003"
 Media Id : 10717
 Media Type Description : Groundwater
 Media Status Description : Confirmed
 Tributyl Tin Contaminant Group : Not reported
 Bioassay/benthic Failures Contam group : Not reported
 Wood Debris Contaminant Group : Not reported
 Other Deleterious Substance Group : Not reported

WA ICR:

Date Ecology Received Report: 04/21/1997
 Contaminants Found at Site: Halogenated Solvents
 Media Contaminated: Groundwater, Soil
 Cause of Contamination: Not reported
 Region: North Western
 Type of Report Ecology Received: Interim cleanup report
 Site Register Issue: 94-53
 County Code: 17.00000
 Contact: Not reported
 Report Title: Not reported

VCP:

Facility ID : 2144
 WARM BIN # : Not reported
 Ecology Status : Independent Remedial Action
 NFA Code : Not reported
 Program Plan Code : 4

Facility ID : 2144
 WARM BIN # : Not reported
 Ecology Status : Independent Remedial Action
 NFA Code : Not reported
 Program Plan Code : 4

Facility ID : 2144
 WARM BIN # : Not reported
 Ecology Status : Independent Remedial Action
 NFA Code : Not reported
 Program Plan Code : 4

116

TESORO 2 GO #62055
8815 S 180TH ST
KENT, WA 98032

LUST U000925399
UST N/A

LUST:

Facility ID: 101107
 Facility Status: Awaiting Cleanup
 Release ID: 592004
 Release Notification Date: 4/6/2001 00:00:00
 Release Status Date: 4/10/2001 00:00:00
 Alternate Name: Tesoro Service Stn 62055
 Lat/Lon: 47.44102 / -122.22175
 Affected Media: Ground Water
 FS ID: 36446861

MAP FINDINGS
FOCUS MAP 16

Map ID Site Database(s) EPA ID Number

TESORO 2 GO #62055 (Continued)

U000925399

Site Response Code Unit: NW

UST:

Facility ID: 36446861
Site ID: 101107
Install Date: 6/1/1991 00:00:00
Capacity: 10,000 to 19,999 Gallons
Status: Operational
Tank Name: 3
Substance: Unleaded Gasoline
Compartment #: 1
Tank ID: 23725
Comartment ID: 24055
Decimal Latitude: 47.44102
Decimal Longitude: -122.22175
Ecology Region: North Western

Facility ID: 36446861
Site ID: 101107
Install Date: 6/1/1991 00:00:00
Capacity: 10,000 to 19,999 Gallons
Status: Operational
Tank Name: 4
Substance: Unleaded Gasoline
Compartment #: 1
Tank ID: 23484
Comartment ID: 23810
Decimal Latitude: 47.44102
Decimal Longitude: -122.22175
Ecology Region: North Western

Facility ID: 36446861
Site ID: 101107
Install Date: 6/1/1991 00:00:00
Capacity: 10,000 to 19,999 Gallons
Status: Operational
Tank Name: 1
Substance: Leaded Gasoline
Compartment #: 1
Tank ID: 23668
Comartment ID: 23998
Decimal Latitude: 47.44102
Decimal Longitude: -122.22175
Ecology Region: North Western

Facility ID: 36446861
Site ID: 101107
Install Date: 6/1/1991 00:00:00
Capacity: 10,000 to 19,999 Gallons
Status: Operational
Tank Name: 2
Substance: Unleaded Gasoline
Compartment #: 1
Tank ID: 23595
Comartment ID: 23924
Decimal Latitude: 47.44102
Decimal Longitude: -122.22175
Ecology Region: North Western

MAP FINDINGS
FOCUS MAP 16

| Map ID | Site | Database(s) | EPA ID Number |
|--------|---|---|--|
| 116 | TESORO KENT STATION 62055 8815 S 180TH ST KENT, WA 98032 | RCRA-SQG CSCSL FINDS VCP | 1004794491 WAD988515185 |

RCRAInfo:

Owner: ARCO
(714)670-5423
EPA ID: WAD988515185
Contact: Not reported
Classification: Small Quantity Generator
TSDF Activities: Not reported
Violation Status: No violations found

FINDS:

Other Pertinent Environmental Activity Identified at Site:

RCRAInfo is a national information system that supports the Resource Conservation and Recovery Act (RCRA) program through the tracking of events and activities related to facilities that generate, transport, and treat, store, or dispose of hazardous waste. RCRAInfo allows RCRA program staff to track the notification, permit, compliance, and corrective action activities required under RCRA.

WA-DOEFSIS (Washington - Department Of Ecology Facility / Site Identification System) is the Department of Ecology's Facility/Site identification system that provides a means to query and display data maintained by the Department of Ecology. This system contains key information for each facility/site that is currently, or has been, of interest to the departments Air Quality, Dam Safety, Hazardous Waste, Toxics Cleanup, and Water Quality Programs.

SHWS:

Facility ID: 36446861
MTBE Code: Not reported
Prog plan code : 4
UXO Code : Not reported
Lat/Long : 47.441020000000002 / -122.22175
Responsible Unit: Northwest Region
Ecology Site Status relative to the MTCA cleanup process:
Independent Remedial Action
Independent Site Status - those sites undergoing an independent cleanup:
Final Independent Remedial Action Report received
WARM Bin Number indicates the outcome of the Washington Ranking Model (WARM):
Affected Media Status: C (Confirmed) - The presence of hazardous substances above MTCA cleanup levels has been confirmed by laboratory analysis (or field determination in the case of petroleum contamination)
Affected Media : Ground Water
Arsenic Code: Not reported
Base/Neutral/Acid Organics: Not reported
Halogenated Organic Compounds: Not reported
EPA Priority Pollutants - Metals and Cyanide: Not reported
Metals - Other non-priority pollutant metals: Not reported
Polychlorinated biPhenyls (PCBs): Not reported
Pesticides: Not reported
Petroleum Products: Confirmed above MTCA cleanup levels
Phenolic Compounds: Not reported
Non-Halogenated Solvents: Confirmed above MTCA cleanup levels
Dioxin: Not reported
Polynuclear Aromatic Hydrocarbons (PAH): Not reported
Reactive Wastes: Not reported
Corrosive Wastes: Not reported
Radioactive Wastes: Not reported

MAP FINDINGS
FOCUS MAP 16

Map ID Site Database(s) EPA ID Number

TESORO KENT STATION 62055 (Continued)

1004794491

Asbestos: Not reported
 Conventional Contaminants, Organic: Not reported
 Conventional Contaminants, Inorganic: Not reported
 Lat/Long : 47° 26' 27.670000000000002" / 122° 13' 18.300000000000001"
 Media Id : 8706
 Media Type Description : Groundwater
 Media Status Description : Confirmed
 Tributyl Tin Contaminant Group : Not reported
 Bioassay/benthic Failures Contam group : Not reported
 Wood Debris Contaminant Group : Not reported
 Other Deleterious Substance Group : Not reported

VCP:

Facility ID : 36446861
 WARM BIN # : Not reported
 Ecology Status : Independent Remedial Action
 NFA Code : Not reported
 Program Plan Code : 4

117

**EAST VALLEY CROSSINGS PROPERTY
 SW 43RD ST / E VALLEY HWY
 KENT, WA 98032**

**CSCSL S102258094
 N/A**

SHWS:

Facility ID: 2443
 MTBE Code: Not reported
 Prog plan code : Not reported
 UXO Code : Not reported
 Lat/Long : 47.44097 / -122.22033
 Responsible Unit: Northwest Region
 Ecology Site Status relative to the MTCA cleanup process:
 Independent Remedial Action
 Independent Site Status - those sites undergoing an independent cleanup:
 Independent Site Assessment of Interim Remedial Action Report received
 WARM Bin Number indicates the outcome of the Washington Ranking Model (WARM):
 Affected Media Status: C (Confirmed) - The presence of hazardous substances above MTCA cleanup levels has been confirmed by laboratory analysis (or field determination in the case of petroleum contamination)
 Affected Media : Ground Water
 Arsenic Code: Not reported
 Base/Neutral/Acid Organics: Not reported
 Halogenated Organic Compounds: Not reported
 EPA Priority Pollutants - Metals and Cyanide: Confirmed above MTCA cleanup levels
 Metals - Other non-priority pollutant metals: Not reported
 Polychlorinated biPhenyls (PCBs): Suspected to be present
 Pesticides: Not reported
 Petroleum Products: Suspected to be present
 Phenolic Compounds: Not reported
 Non-Halogenated Solvents: Not reported
 Dioxin: Not reported
 Polynuclear Aromatic Hydrocarbons (PAH): Not reported
 Reactive Wastes: Not reported
 Corrosive Wastes: Not reported
 Radioactive Wastes: Not reported
 Asbestos: Not reported
 Conventional Contaminants, Organic: Not reported
 Conventional Contaminants, Inorganic: Not reported
 Lat/Long : 47° 26' 27" / 122° 13' 13"
 Media Id : 3575

MAP FINDINGS
FOCUS MAP 16

Map ID Site Database(s) EPA ID Number

EAST VALLEY CROSSINGS PROPERTY (Continued)

S102258094

Media Type Description : Groundwater
Media Status Description : Confirmed
Tibutyl Tin Contaminant Group : Not reported
Bioassay/benthic Failures Contam group : Not reported
Wood Debris Contaminant Group : Not reported
Other Deleterious Substance Group : Not reported

Facility ID: 2443
MTBE Code: Not reported
Prog plan code : Not reported
UXO Code : Not reported
Lat/Long : 47.44097 / -122.22033
Responsible Unit: Northwest Region

Ecology Site Status relative to the MTCA cleanup process:

Independent Remedial Action

Independent Site Status - those sites undergoing an independent cleanup:

Independent Site Assessment of Interim Remedial Action Report received

WARM Bin Number indicates the outcome of the Washington Ranking Model (WARM):

Affected Media Status: C (Confirmed) - The presence of hazardous substances above MTCA cleanup levels has been confirmed by laboratory analysis (or field determination in the case of petroleum contamination)

Affected Media : Soil

Arsenic Code: Not reported

Base/Neutral/Acid Organics: Not reported

Halogenated Organic Compounds: Not reported

EPA Priority Pollutants - Metals and Cyanide: Confirmed above MTCA cleanup levels

Metals - Other non-priority pollutant medals: Not reported

Polychlorinated biPhenyls (PCBs): Confirmed above MTCA cleanup levels

Pesticides: Not reported

Petroleum Products: Confirmed above MTCA cleanup levels

Phenolic Compounds: Not reported

Non-Halogenated Solvents: Not reported

Dioxin: Not reported

Polynuclear Aromatic Hydrocarbons (PAH): Not reported

Reactive Wastes: Not reported

Corrosive Wastes: Not reported

Radioactive Wastes: Not reported

Asbestos: Not reported

Conventional Contaminants, Organic: Not reported

Conventional Contaminants, Inorganic: Not reported

Lat/Long : 47° 26' 27" / 122° 13' 13"

Media Id : 3576

Media Type Description : Soil

Media Status Description : Confirmed

Tibutyl Tin Contaminant Group : Not reported

Bioassay/benthic Failures Contam group : Not reported

Wood Debris Contaminant Group : Not reported

Other Deleterious Substance Group : Not reported

MAP FINDINGS
FOCUS MAP 16

| Map ID | Site | Database(s) | EPA ID Number |
|--------|---|----------------------|------------------------------------|
| 117 | ORILLIA INDUSTRIAL DISTRICT II E VALLEY HWY & SW 43RD ST KENT, WA 98032 | FINDS VCP | 1007065264 110015418341 |
| | <p>FINDS: Other Pertinent Environmental Activity Identified at Site: WA-DOEFSIS (Washington - Department Of Ecology Facility / Site Identification System) is the Department of Ecology's Facility/Site identification system that provides a means to query and display data maintained by the Department of Ecology. This system contains key information for each facility/site that is currently, or has been, of interest to the departments Air Quality, Dam Safety, Hazardous Waste, Toxics Cleanup, and Water Quality Programs.</p> <p>VCP: Facility ID : 77771959 WARM BIN # : Not reported Ecology Status : Independent Remedial Action NFA Code : NFA after assessment, IRAP, or VCP Program Plan Code : 4</p> | | |
| 117 | ORILLIA INDUSTRIAL DISTRICT II E VALLEY HWY / SW 43RD ST KENT, WA 98032 | CSCSL NFA | S105430646 N/A |
| | <p>WA NFA: Facility/Site Id : 77771959 Ecology Status : Independent Remedial Action Independent Status Code : Final Independant RA Report received WARM Bin Number : Not reported NFA Code : NFA after Assesment IRAP or VCP NFA Date : 2/27/2003 00:00:00 Program Plan Code : 4</p> | | |
| 119 | VALLEY 76 18010 E VALLEY HWY KENT, WA 98030 | LUST UST | U000801536 N/A |
| | <p>LUST: Facility ID: 9513 Facility Status: Cleanup Started Release ID: 1785 Release Notification Date: 4/2/1990 00:00:00 Release Status Date: 6/1/1995 00:00:00 Alternate Name: EXXON STATION # 7-3498 Lat/Lon: 47.44104 / -122.21925 Affected Media: Soil FS ID: 8866669 Site Response Code Unit: NW</p> <p>Facility ID: 9513 Facility Status: Cleanup Started Release ID: 1785 Release Notification Date: 4/2/1990 00:00:00 Release Status Date: 6/1/1995 00:00:00 Alternate Name: EXXON STATION # 7-3498 Lat/Lon: 47.44104 / -122.21925 Affected Media: Ground Water FS ID: 8866669 Site Response Code Unit: NW</p> | | |

MAP FINDINGS
FOCUS MAP 16

Map ID Site Database(s) EPA ID Number

VALLEY 76 (Continued)

U000801536

UST:

Facility ID: 8866669
Site ID: 9513
Install Date: Not reported
Capacity: 111 TO 1,100 Gallons
Status: Removed
Tank Name: 5
Substance: Heating Fuel
Compartment #: Not reported
Tank ID: 612110
Comartment ID: 592402
Decimal Latitude: 47.44104
Decimal Longitude: -122.21925
Ecology Region: North Western

Facility ID: 8866669
Site ID: 9513
Install Date: 4/15/1993 00:00:00
Capacity: 10,000 to 19,999 Gallons
Status: Operational
Tank Name: UNLEADED
Substance: Unleaded Gasoline
Compartment #: 1
Tank ID: 38971
Comartment ID: 39517
Decimal Latitude: 47.44104
Decimal Longitude: -122.21925
Ecology Region: North Western

Facility ID: 8866669
Site ID: 9513
Install Date: 1/1/1969 00:00:00
Capacity: Not reported
Status: Removed
Tank Name: 2
Substance: Unleaded Gasoline
Compartment #: 1
Tank ID: 37265
Comartment ID: 37789
Decimal Latitude: 47.44104
Decimal Longitude: -122.21925
Ecology Region: North Western

Facility ID: 8866669
Site ID: 9513
Install Date: 1/1/1969 00:00:00
Capacity: Not reported
Status: Removed
Tank Name: 4
Substance: Used Oil/Waste Oil
Compartment #: 1
Tank ID: 37225
Comartment ID: 37749
Decimal Latitude: 47.44104
Decimal Longitude: -122.21925
Ecology Region: North Western

MAP FINDINGS
FOCUS MAP 16

Map ID Site Database(s) EPA ID Number

VALLEY 76 (Continued)

U000801536

Facility ID: 8866669
 Site ID: 9513
 Install Date: 1/1/1969 00:00:00
 Capacity: Not reported
 Status: Removed
 Tank Name: 3
 Substance: Unleaded Gasoline
 Compartment #: 1
 Tank ID: 37134
 Comartment ID: 37657
 Decimal Latitude: 47.44104
 Decimal Longitude: -122.21925
 Ecology Region: North Western

Facility ID: 8866669
 Site ID: 9513
 Install Date: 4/15/1993 00:00:00
 Capacity: 10,000 to 19,999 Gallons
 Status: Operational
 Tank Name: SUPER
 Substance: Unleaded Gasoline
 Compartment #: 1
 Tank ID: 20014
 Comartment ID: 20302
 Decimal Latitude: 47.44104
 Decimal Longitude: -122.21925
 Ecology Region: North Western

Facility ID: 8866669
 Site ID: 9513
 Install Date: 1/1/1969 00:00:00
 Capacity: Not reported
 Status: Removed
 Tank Name: 1
 Substance: Leaded Gasoline
 Compartment #: 1
 Tank ID: 37191
 Comartment ID: 37715
 Decimal Latitude: 47.44104
 Decimal Longitude: -122.21925
 Ecology Region: North Western

Facility ID: 8866669
 Site ID: 9513
 Install Date: 4/15/1993 00:00:00
 Capacity: 10,000 to 19,999 Gallons
 Status: Operational
 Tank Name: REGULAR
 Substance: Leaded Gasoline
 Compartment #: 1
 Tank ID: 24210
 Comartment ID: 24543
 Decimal Latitude: 47.44104
 Decimal Longitude: -122.21925
 Ecology Region: North Western

MAP FINDINGS
FOCUS MAP 16

| Map ID | Site | Database(s) | EPA ID Number |
|--------|--|-------------|-------------------|
| 119 | EXXON #7 3498 18010 E. VALLEY HWY KENT, WA 98032 | ICR | S104484679 N/A |
| | <p>WA ICR:</p> <p>Date Ecology Received Report: 10/23/1996 Contaminants Found at Site: Petroleum products Media Contaminated: Groundwater, Soil Cause of Contamination: Tank Region: North Western Type of Report Ecology Received: Interim cleanup report Site Register Issue: 95-07 County Code: 17.00000 Contact: Not reported Report Title: Not reported</p> <p>Date Ecology Received Report: 04/17/2000 Contaminants Found at Site: Petroleum products Media Contaminated: Groundwater, Soil Cause of Contamination: Tank Region: North Western Type of Report Ecology Received: Interim cleanup report Site Register Issue: 98-25 County Code: 17.00000 Contact: Not reported Report Title: Not reported</p> <p>Date Ecology Received Report: / / Contaminants Found at Site: Petroleum products Media Contaminated: Groundwater, Soil Cause of Contamination: Tank Region: North Western Type of Report Ecology Received: Interim cleanup report Site Register Issue: 93-22 County Code: 17.00000 Contact: Not reported Report Title: Not reported</p> <p>Date Ecology Received Report: 02/11/1991 Contaminants Found at Site: Petroleum products Media Contaminated: Groundwater, Soil Cause of Contamination: Tank Region: North Western Type of Report Ecology Received: Interim cleanup report Site Register Issue: 91-23 County Code: 17.00000 Contact: Not reported Report Title: Not reported</p> <p>Date Ecology Received Report: 08/05/1992 Contaminants Found at Site: Petroleum products Media Contaminated: Groundwater, Soil Cause of Contamination: Tank Region: North Western Type of Report Ecology Received: Interim cleanup report Site Register Issue: 92-30 County Code: 17.00000 Contact: Not reported Report Title: Not reported</p> | | |

MAP FINDINGS
FOCUS MAP 16

Map ID Site Database(s) EPA ID Number

EXXON #7 3498 (Continued)

S104484679

Date Ecology Received Report: 09/23/1992
 Contaminants Found at Site: Petroleum products
 Media Contaminated: Groundwater
 Cause of Contamination: Tank
 Region: North Western
 Type of Report Ecology Received: Interim cleanup report
 Site Register Issue: 92-34
 County Code: 17.00000
 Contact: Not reported
 Report Title: Not reported

Date Ecology Received Report: 10/15/1992
 Contaminants Found at Site: Petroleum products
 Media Contaminated: Groundwater, Soil
 Cause of Contamination: Tank
 Region: North Western
 Type of Report Ecology Received: Interim cleanup report
 Site Register Issue: 92-36
 County Code: 17.00000
 Contact: Not reported
 Report Title: Not reported

Date Ecology Received Report: 01/13/1993
 Contaminants Found at Site: Petroleum products
 Media Contaminated: Groundwater, Soil
 Cause of Contamination: Tank
 Region: North Western
 Type of Report Ecology Received: Interim cleanup report
 Site Register Issue: 92-46
 County Code: 17.00000
 Contact: Not reported
 Report Title: Not reported

Date Ecology Received Report: 07/19/1993
 Contaminants Found at Site: Petroleum products
 Media Contaminated: Groundwater, Soil
 Cause of Contamination: Tank
 Region: North Western
 Type of Report Ecology Received: Interim cleanup report
 Site Register Issue: 93-04
 County Code: 17.00000
 Contact: Not reported
 Report Title: Not reported

Date Ecology Received Report: 02/22/1994
 Contaminants Found at Site: Petroleum products
 Media Contaminated: Groundwater, Soil
 Cause of Contamination: Tank
 Region: North Western
 Type of Report Ecology Received: Interim cleanup report
 Site Register Issue: 93-21
 County Code: 17.00000
 Contact: Not reported
 Report Title: Not reported

Date Ecology Received Report: 08/11/1994

MAP FINDINGS
FOCUS MAP 16

Map ID Site Database(s) EPA ID Number

EXXON #7 3498 (Continued)

S104484679

Contaminants Found at Site: Petroleum products
Media Contaminated: Groundwater, Soil
Cause of Contamination: Tank
Region: North Western
Type of Report Ecology Received: Interim cleanup report
Site Register Issue: 93-43
County Code: 17.00000
Contact: Not reported
Report Title: Not reported

Date Ecology Received Report: 01/09/1995
Contaminants Found at Site: Petroleum products
Media Contaminated: Groundwater, Soil
Cause of Contamination: Tank
Region: North Western
Type of Report Ecology Received: Interim cleanup report
Site Register Issue: 93-45
County Code: 17.00000
Contact: Not reported
Report Title: Not reported

Date Ecology Received Report: 02/14/1995
Contaminants Found at Site: Petroleum products
Media Contaminated: Groundwater, Soil
Cause of Contamination: Tank
Region: North Western
Type of Report Ecology Received: Interim cleanup report
Site Register Issue: 94-15
County Code: 17.00000
Contact: Not reported
Report Title: Not reported

Date Ecology Received Report: 06/05/1998
Contaminants Found at Site: Petroleum products
Media Contaminated: Groundwater, Soil
Cause of Contamination: Tank
Region: North Western
Type of Report Ecology Received: Interim cleanup report
Site Register Issue: 98-05
County Code: 17.00000
Contact: Not reported
Report Title: Not reported

Date Ecology Received Report: 06/05/1998
Contaminants Found at Site: Petroleum products
Media Contaminated: Groundwater, Soil
Cause of Contamination: Tank
Region: North Western
Type of Report Ecology Received: Interim cleanup report
Site Register Issue: 98-05
County Code: 17.00000
Contact: Not reported
Report Title: Not reported

Date Ecology Received Report: 02/28/1997
Contaminants Found at Site: Petroleum products
Media Contaminated: Groundwater, Soil

MAP FINDINGS
FOCUS MAP 16

| Map ID | Site | Database(s) | EPA ID Number |
|--------|------|-------------|---------------|
|--------|------|-------------|---------------|

EXXON #7 3498 (Continued)

S104484679

Cause of Contamination: Tank
 Region: North Western
 Type of Report Ecology Received: Interim cleanup report
 Site Register Issue: 94-51
 County Code: 17.00000
 Contact: Not reported
 Report Title: Not reported

Date Ecology Received Report: 04/13/1999
 Contaminants Found at Site: Petroleum products
 Media Contaminated: Groundwater, Soil
 Cause of Contamination: Tank
 Region: North Western
 Type of Report Ecology Received: Interim cleanup report
 Site Register Issue: 98-16
 County Code: 17.00000
 Contact: Not reported
 Report Title: Not reported

Date Ecology Received Report: 11/27/1995
 Contaminants Found at Site: Petroleum products
 Media Contaminated: Groundwater, Soil
 Cause of Contamination: Tank
 Region: North Western
 Type of Report Ecology Received: Interim cleanup report
 Site Register Issue: 94-19
 County Code: 17.00000
 Contact: Not reported
 Report Title: Not reported

119

**EAST VALLEY ASSOCIATES PROPERTY
18015 E. VALLEY HWY
KENT, WA 98032**

**ICR S104486429
N/A**

WA ICR:
 Date Ecology Received Report: 08/03/1990
 Contaminants Found at Site: Petroleum products
 Non-halogenated solvents
 Media Contaminated: Groundwater, Soil
 Cause of Contamination: Tank
 Region: North Western
 Type of Report Ecology Received: Interim cleanup report
 Site Register Issue: 90-09
 County Code: 17.00000
 Contact: Not reported
 Report Title: Not reported

Date Ecology Received Report: 08/03/1990
 Contaminants Found at Site: Petroleum products
 Non-halogenated solvents
 Media Contaminated: Groundwater, Soil
 Cause of Contamination: Tank
 Region: North Western
 Type of Report Ecology Received: Interim cleanup report
 Site Register Issue: 90-09
 County Code: 17.00000
 Contact: Not reported
 Report Title: Not reported

MAP FINDINGS
FOCUS MAP 16

| Map ID | Site | Database(s) | EPA ID Number |
|--------|--|-----------------------------|---------------------------------|
| 119 | CHEVRON STATION 1153 INC 18015 E VALLEY HWY KENT, WA 98032 | CSCSL NFA | S104971612 N/A |
| | WA NFA: Facility/Site Id : 49261257 Ecology Status : Independent Remedial Action Independent Status Code : Final Independant RA Report received WARM Bin Number : Not reported NFA Code : NFA after Assesment IRAP or VCP NFA Date : 9/11/1998 00:00:00 Program Plan Code : 3 | | |
| 119 | ERADCO USED CAR LEASE/TEXACO #63 802 1994 18015 E. VALLEY HWY KENT, WA 98032 | SPILLS ICR | S104486426 N/A |
| | WA SPILL: Facility ID: 509264 Material Desc : PETROLEUM - GASOLINE Medium: SURFACE WATER-FRESH Material Qty: 6 Material Units: GALLON Date Received: 2000-02-17 00:00:00 Contact Name: CHEVRON Company Name: GAS STATION WA ICR: Date Ecology Received Report: 10/17/1996 Contaminants Found at Site: Petroleum products Media Contaminated: Groundwater, Soil Cause of Contamination: Tank Region: North Western Type of Report Ecology Received: Interim cleanup report Site Register Issue: 94-41 County Code: 17.00000 Contact: Not reported Report Title: Not reported Date Ecology Received Report: 11/18/1996 Contaminants Found at Site: Petroleum products Media Contaminated: Groundwater, Soil Cause of Contamination: Tank Region: North Western Type of Report Ecology Received: Interim cleanup report Site Register Issue: 94-41 County Code: 17.00000 Contact: Not reported Report Title: Not reported Date Ecology Received Report: 05/09/1996 Contaminants Found at Site: Petroleum products Media Contaminated: Groundwater, Soil Cause of Contamination: Tank Region: North Western Type of Report Ecology Received: Interim cleanup report Site Register Issue: 94-41 County Code: 17.00000 Contact: Not reported Report Title: Not reported | | |

MAP FINDINGS
FOCUS MAP 16

Map ID Site Database(s) EPA ID Number

ERADCO USED CAR LEASE/TEXACO #63 802 1994 (Continued)

S104486426

Date Ecology Received Report: 10/17/1996
 Contaminants Found at Site: Petroleum products
 Media Contaminated: Groundwater, Soil
 Cause of Contamination: Tank
 Region: North Western
 Type of Report Ecology Received: Interim cleanup report
 Site Register Issue: 95-01
 County Code: 17.00000
 Contact: Not reported
 Report Title: Not reported

Date Ecology Received Report: 05/09/1996
 Contaminants Found at Site: Petroleum products
 Media Contaminated: Groundwater, Soil
 Cause of Contamination: Tank
 Region: North Western
 Type of Report Ecology Received: Interim cleanup report
 Site Register Issue: 95-01
 County Code: 17.00000
 Contact: Not reported
 Report Title: Not reported

Date Ecology Received Report: 02/19/1992
 Contaminants Found at Site: Petroleum products
 Media Contaminated: Groundwater, Soil
 Cause of Contamination: Tank
 Region: North Western
 Type of Report Ecology Received: Interim cleanup report
 Site Register Issue: 95-01
 County Code: 17.00000
 Contact: Not reported
 Report Title: Not reported

Date Ecology Received Report: 03/23/1989
 Contaminants Found at Site: Petroleum products
 Media Contaminated: Groundwater, Soil
 Cause of Contamination: Tank
 Region: North Western
 Type of Report Ecology Received: Interim cleanup report
 Site Register Issue: 95-01
 County Code: 17.00000
 Contact: Not reported
 Report Title: Not reported

Date Ecology Received Report: 11/18/1996
 Contaminants Found at Site: Petroleum products
 Media Contaminated: Groundwater, Soil
 Cause of Contamination: Tank
 Region: North Western
 Type of Report Ecology Received: Interim cleanup report
 Site Register Issue: 95-01
 County Code: 17.00000
 Contact: Not reported
 Report Title: Not reported

Date Ecology Received Report: 03/10/1995

MAP FINDINGS
FOCUS MAP 16

| Map ID | Site | Database(s) | EPA ID Number |
|------------|--|-------------|---------------------------|
| | ERADCO USED CAR LEASE/TEXACO #63 802 1994 (Continued) | | S104486426 |
| | Contaminants Found at Site: Petroleum products | | |
| | Media Contaminated: Groundwater, Soil | | |
| | Cause of Contamination: Tank | | |
| | Region: North Western | | |
| | Type of Report Ecology Received: Interim cleanup report | | |
| | Site Register Issue: 95-01 | | |
| | County Code: 17.00000 | | |
| | Contact: Not reported | | |
| | Report Title: Not reported | | |
| | Date Ecology Received Report: 02/24/1992 | | |
| | Contaminants Found at Site: Petroleum products | | |
| | Media Contaminated: Groundwater, Soil | | |
| | Cause of Contamination: Tank | | |
| | Region: North Western | | |
| | Type of Report Ecology Received: Interim cleanup report | | |
| | Site Register Issue: 92-28 | | |
| | County Code: 17.00000 | | |
| | Contact: Not reported | | |
| | Report Title: Not reported | | |
| | Date Ecology Received Report: 04/28/1992 | | |
| | Contaminants Found at Site: Petroleum products | | |
| | Media Contaminated: Groundwater, Soil | | |
| | Cause of Contamination: Tank | | |
| | Region: North Western | | |
| | Type of Report Ecology Received: Interim cleanup report | | |
| | Site Register Issue: 92-25 | | |
| | County Code: 17.00000 | | |
| | Contact: Not reported | | |
| | Report Title: Not reported | | |
| 120 | SHELL/UNOCAL #6232 18060 WEST VALLEY HWY KENT, WA 98032 | ICR | S104485648 N/A |
| | WA ICR: | | |
| | Date Ecology Received Report: 07/16/1999 | | |
| | Contaminants Found at Site: Petroleum products | | |
| | Media Contaminated: Groundwater, Soil | | |
| | Cause of Contamination: Tank | | |
| | Region: North Western | | |
| | Type of Report Ecology Received: Interim cleanup report | | |
| | Site Register Issue: 98-17 | | |
| | County Code: 17.00000 | | |
| | Contact: Not reported | | |
| | Report Title: Not reported | | |
| 120 | SHELL/UNOCAL #6232 18060 W. VALLEY HWY KENT, WA 98032 | ICR | S104484606 N/A |
| | WA ICR: | | |
| | Date Ecology Received Report: 04/29/1997 | | |
| | Contaminants Found at Site: Petroleum products | | |
| | Media Contaminated: Groundwater, Soil | | |
| | Cause of Contamination: Tank | | |
| | Region: North Western | | |

MAP FINDINGS
FOCUS MAP 16

Map ID Site Database(s) EPA ID Number

SHELL/UNOCAL #6232 (Continued)

S104484606

Type of Report Ecology Received: Interim cleanup report
Site Register Issue: 95-02
County Code: 17.00000
Contact: Not reported
Report Title: Not reported

Date Ecology Received Report: 02/09/2000
Contaminants Found at Site: Petroleum products
Media Contaminated: Groundwater, Soil
Cause of Contamination: Tank
Region: North Western
Type of Report Ecology Received: Interim cleanup report
Site Register Issue: 98-23
County Code: 17.00000
Contact: Not reported
Report Title: Not reported

Date Ecology Received Report: 11/07/1996
Contaminants Found at Site: Petroleum products
Media Contaminated: Groundwater, Soil
Cause of Contamination: Tank
Region: North Western
Type of Report Ecology Received: Interim cleanup report
Site Register Issue: 94-44
County Code: 17.00000
Contact: Not reported
Report Title: Not reported

Date Ecology Received Report: / /
Contaminants Found at Site: Petroleum products
Media Contaminated: Groundwater, Soil
Cause of Contamination: Tank
Region: North Western
Type of Report Ecology Received: Interim cleanup report
Site Register Issue: 95-12
County Code: 17.00000
Contact: Not reported
Report Title: Not reported

Date Ecology Received Report: 03/12/1998
Contaminants Found at Site: Petroleum products
Media Contaminated: Groundwater, Soil
Cause of Contamination: Tank
Region: North Western
Type of Report Ecology Received: Interim cleanup report
Site Register Issue: 98-02
County Code: 17.00000
Contact: Not reported
Report Title: Not reported

Date Ecology Received Report: 09/21/1998
Contaminants Found at Site: Petroleum products
Media Contaminated: Groundwater, Soil
Cause of Contamination: Tank
Region: North Western
Type of Report Ecology Received: Interim cleanup report
Site Register Issue: 98-09

MAP FINDINGS
FOCUS MAP 16

Map ID Site Database(s) EPA ID Number

SHELL/UNOCAL #6232 (Continued)

S104484606

| | |
|----------------------------------|------------------------|
| County Code: | 17.00000 |
| Contact: | Not reported |
| Report Title: | Not reported |
| Date Ecology Received Report: | 03/15/1999 |
| Contaminants Found at Site: | Petroleum products |
| Media Contaminated: | Groundwater, Soil |
| Cause of Contamination: | Tank |
| Region: | North Western |
| Type of Report Ecology Received: | Interim cleanup report |
| Site Register Issue: | 98-15 |
| County Code: | 17.00000 |
| Contact: | Not reported |
| Report Title: | Not reported |
| Date Ecology Received Report: | 05/30/1991 |
| Contaminants Found at Site: | Petroleum products |
| Media Contaminated: | Soil |
| Cause of Contamination: | Tank |
| Region: | North Western |
| Type of Report Ecology Received: | Not reported |
| Site Register Issue: | 91-31 |
| County Code: | 17.00000 |
| Contact: | Not reported |
| Report Title: | Not reported |
| Date Ecology Received Report: | 12/19/1991 |
| Contaminants Found at Site: | Petroleum products |
| Media Contaminated: | Groundwater |
| Cause of Contamination: | Tank |
| Region: | North Western |
| Type of Report Ecology Received: | Interim cleanup report |
| Site Register Issue: | 92-14 |
| County Code: | 17.00000 |
| Contact: | Not reported |
| Report Title: | Not reported |
| Date Ecology Received Report: | 06/23/1992 |
| Contaminants Found at Site: | Petroleum products |
| Media Contaminated: | Soil |
| Cause of Contamination: | Tank |
| Region: | North Western |
| Type of Report Ecology Received: | Interim cleanup report |
| Site Register Issue: | 92-36 |
| County Code: | 17.00000 |
| Contact: | Not reported |
| Report Title: | Not reported |
| Date Ecology Received Report: | 04/29/1993 |
| Contaminants Found at Site: | Petroleum products |
| Media Contaminated: | Groundwater |
| Cause of Contamination: | Tank |
| Region: | North Western |
| Type of Report Ecology Received: | Interim cleanup report |
| Site Register Issue: | 93-02 |
| County Code: | 17.00000 |
| Contact: | Not reported |

MAP FINDINGS
FOCUS MAP 16

| Map ID | Site | Database(s) | EPA ID Number |
|--------|------|-------------|---------------|
|--------|------|-------------|---------------|

SHELL/UNOCAL #6232 (Continued)

S104484606

| | |
|----------------------------------|------------------------|
| Report Title: | Not reported |
| Date Ecology Received Report: | 07/28/1993 |
| Contaminants Found at Site: | Petroleum products |
| Media Contaminated: | Groundwater, Soil |
| Cause of Contamination: | Tank |
| Region: | North Western |
| Type of Report Ecology Received: | Interim cleanup report |
| Site Register Issue: | 93-08 |
| County Code: | 17.00000 |
| Contact: | Not reported |
| Report Title: | Not reported |
| Date Ecology Received Report: | 09/17/1993 |
| Contaminants Found at Site: | Petroleum products |
| Media Contaminated: | Groundwater, Soil |
| Cause of Contamination: | Tank |
| Region: | North Western |
| Type of Report Ecology Received: | Interim cleanup report |
| Site Register Issue: | 93-09 |
| County Code: | 17.00000 |
| Contact: | Not reported |
| Report Title: | Not reported |
| Date Ecology Received Report: | 07/26/1994 |
| Contaminants Found at Site: | Petroleum products |
| Media Contaminated: | Groundwater, Soil |
| Cause of Contamination: | Tank |
| Region: | North Western |
| Type of Report Ecology Received: | Interim cleanup report |
| Site Register Issue: | 94-03 |
| County Code: | 17.00000 |
| Contact: | Not reported |
| Report Title: | Not reported |
| Date Ecology Received Report: | 01/09/1995 |
| Contaminants Found at Site: | Petroleum products |
| Media Contaminated: | Groundwater, Soil |
| Cause of Contamination: | Tank |
| Region: | North Western |
| Type of Report Ecology Received: | Interim cleanup report |
| Site Register Issue: | 94-03 |
| County Code: | 17.00000 |
| Contact: | Not reported |
| Report Title: | Not reported |
| Date Ecology Received Report: | 10/29/1999 |
| Contaminants Found at Site: | Petroleum products |
| Media Contaminated: | Groundwater, Soil |
| Cause of Contamination: | Tank |
| Region: | North Western |
| Type of Report Ecology Received: | Interim cleanup report |
| Site Register Issue: | 98-19 |
| County Code: | 17.00000 |
| Contact: | Not reported |
| Report Title: | Not reported |

MAP FINDINGS
FOCUS MAP 16

Map ID Site Database(s) EPA ID Number

SHELL/UNOCAL #6232 (Continued)

S104484606

Date Ecology Received Report: 12/21/1992
Contaminants Found at Site: Petroleum products
Media Contaminated: Soil
Cause of Contamination: Tank
Region: North Western
Type of Report Ecology Received: Interim cleanup report
Site Register Issue: 92-40
County Code: 17.00000
Contact: Not reported
Report Title: Not reported

Date Ecology Received Report: 03/14/2002
Contaminants Found at Site: Petroleum products
Media Contaminated: Groundwater, Soil
Cause of Contamination: Tank
Region: North Western
Type of Report Ecology Received: Final cleanup report
Site Register Issue: 98-46
County Code: 17.00000
Contact: Not reported
Report Title: Final Cleanup Report

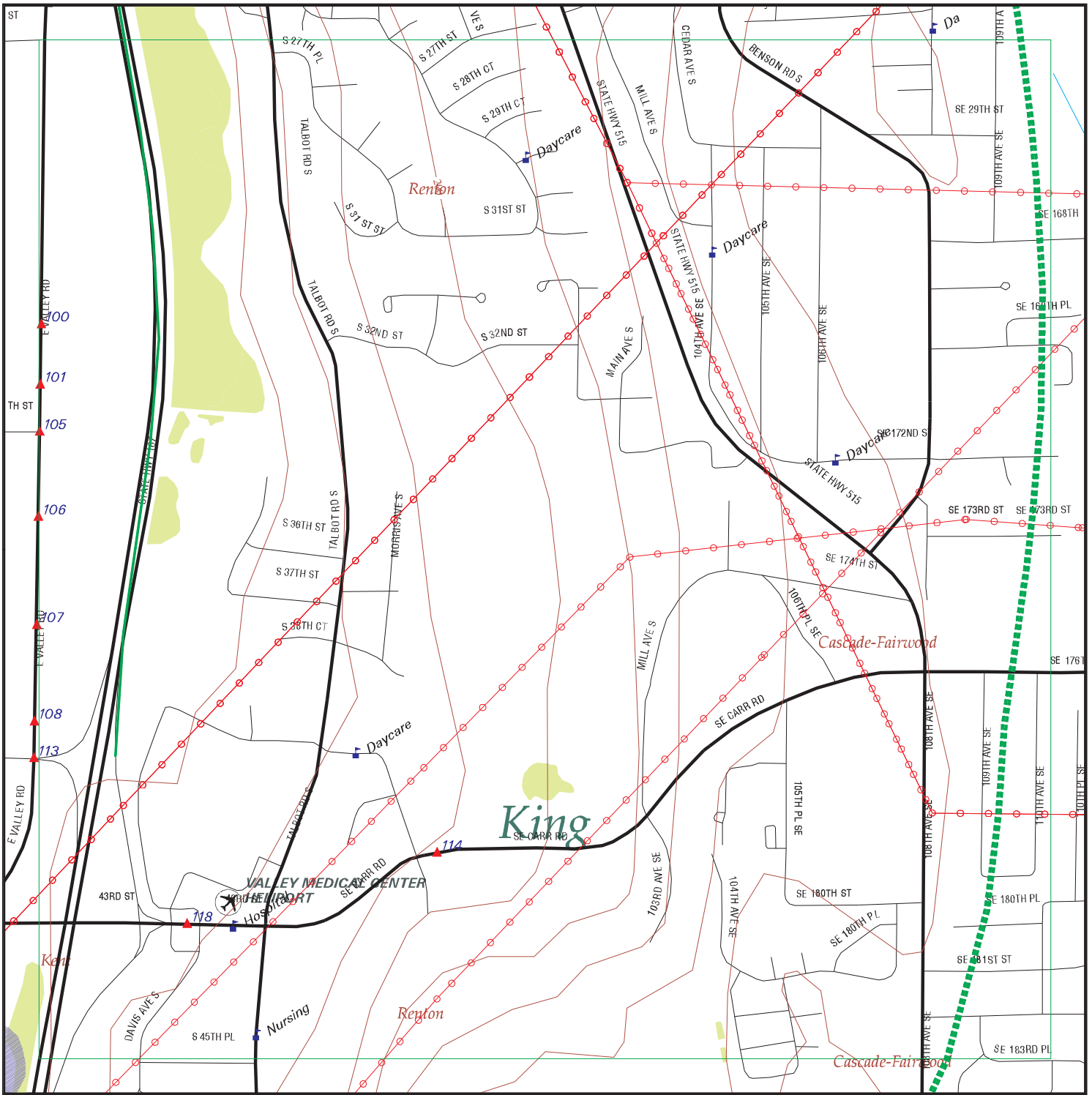
FOCUS MAP 16 ORPHAN SUMMARY

| City | EDR ID | Site Name | Site Address | Zip | Database(s) |
|---------|------------|--|-------------------------------------|-------|----------------------------------|
| KENT | S106045061 | OKIMOTO PROPERTY | 6500 6600 / 6800 S 246TH ST | 98032 | CSCSL |
| KENT | 1000199693 | HWY 167 WILLIS KENT | HWY 167 & WILLIS | 98032 | RCRA-SQG, FINDS |
| KENT | 1006426319 | JAPANESE AUTO WRECKING INC | 7777-262ND AVENUE | 98032 | CERCLIS |
| KENT | 1000155002 | KING CNTY REGIONAL JUSTICE | 421 6TH AV N | 98032 | RCRA-SQG, CSCSL, FINDS, VCP |
| KENT | S106123664 | KENT STATION AREA | 1ST AVE N | 98032 | CSCSL |
| KENT | S106123672 | SOUND TRANSIT KENT COMMUTER RAIL | 1ST AVE N | 98032 | CSCSL |
| KENT | 1006812122 | JAPANESE AUTO SALES & SERVICE | 2314 PACIFIC HWY S | 98032 | RCRA-SQG, FINDS |
| KENT | U004040741 | FREEWAY TRUCK PARTS | 27454 PACIFIC HWY S | 98032 | UST |
| RENTON | 1001491112 | WEST SPRING LAKE BOAT RAMP CLEANUP | SE 180TH ST & W SPRING LAKE DR | 98055 | RCRA-SQG, FINDS |
| RENTON | 1000199753 | RENTON OAKSDALE DRUMS | SW 34TH & OAKSDALE .25 MI N OF | 98055 | RCRA-SQG, FINDS |
| RENTON | 1001234115 | OAKSDALE BUSINESS CAMPUS | 1600 SW 43RD | 98055 | RCRA-SQG, FINDS |
| RENTON | 1001491249 | PACIFIC NW GROUP A | 600 SW 43RD ST | 98055 | RCRA-SQG, FINDS |
| RENTON | S102258342 | STERNOFF METALS CORPORATION | 1600 SW 43RD ST | 98055 | CSCSL, INST CONTROL |
| RENTON | S103850497 | CHEVRON #9 7111 | 19044 108TH AVE. SE/BENSON HWY | 98055 | ICR |
| RENTON | 1001820290 | RENTON CITY SW 23RD ST DRAINAGE CHANNEL | SW CORNER OF LIND AVE SW & SW | 98055 | RCRA-SQG, FINDS |
| RENTON | 1007080583 | BLACK RIVER CORP PARK TRACT A | OAKSDALE AVE SW | 98055 | CSCSL, FINDS |
| RENTON | 1007265345 | BOEING CO E VALLEY OFFICE CENTER | 1601 E VALLEY FRONTAGE RD & 16 | 98055 | RCRA-LQG |
| RENTON | U004040737 | CRAIG TAYLOR EQUIPMENT COMPANY | 3100 EAST VALLEY ROAD PO BOX 710 | 98055 | UST |
| RENTON | 1001969468 | YOUNKER NISSAN | 3820 E VALLEY HWY S | 98055 | RCRA-SQG, FINDS, MANIFEST |
| SEATAC | U003028032 | DOLLAR CAR SALES | 17600 PACIFIC HWY S | 98188 | LUST, UST |
| SEATAC | U003029252 | BUDGET RENT-A-CAR OF WASHINGTON-OREGON | 17808 PACIFIC HWY S | 98188 | LUST, UST |
| SEATAC | U003311116 | TEXACO STATION #63-133-0040 | 17010 PACIFIC HWY S | 98188 | CSCSL, LUST, UST, ICR |
| SEATTLE | S106495777 | V & J INC SAND & GRAVEL BORROW PIT | NE CORNER S 200TH ST / ORILLIA RD S | 98032 | CSCSL |
| SEATTLE | 1007067942 | UNOCAL 3965 | 20658 PAC HWY S | 98188 | CSCSL, FINDS, VCP |
| SEATTLE | 1000660100 | BUDGET RENT A CAR VALET PARKING OPS | 17808 PACIFIC HWY S | 98188 | RCRA-SQG, CSCSL, FINDS, VCP, ICI |
| SEATTLE | 1004793506 | M & M FINISHERS INC | 16600 PACIFIC HWY S | 98188 | RCRA-SQG, FINDS, MANIFEST |
| SEATTLE | 1004794476 | ARCO 5515 | 15252 PACIFIC HWY S | 98188 | RCRA-SQG, FINDS, MANIFEST |
| SEATTLE | 1005445409 | SR TECHNICS PALMDALE INC SEATAC | 17801 PACIFIC HWY S | 98188 | RCRA-SQG, FINDS |
| SEATTLE | 1005906252 | AGFA CORP | 18740 PACIFIC HWY S | 98188 | RCRA-SQG, FINDS |
| SEATTLE | 1007265469 | NORITSU AMERICA CORP | 17620 PACIFIC HWY S | 98188 | RCRA-SQG, MANIFEST |
| SEATTLE | S105430740 | BUDGET RENT A CAR OF WA & OR PACIFIC HWY | 18445 PACIFIC HWY S | 98188 | CSCSL |
| SEATTLE | S106249976 | CHEVRON USA INC 92259 | 18514 PACIFIC HWY S | 98188 | LUST |
| SEATTLE | U000803461 | ARCO AM/PM MINI MARKET | 15252 PACIFIC HWY S | 98188 | UST |
| SEATTLE | U001125062 | WSDOT - SEATTLE | 15666 PACIFIC HWY S | 98188 | LUST, UST |
| SEATTLE | U001128275 | DOLLAR RENT A CAR | 15858 PACIFIC HWY S | 98188 | UST |
| SEATTLE | U003025548 | DESIMONE'S | 15060 PACIFIC HWY S | 98188 | LUST, UST |
| SEATTLE | U003026023 | NORTHWEST CORTEZ INC | 16616 PACIFIC HIGHWAY SOUTH | 98188 | UST |
| SEATTLE | U003026374 | THRIFTY CAR RENTAL | 18836 PACIFIC HWY S | 98188 | UST |
| SEATTLE | U003028240 | SEA TAC GULL #263 | 18812 PACIFIC HWY SO. | 98188 | UST |
| TUKWILA | 1004794813 | TUKWILA CITY PACIFIC HY BRG | SR 99 MP 23.3 PACIFIC HY BRG | 98188 | RCRA-SQG, FINDS |
| TUKWILA | 1001491388 | WEST VALLEY HWY ACCIDENT | 17100 BLK W VALLEY HWY ON HWY | 98188 | RCRA-SQG, FINDS |
| TUKWILA | 1007072474 | LEVITZ FURNITURE | 17601 S CENTER PKWY | 98188 | CSCSL, FINDS, VCP |
| TUKWILA | S104917985 | FAMILY FUN CENTER | 15031 S GRADY WAY | 98188 | CSCSL |

FOCUS MAP 16 ORPHAN SUMMARY

| City | EDR ID | Site Name | Site Address | Zip | Database(s) |
|---------|------------|----------------------------|-----------------------|-------|-------------|
| TUKWILA | U004040697 | UNITED STATES PRINTING INK | 17300 WEST VALLEY HWY | 98188 | UST |

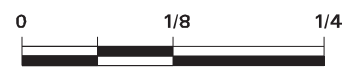
Focus Map 17



EDR DataMap® - Environmental Atlas Tukwila to Renton Improvement Proj

Legend

- | | | | | |
|-----------------------------|--------------------|-------------------------|-------------------|--------------|
| Roads | Waterways | Powerlines | Water | Listed Sites |
| Major Roads | Railroads | Pipelines | Superfund Sites | |
| Contour Lines | Study Boundary | Fault Lines | Federal DOD Sites | |
| National Wetlands Inventory | 100-Yr Flood Zones | Indian Reservations BIA | | |



Scale in Miles

FOCUS MAP 17 SUMMARY

| <u>Database</u> | <u>Total Plotted</u> |
|---------------------------------------|--------------------------|
| <u>FEDERAL RECORDS</u> | |
| NPL | 0 |
| Proposed NPL | 0 |
| Delisted NPL | 0 |
| NPL RECOVERY | 0 |
| CERCLIS | 0 |
| CERC-NFRAP | 0 |
| CORRACTS | 0 |
| RCRA TSD | 0 |
| RCRA Lg. Quan. Gen. | 0 |
| RCRA Sm. Quan. Gen. | 12 |
| ERNS | 0 |
| HMIRS | 0 |
| US ENG CONTROLS | 0 |
| US INST CONTROL | 0 |
| DOD | 0 |
| FUDS | 0 |
| US BROWNFIELDS | 0 |
| CONSENT | 0 |
| ROD | 0 |
| UMTRA | 0 |
| ODI | 0 |
| TRIS | 0 |
| TSCA | 0 |
| FTTS | 0 |
| SSTS | 0 |
| ICIS | 0 |
| PADS | 0 |
| MLTS | 0 |
| MINES | 0 |
| FINDS | 12 |
| RAATS | 0 |
| <u>STATE AND LOCAL RECORDS</u> | |
| CSCSL | 0 |
| HSL | 0 |
| CSCSL NFA | 5 |
| State Landfill | 0 |
| SWTIRE | 0 |
| LUST | 2 |
| UST | 4 |
| AST | 0 |
| MANIFEST | 2 |
| SPILLS | 0 |
| INST CONTROL | 0 |
| VCP | 0 |
| ICR | 4 |
| DRYCLEANERS | 0 |

FOCUS MAP 17 SUMMARY

| <u>Database</u> | <u>Total Plotted</u> |
|---|--------------------------|
| CDL | 0 |
| WA Emissions | 0 |
| INACTIVE DRYCLEANERS | 1 |
| <u>TRIBAL RECORDS</u> | |
| INDIAN RESERV | 0 |
| INDIAN LUST | 0 |
| INDIAN UST | 0 |
| <u>EDR PROPRIETARY RECORDS</u> | |
| Manufactured Gas Plants | 0 |

NOTES:

Sites may be listed in more than one database

MAP FINDINGS
FOCUS MAP 17

| Map ID | Site | Database(s) | EPA ID Number |
|--------|---|-------------|-------------------|
| 100 | SKYWAY TOWING WORLD WIDE TRANS 2980 E VALLEY HWY RENTON, WA 98055 WA NFA: Facility/Site Id : 2583 Ecology Status : Awaiting Site Hazard Assessment Independent Status Code : Not reported WARM Bin Number : Not reported NFA Code : NFA after Assessment IRAP or VCP NFA Date : 2/29/2000 00:00:00 Program Plan Code : Not reported | CSCSL NFA | S104971773 N/A |
| 100 | YOUNKER PROPERTY 3000 E. VALLEY ROAD RENTON, WA 98055 WA ICR: Date Ecology Received Report: 10/28/1996 Contaminants Found at Site: Petroleum products Media Contaminated: Soil Cause of Contamination: Improper Handling Region: North Western Type of Report Ecology Received: Final cleanup report Site Register Issue: 94-53 County Code: 17.00000 Contact: Not reported Report Title: Not reported Date Ecology Received Report: 12/06/1996 Contaminants Found at Site: Petroleum products Media Contaminated: Soil Cause of Contamination: Improper Handling Region: North Western Type of Report Ecology Received: Final cleanup report Site Register Issue: 94-53 County Code: 17.00000 Contact: Not reported Report Title: Not reported Date Ecology Received Report: 02/26/1997 Contaminants Found at Site: Petroleum products Media Contaminated: Soil Cause of Contamination: Improper Handling Region: North Western Type of Report Ecology Received: Final cleanup report Site Register Issue: 94-53 County Code: 17.00000 Contact: Not reported Report Title: Not reported Date Ecology Received Report: 05/20/1997 Contaminants Found at Site: Petroleum products Media Contaminated: Soil Cause of Contamination: Improper Handling Region: North Western Type of Report Ecology Received: Final cleanup report Site Register Issue: 94-53 County Code: 17.00000 Contact: Not reported Report Title: Not reported | ICR | S104488670 N/A |

MAP FINDINGS
FOCUS MAP 17

| Map ID | Site | Database(s) | EPA ID Number |
|--------|---|---------------------------------------|----------------------------|
| 100 | YOUNKER PROPERTY 3000 E VALLEY RD RENTON, WA 98055 WA NFA: Facility/Site Id : 8721714 Ecology Status : Independent Remedial Action Independent Status Code : Final Independent RA Report received WARM Bin Number : Not reported NFA Code : NFA after Assesment IRAP or VCP NFA Date : 11/12/1996 00:00:00 Program Plan Code : 3 | CSCSL NFA | S104971838 N/A |
| 101 | YALE MATERIAL HANDLING NW INC 3051 E VALLEY RD RENTON, WA 98055 RCRAInfo: Owner: CURTIS ORR (425)251-5050 EPA ID: WAR000008896 Contact: PEGGY BUMBAR (425)251-5050 Classification: Small Quantity Generator TSDF Activities: Not reported Violation Status: No violations found FINDS: Other Pertinent Environmental Activity Identified at Site: RCRAInfo is a national information system that supports the Resource Conservation and Recovery Act (RCRA) program through the tracking of events and activities related to facilities that generate, transport, and treat, store, or dispose of hazardous waste. RCRAInfo allows RCRA program staff to track the notification, permit, compliance, and corrective action activities required under RCRA. | RCRA-SQG FINDS | 1004795102 WAR000008896 |
| 105 | CRAIG TAYLOR EQUIP RENTON 3100 E VALLEY RD RENTON, WA 98055 RCRAInfo: Owner: CRAIG TAYLOR EQUIPMENT CO EPA ID: WAD988495859 Contact: JERRY REVELS (425) 251-8022 Classification: Small Quantity Generator TSDF Activities: Not reported Violation Status: No violations found | RCRA-SQG FINDS CSCSL NFA ICR | 1000659907 WAD988495859 |

MAP FINDINGS
FOCUS MAP 17

Map ID Site Database(s) EPA ID Number

CRAIG TAYLOR EQUIP RENTON (Continued)

1000659907

FINDS:

Other Pertinent Environmental Activity Identified at Site:

RCRAInfo is a national information system that supports the Resource Conservation and Recovery Act (RCRA) program through the tracking of events and activities related to facilities that generate, transport, and treat, store, or dispose of hazardous waste. RCRAInfo allows RCRA program staff to track the notification, permit, compliance, and corrective action activities required under RCRA.

WA-DOEFSIS (Washington - Department Of Ecology Facility / Site Identification System) is the Department of Ecology's Facility/Site identification system that provides a means to query and display data maintained by the Department of Ecology. This system contains key information for each facility/site that is currently, or has been, of interest to the departments Air Quality, Dam Safety, Hazardous Waste, Toxics Cleanup, and Water Quality Programs.

WA NFA:

Facility/Site Id : 2461
Ecology Status : Independent Remedial Action
Independent Status Code : Independant Site Assesment or Interim RA recvd
WARM Bin Number : Not reported
NFA Code : NFA after Assesment IRAP or VCP
NFA Date : 11/30/1993 00:00:00
Program Plan Code : 3

WA ICR:

Date Ecology Received Report: 08/30/1993
Contaminants Found at Site: Petroleum products
Media Contaminated: Soil
Cause of Contamination: Not reported
Region: North Western
Type of Report Ecology Received: Final cleanup report
Site Register Issue: 93-10
County Code: 17.00000
Contact: Not reported
Report Title: Not reported

Date Ecology Received Report: 09/19/1994
Contaminants Found at Site: Petroleum products
Media Contaminated: Soil
Cause of Contamination: Improper Handling
Region: North Western
Type of Report Ecology Received: Final cleanup report
Site Register Issue: 93-34
County Code: 17.00000
Contact: Not reported
Report Title: Not reported

Date Ecology Received Report: 12/08/1994
Contaminants Found at Site: Petroleum products
Media Contaminated: Groundwater, Soil
Cause of Contamination: Tank
Region: North Western
Type of Report Ecology Received: Interim cleanup report
Site Register Issue: 94-24
County Code: 17.00000
Contact: Not reported
Report Title: Not reported

Date Ecology Received Report: 05/08/1995
Contaminants Found at Site: Petroleum products

MAP FINDINGS
FOCUS MAP 17

| Map ID | Site | Database(s) | EPA ID Number |
|--------|------|-------------|---------------|
|--------|------|-------------|---------------|

CRAIG TAYLOR EQUIP RENTON (Continued)

1000659907

Media Contaminated: Groundwater, Soil
Cause of Contamination: Tank
Region: North Western
Type of Report Ecology Received: Interim cleanup report
Site Register Issue: 94-24
County Code: 17.00000
Contact: Not reported
Report Title: Not reported

Date Ecology Received Report: 11/17/1995
Contaminants Found at Site: Petroleum products
Media Contaminated: Groundwater, Soil
Cause of Contamination: Tank
Region: North Western
Type of Report Ecology Received: Interim cleanup report
Site Register Issue: 94-24
County Code: 17.00000
Contact: Not reported
Report Title: Not reported

106

**PILCHUCK CONTRACTORS INC RENTON
3328 E VALLEY RD
RENTON, WA 98055**

**RCRA-SQG 1000659371
FINDS WAD988490405**

RCRAInfo:
Owner: PILCHUCK CONTRACTORS INC
EPA ID: WAD988490405
Contact: NANCY JOHNSON
(360) 653-2160

Classification: Small Quantity Generator
TSDF Activities: Not reported

Violation Status: No violations found

FINDS:

Other Pertinent Environmental Activity Identified at Site:

RCRAInfo is a national information system that supports the Resource Conservation and Recovery Act (RCRA) program through the tracking of events and activities related to facilities that generate, transport, and treat, store, or dispose of hazardous waste. RCRAInfo allows RCRA program staff to track the notification, permit, compliance, and corrective action activities required under RCRA.

WA-DOEFSIS (Washington - Department Of Ecology Facility / Site Identification System) is the Department of Ecology's Facility/Site identification system that provides a means to query and display data maintained by the Department of Ecology. This system contains key information for each facility/site that is currently, or has been, of interest to the departments Air Quality, Dam Safety, Hazardous Waste, Toxics Cleanup, and Water Quality Programs.

106

**PACIFIC NW & LEASING DBA THRIFTY
3328 EAST VALLEY RD
RENTON, WA 98055**

**UST U003027516
N/A**

MAP FINDINGS
FOCUS MAP 17

| Map ID | Site | Database(s) | EPA ID Number |
|--------|------|-------------|---------------|
|--------|------|-------------|---------------|

PACIFIC NW & LEASING DBA THRIFTY (Continued)

U003027516

UST:

Facility ID: 3445186
 Site ID: 5810
 Install Date: 6/10/1982 00:00:00
 Capacity: Not reported
 Status: Removed
 Tank Name: 1
 Substance: Unleaded Gasoline
 Compartment #: 1
 Tank ID: 25372
 Comartment ID: 25715
 Decimal Latitude: 47.44962
 Decimal Longitude: -122.21970
 Ecology Region: North Western

106

**KOHL EXCAVATING, INC.
 3330 EAST VALLEY RD
 RENTON, WA 98055**

**LUST U003027105
 UST N/A
 ICR**

LUST:

Facility ID: 4710
 Facility Status: Cleanup Started
 Release ID: 2014
 Release Notification Date: 3/8/1991 00:00:00
 Release Status Date: 3/8/1991 00:00:00
 Alternate Name: KOHL EXCAVATING INC
 Lat/Lon: 47.449612 / -122.219702
 Affected Media: Ground Water
 FS ID: 23138336
 Site Response Code Unit: NW

Facility ID: 4710
 Facility Status: Cleanup Started
 Release ID: 2014
 Release Notification Date: 3/8/1991 00:00:00
 Release Status Date: 3/8/1991 00:00:00
 Alternate Name: KOHL EXCAVATING INC
 Lat/Lon: 47.449612 / -122.219702
 Affected Media: Soil
 FS ID: 23138336
 Site Response Code Unit: NW

Facility ID: 4710
 Facility Status: Reported Cleaned Up
 Release ID: 2014
 Release Notification Date: 3/8/1991 00:00:00
 Release Status Date: 6/1/1995 00:00:00
 Alternate Name: KOHL EXCAVATING INC
 Lat/Lon: 47.449612 / -122.219702
 Affected Media: Soil
 FS ID: 23138336
 Site Response Code Unit: NW

Facility ID: 4710
 Facility Status: Reported Cleaned Up
 Release ID: 2014
 Release Notification Date: 3/8/1991 00:00:00
 Release Status Date: 6/1/1995 00:00:00

MAP FINDINGS
FOCUS MAP 17

Map ID Site Database(s) EPA ID Number

KOHL EXCAVATING, INC. (Continued)

U003027105

Alternate Name: KOHL EXCAVATING INC
Lat/Lon: 47.449612 / -122.219702
Affected Media: Ground Water
FS ID: 23138336
Site Response Code Unit: NW

WA ICR:

Date Ecology Received Report: 01/08/1992
Contaminants Found at Site: Petroleum products
Media Contaminated: Soil
Cause of Contamination: Tank
Region: North Western
Type of Report Ecology Received: Final cleanup report
Site Register Issue: 92-15
County Code: 17.00000
Contact: Not reported
Report Title: Not reported

UST:

Facility ID: 23138336
Site ID: 4710
Install Date: 12/31/1964 00:00:00
Capacity: Not reported
Status: Removed
Tank Name: 3
Substance: Not reported
Compartment #: 1
Tank ID: 7709
Comartment ID: 7844
Decimal Latitude: 47.44961
Decimal Longitude: -122.21970
Ecology Region: North Western

Facility ID: 23138336
Site ID: 4710
Install Date: 12/31/1964 00:00:00
Capacity: Not reported
Status: Removed
Tank Name: 1
Substance: Unleaded Gasoline
Compartment #: 1
Tank ID: 7740
Comartment ID: 7876
Decimal Latitude: 47.44961
Decimal Longitude: -122.21970
Ecology Region: North Western

Facility ID: 23138336
Site ID: 4710
Install Date: 12/31/1964 00:00:00
Capacity: Not reported
Status: Removed
Tank Name: 2
Substance: Not reported
Compartment #: 1
Tank ID: 7820
Comartment ID: 7958
Decimal Latitude: 47.44961

MAP FINDINGS
FOCUS MAP 17

| Map ID | Site | Database(s) | EPA ID Number |
|--------|------|-------------|---------------|
|--------|------|-------------|---------------|

KOHL EXCAVATING, INC. (Continued)

U003027105

Decimal Longitude: -122.21970
Ecology Region: North Western

Facility ID: 23138336
Site ID: 4710
Install Date: 12/31/1964 00:00:00
Capacity: Not reported
Status: Removed
Tank Name: 5
Substance: Not reported
Compartment #: 1
Tank ID: 7757
Comartment ID: 7893
Decimal Latitude: 47.44961
Decimal Longitude: -122.21970
Ecology Region: North Western

Facility ID: 23138336
Site ID: 4710
Install Date: 12/31/1964 00:00:00
Capacity: Not reported
Status: Removed
Tank Name: 4
Substance: Not reported
Compartment #: 1
Tank ID: 7784
Comartment ID: 7920
Decimal Latitude: 47.44961
Decimal Longitude: -122.21970
Ecology Region: North Western

Facility ID: 23138336
Site ID: 4710
Install Date: 12/31/1964 00:00:00
Capacity: Not reported
Status: Removed
Tank Name: 6
Substance: Not reported
Compartment #: 1
Tank ID: 7839
Comartment ID: 7977
Decimal Latitude: 47.44961
Decimal Longitude: -122.21970
Ecology Region: North Western

106

DIETRICH INDUSTRIES INC
3351 E VALLEY RD
RENTON, WA 98055

RCRA-SQG 1005445329
FINDS WAH000015982

MAP FINDINGS
FOCUS MAP 17

| Map ID | Site | Database(s) | EPA ID Number |
|--------|------|-------------|---------------|
|--------|------|-------------|---------------|

DIETRICH INDUSTRIES INC (Continued)

1005445329

RCRAInfo:
 Owner: WORTHINGTON INDUSTRIES INC
 (614)438-3210
 EPA ID: WAH000015982
 Contact: BURK RIFE
 425251-1497
 Classification: Small Quantity Generator
 TSD Activities: Not reported
 Violation Status: No violations found

FINDS:

Other Pertinent Environmental Activity Identified at Site:
 RCRAInfo is a national information system that supports the Resource Conservation and Recovery Act (RCRA) program through the tracking of events and activities related to facilities that generate, transport, and treat, store, or dispose of hazardous waste. RCRAInfo allows RCRA program staff to track the notification, permit, compliance, and corrective action activities required under RCRA.
 WA-DOEFSIS (Washington - Department Of Ecology Facility / Site Identification System) is the Department of Ecology's Facility/Site identification system that provides a means to query and display data maintained by the Department of Ecology. This system contains key information for each facility/site that is currently, or has been, of interest to the departments Air Quality, Dam Safety, Hazardous Waste, Toxics Cleanup, and Water Quality Programs.

106

**SOUTH END AUTO WRECKING INC
 3400 E VALLEY RD
 RENTON, WA 98055**

**RCRA-SQG 1004794604
 FINDS WAD988522579
 MANIFEST**

RCRAInfo:
 Owner: SOUTH END AUTO WRECKING INC
 EPA ID: WAD988522579
 Contact: Not reported
 Classification: Conditionally Exempt Small Quantity Generator
 TSD Activities: Not reported
 Violation Status: No violations found

FINDS:

Other Pertinent Environmental Activity Identified at Site:
 PCS (Permit Compliance System) is a computerized management information system that contains data on National Pollutant Discharge Elimination System (NPDES) permit holding facilities. PCS tracks the permit, compliance, and enforcement status of NPDES facilities.
 RCRAInfo is a national information system that supports the Resource Conservation and Recovery Act (RCRA) program through the tracking of events and activities related to facilities that generate, transport, and treat, store, or dispose of hazardous waste. RCRAInfo allows RCRA program staff to track the notification, permit, compliance, and corrective action activities required under RCRA.
 WA-DOEFSIS (Washington - Department Of Ecology Facility / Site Identification System) is the Department of Ecology's Facility/Site identification system that provides a means to query and display data maintained by the Department of Ecology. This system contains key information for each facility/site that is currently, or has been, of interest to the departments Air Quality, Dam Safety, Hazardous Waste, Toxics Cleanup, and Water Quality Programs.

WA MANIFEST:
 Facility Site ID Number: 27793456
 Permit by Rule: False

MAP FINDINGS
FOCUS MAP 17

Map ID Site Database(s) EPA ID Number

SOUTH END AUTO WRECKING INC (Continued)

1004794604

Treatment by Generator: False
Mixed radioactive waste: False
Importer of hazardous waste: False
Immediate recycler: False
Treatment/Storage/Disposal/Recycling Facility: False
Generator of dangerous fuel waste: False
Generator marketing to burner: False
"Other marketers (i.e., blender, distributor, etc.)": False
Utility boiler burner: False
Industry boiler burner: False
Industrial Furnace: False
Smelter deferral: False
Universal waste - batteries - generate: False
Universal waste - thermostats - generate: False
Universal waste - mercury - generate: False
Universal waste - lamps - generate: False
Universal waste - batteries - accumulate: False
Universal waste - thermostats - accumulate: False
Universal waste - mercury - accumulate: False
Universal waste - lamps - accumulate: False
Destination Facility for Universal Waste: False
Off-specification used oil burner - utility boiler: False
Off-specification used oil burner - industrial boiler: False
Off-specification used oil burner - industrial furnace: False
EPA ID: WAD988522579
Facility Address 2: Not reported
TAX REG NBR: 600419204
NAICS CD: 44131
BUSINESS TYPE: AutoWrecking&Radiator Sho
MAIL NAME: South End Auto Wrecking Inc
MAIL ADDR LINE1: 3400 E VALLEY RD
MAIL CITY,ST,ZIP: RENTON, WA 98055-4945
MAIL COUNTRY: UNITED STATES
LEGAL ORG NAME: South End Auto Wrecking Inc
LEGAL ORG TYPE: Private
LEGAL ADDR LINE1: 3400 E VALLEY RD
LEGAL CITY,ST,ZIP: RENTON, WA 98055-4945
LEGAL COUNTRY: UNITED STATES
LEGAL PHONE NBR: 000-000-0000
LEGAL EFFECTIVE DATE: 05/03/96
LAND ORG NAME: NA Magnuson
LAND ORG TYPE: Private
LAND PERSON NAME: Not reported
LAND ADDR LINE1: 3400 E VALLEY RD
LAND CITY,ST,ZIP: RENTON, WA 98055-4945
LAND COUNTRY: UNITED STATES
LAND PHONE NBR: (425)251-8555
OPERATOR ORG NAME: South End Auto Wrecking Inc
OPERATOR ORG TYPE: Private
OPERATOR ADDR LINE1: 3400 E VALLEY RD
OPERATOR CITY,ST,ZIP: RENTON, WA 98055-4945
OPERATOR COUNTRY: UNITED STATES
OPERATOR PHONE NBR: 000-000-0000
OPERATOR EFFECTIVE DATE: 01/01/97
SITE CONTACT NAME: C Magnuson
SITE CONTACT ADDR LINE1: 3400 E VALLEY RD
SITE CONTACT ZIP: RENTON, WA 98055-4945

MAP FINDINGS
FOCUS MAP 17

| Map ID | Site | Database(s) | EPA ID Number |
|--------|------|-------------|---------------|
|--------|------|-------------|---------------|

SOUTH END AUTO WRECKING INC (Continued)

1004794604

SITE CONTACT COUNTRY: UNITED STATES
 SITE CONTACT PHONE NBR: (425)251-8555
 SITE CONTACT EMAIL: Not reported
 FORM CONTACT NAME: C Magnuson
 FORM CONTACT ADDR LINE1: 3400 E VALLEY RD
 FORM CONTACT CITY,ST,ZIP: RENTON, WA 98055-4945
 FORM CONTACT COUNTRY: UNITED STATES
 FORM CONTACT PHONE NBR: (425)251-8555
 FORM CONTACT EMAIL: c_a_magnuson@qwest.net
 GEN STATUS CD: SQG
 MONTHLY GENERATION: False
 BATCH GENERATION: True
 ONE TIME GENERATION: False
 TRANSPORTS OWN WASTE: True
 TRANSPORTS OTHRS WASTE: False
 RECYCLER ONSITE: False
 TRANSFER FACILITY: False
 OTHER EXEMPTION: Not reported
 UW BATTERY GEN: False
 USED OIL TRANSPORTER: False
 USED OIL TRANSFER FACILITY: False
 USED OIL PROCESSOR: False
 USED OIL REREFINER: False
 USED OIL FUEL MRKTR DIRECTS SHPMNTS: False
 USED OIL FUEL MRKTR MEETS SPECS: False

106

**WALLYS TRUCK REPAIR
3412 E VALLEY RD
RENTON, WA 98055**

**RCRA-SQG 1001490751
FINDS WAD988497665**

RCRAInfo:

Owner: WALLACE DEPOPPE
 (253) 846-2802
 EPA ID: WAD988497665

Contact: Not reported

Classification: Conditionally Exempt Small Quantity Generator
 TSDF Activities: Not reported

Violation Status: No violations found

FINDS:

Other Pertinent Environmental Activity Identified at Site:

RCRAInfo is a national information system that supports the Resource Conservation and Recovery Act (RCRA) program through the tracking of events and activities related to facilities that generate, transport, and treat, store, or dispose of hazardous waste. RCRAInfo allows RCRA program staff to track the notification, permit, compliance, and corrective action activities required under RCRA.

WA-DOEFSIS (Washington - Department Of Ecology Facility / Site Identification System) is the Department of Ecology's Facility/Site identification system that provides a means to query and display data maintained by the Department of Ecology. This system contains key information for each facility/site that is currently, or has been, of interest to the departments Air Quality, Dam Safety, Hazardous Waste, Toxics Cleanup, and Water Quality Programs.

MAP FINDINGS
FOCUS MAP 17

| Map ID | Site | Database(s) | EPA ID Number |
|--------|---|-------------|-------------------|
| 106 | RED AND WHITE CONSTRUCTION 3412 EAST VALLEY RD RENTON, WA 98055 | UST | U003028755 N/A |
| | UST: Facility ID: 91249651 Site ID: 9102 Install Date: 12/31/1964 00:00:00 Capacity: Not reported Status: Removed Tank Name: 1 Substance: Not reported Compartment #: 1 Tank ID: 29980 Comartment ID: 30402 Decimal Latitude: 47.44887 Decimal Longitude: -122.21971 Ecology Region: North Western Facility ID: 91249651 Site ID: 9102 Install Date: 12/31/1964 00:00:00 Capacity: Not reported Status: Removed Tank Name: 5 Substance: Leaded Gasoline Compartment #: 1 Tank ID: 30003 Comartment ID: 30425 Decimal Latitude: 47.44887 Decimal Longitude: -122.21971 Ecology Region: North Western Facility ID: 91249651 Site ID: 9102 Install Date: 12/31/1964 00:00:00 Capacity: Not reported Status: Removed Tank Name: 3 Substance: Not reported Compartment #: 1 Tank ID: 29914 Comartment ID: 30334 Decimal Latitude: 47.44887 Decimal Longitude: -122.21971 Ecology Region: North Western Facility ID: 91249651 Site ID: 9102 Install Date: 12/31/1964 00:00:00 Capacity: 111 TO 1,100 Gallons Status: Exempt Tank Name: 4 Substance: Not reported Compartment #: 1 Tank ID: 30068 Comartment ID: 30493 Decimal Latitude: 47.44887 Decimal Longitude: -122.21971 | | |

MAP FINDINGS
FOCUS MAP 17

| Map ID | Site | Database(s) | EPA ID Number |
|--------|------|-------------|---------------|
|--------|------|-------------|---------------|

RED AND WHITE CONSTRUCTION (Continued)

U003028755

Ecology Region: North Western

Facility ID: 91249651
Site ID: 9102
Install Date: 12/31/1964 00:00:00
Capacity: 111 TO 1,100 Gallons
Status: Exempt
Tank Name: 6
Substance: Used Oil/Waste Oil
Compartment #: 1
Tank ID: 30213
Comartment ID: 30638
Decimal Latitude: 47.44887
Decimal Longitude: -122.21971
Ecology Region: North Western

Facility ID: 91249651
Site ID: 9102
Install Date: 12/31/1964 00:00:00
Capacity: Not reported
Status: Removed
Tank Name: 2
Substance: Not reported
Compartment #: 1
Tank ID: 30169
Comartment ID: 30594
Decimal Latitude: 47.44887
Decimal Longitude: -122.21971
Ecology Region: North Western

107 **HOMEBASE 49**
3701 E VALLEY HWY
RENTON, WA 98055

RCRA-SQG **1001495322**
FINDS **WAH000002832**

RCRAInfo:
Owner: HOMEBASE
(714)442-5000
EPA ID: WAH000002832
Contact: BOB HELD
(760)602-8700
Classification: Small Quantity Generator
TSD Activities: Not reported
Violation Status: No violations found

FINDS:

Other Pertinent Environmental Activity Identified at Site:

RCRAInfo is a national information system that supports the Resource Conservation and Recovery Act (RCRA) program through the tracking of events and activities related to facilities that generate, transport, and treat, store, or dispose of hazardous waste. RCRAInfo allows RCRA program staff to track the notification, permit, compliance, and corrective action activities required under RCRA.

WA-DOEFSIS (Washington - Department Of Ecology Facility / Site Identification System) is the Department of Ecology's Facility/Site identification system that provides a means to query and display data maintained by the Department of Ecology. This system contains key information for each facility/site that is currently, or has been, of interest to the departments Air Quality, Dam Safety, Hazardous Waste, Toxics Cleanup, and Water Quality Programs.

MAP FINDINGS
FOCUS MAP 17

| Map ID | Site | Database(s) | EPA ID Number |
|--------|--|--|------------------------------------|
| 108 | TAS PRECISION REBUILD 4000 E VALLEY RD STE 2 RENTON, WA 98055 | RCRA-SQG FINDS MANIFEST | 1000660078 WAD988497590 |
| | <p>RCRAInfo:</p> <p>Owner: TAS PRECISION REBUILD (425)251-8625</p> <p>EPA ID: WAD988497590</p> <p>Contact: Not reported</p> <p>Classification: Conditionally Exempt Small Quantity Generator TSDF Activities: Not reported</p> <p>Violation Status: No violations found</p> <p>FINDS:</p> <p>Other Pertinent Environmental Activity Identified at Site:</p> <p>RCRAInfo is a national information system that supports the Resource Conservation and Recovery Act (RCRA) program through the tracking of events and activities related to facilities that generate, transport, and treat, store, or dispose of hazardous waste. RCRAInfo allows RCRA program staff to track the notification, permit, compliance, and corrective action activities required under RCRA.</p> <p>WA-DOEFIS (Washington - Department Of Ecology Facility / Site Identification System) is the Department of Ecology's Facility/Site identification system that provides a means to query and display data maintained by the Department of Ecology. This system contains key information for each facility/site that is currently, or has been, of interest to the departments Air Quality, Dam Safety, Hazardous Waste, Toxics Cleanup, and Water Quality Programs.</p> <p>WA MANIFEST:</p> <p>Facility Site ID Number: 89878369</p> <p>Permit by Rule: False</p> <p>Treatment by Generator: False</p> <p>Mixed radioactive waste: False</p> <p>Importer of hazardous waste: False</p> <p>Immediate recycler: False</p> <p>Treatment/Storage/Disposal/Recycling Facility: False</p> <p>Generator of dangerous fuel waste: False</p> <p>Generator marketing to burner: False</p> <p>"Other marketers (i.e., blender, distributor, etc.)": False</p> <p>Utility boiler burner: False</p> <p>Industry boiler burner: False</p> <p>Industrial Furnace: False</p> <p>Smelter defferal: False</p> <p>Universal waste - batteries - generate: False</p> <p>Universal waste - thermostats - generate: False</p> <p>Universal waste - mercury - generate: False</p> <p>Universal waste - lamps - generate: False</p> <p>Universal waste - batteries - accumulate: False</p> <p>Universal waste - thermostats - accumulate: False</p> <p>Universal waste - mercury - accumulate: False</p> <p>Universal waste - lamps - accumulate: False</p> <p>Destination Facility for Universal Waste: False</p> <p>Off-specification used oil burner - utility boiler: False</p> <p>Off-specification used oil burner - industrial boiler: False</p> <p>Off-specification used oil burner - industrial furnace: False</p> <p>EPA ID: WAD988497590</p> <p>Facility Address 2: Not reported</p> <p>TAX REG NBR: 601276164</p> <p>NAICS CD: 811121</p> <p>BUSINESS TYPE: Not reported</p> | | |

MAP FINDINGS
FOCUS MAP 17

Map ID Site Database(s) EPA ID Number

TAS PRECISION REBUILD (Continued)

1000660078

MAIL NAME: TAS Precision Rebuild
 MAIL ADDR LINE1: 4000 E Valley Rd
 MAIL CITY,ST,ZIP: RENTON, WA 98055-4955
 MAIL COUNTRY: UNITED STATES
 LEGAL ORG NAME: Tas Precision Rebuild
 LEGAL ORG TYPE: Private
 LEGAL ADDR LINE1: 4000 E Valley Rd
 LEGAL CITY,ST,ZIP: RENTON, WA 98055-4955
 LEGAL COUNTRY: UNITED STATES
 LEGAL PHONE NBR: (425)251-8625
 LEGAL EFFECTIVE DATE: 11/19/91
 LAND ORG NAME: Not reported
 LAND ORG TYPE: Private
 LAND PERSON NAME: John Stokka
 LAND ADDR LINE1: 4000 E Valley Rd
 LAND CITY,ST,ZIP: RENTON, WA 98055-4955
 LAND COUNTRY: UNITED STATES
 LAND PHONE NBR: (425)251-8625
 OPERATOR ORG NAME: Not reported
 OPERATOR ORG TYPE: Private
 OPERATOR ADDR LINE1: 4000 E Valley Rd
 OPERATOR CITY,ST,ZIP: RENTON, WA 98055-4955
 OPERATOR COUNTRY: UNITED STATES
 OPERATOR PHONE NBR: (425)251-8625
 OPERATOR EFFECTIVE DATE: 09/16/96
 SITE CONTACT NAME: John Stokka
 SITE CONTACT ADDR LINE1: 4000 E Valley Rd
 SITE CONTACT ZIP: RENTON, WA 98055-4955
 SITE CONTACT COUNTRY: UNITED STATES
 SITE CONTACT PHONE NBR: (425)251-8625
 SITE CONTACT EMAIL: Not reported
 FORM CONTACT NAME: Derek Monk
 FORM CONTACT ADDR LINE1: 4000 E Valley Rd
 FORM CONTACT CITY,ST,ZIP: RENTON, WA 98055-4955
 FORM CONTACT COUNTRY: UNITED STATES
 FORM CONTACT PHONE NBR: (425)251-8625
 FORM CONTACT EMAIL: tasmen@qwest.net
 GEN STATUS CD: SQG
 MONTHLY GENERATION: False
 BATCH GENERATION: True
 ONE TIME GENERATION: False
 TRANSPORTS OWN WASTE: False
 TRANSPORTS OTHRS WASTE: False
 RECYCLER ONSITE: True
 TRANSFER FACILITY: False
 OTHER EXEMPTION: Not reported
 UW BATTERY GEN: False
 USED OIL TRANSPORTER: False
 USED OIL TRANSFER FACILITY: False
 USED OIL PROCESSOR: False
 USED OIL REREFINER: False
 USED OIL FUEL MRKTR DIRECTS SHPMNTS: False
 USED OIL FUEL MRKTR MEETS SPECS: False

MAP FINDINGS
FOCUS MAP 17

| Map ID | Site | Database(s) | EPA ID Number |
|--------|--|---|--|
| 108 | MUTUAL MATERIALS CO RENTON 4000 E VALLEY RD STE 9 S END O RENTON, WA 98055 | RCRA-SQG FINDS | 1000696802 WAD988504254 |
| | RCRAInfo: Owner: MUTUAL MATERIALS CO EPA ID: WAD988504254 Contact: MARY AIGNER (425)251-8400 Classification: Small Quantity Generator TSD Activities: Not reported Violation Status: No violations found | | |
| | FINDS: Other Pertinent Environmental Activity Identified at Site: RCRAInfo is a national information system that supports the Resource Conservation and Recovery Act (RCRA) program through the tracking of events and activities related to facilities that generate, transport, and treat, store, or dispose of hazardous waste. RCRAInfo allows RCRA program staff to track the notification, permit, compliance, and corrective action activities required under RCRA. WA-DOEFSIS (Washington - Department Of Ecology Facility / Site Identification System) is the Department of Ecology's Facility/Site identification system that provides a means to query and display data maintained by the Department of Ecology. This system contains key information for each facility/site that is currently, or has been, of interest to the departments Air Quality, Dam Safety, Hazardous Waste, Toxics Cleanup, and Water Quality Programs. | | |
| 113 | BEETLESMITH 4096 E VALLEY RD S RENTON, WA 98055 | RCRA-SQG FINDS UST | 1000414635 WAD067171546 |
| | RCRAInfo: Owner: BEETLESMITH EPA ID: WAD067171546 Contact: Not reported Classification: Small Quantity Generator TSD Activities: Not reported Violation Status: No violations found | | |
| | FINDS: Other Pertinent Environmental Activity Identified at Site: RCRAInfo is a national information system that supports the Resource Conservation and Recovery Act (RCRA) program through the tracking of events and activities related to facilities that generate, transport, and treat, store, or dispose of hazardous waste. RCRAInfo allows RCRA program staff to track the notification, permit, compliance, and corrective action activities required under RCRA. WA-DOEFSIS (Washington - Department Of Ecology Facility / Site Identification System) is the Department of Ecology's Facility/Site identification system that provides a means to query and display data maintained by the Department of Ecology. This system contains key information for each facility/site that is currently, or has been, of interest to the departments Air Quality, Dam Safety, Hazardous Waste, Toxics Cleanup, and Water Quality Programs. | | |

MAP FINDINGS
FOCUS MAP 17

| Map ID | Site | Database(s) | EPA ID Number |
|--------|---|-------------------|-------------------|
| | BEETLESMITH (Continued) | | 1000414635 |
| | UST: Facility ID: 48143836 Site ID: 101553 Install Date: 4/15/1988 00:00:00 Capacity: Not reported Status: Operational Tank Name: 1 Substance: Used Oil/Waste Oil Compartment #: 1 Tank ID: 10750 Comartment ID: 10924 Decimal Latitude: 47.44260 Decimal Longitude: -122.21874 Ecology Region: North Western | | |
| 113 | NW AUTO SUPPLY 4100 E VALLEY RD RENTON, WA 98055 | CSCSL NFA | S104971720 N/A |
| | WA NFA: Facility/Site Id : 2580 Ecology Status : Awaiting Site Hazard Assesment Independent Status Code : Not reported WARM Bin Number : Not reported NFA Code : NFA after Assesment IRAP or VCP NFA Date : 2/29/2000 00:00:00 Program Plan Code : Not reported | | |
| 114 | RW SCOTT CONSTRUCTION 9840 SE CARR ROAD RENTON, WA 98055 | ICR | S104485201 N/A |
| | WA ICR: Date Ecology Received Report: 09/08/1998 Contaminants Found at Site: Petroleum products Media Contaminated: Soil Cause of Contamination: Tank Region: North Western Type of Report Ecology Received: Interim cleanup report Site Register Issue: 98-09 County Code: 17.00000 Contact: Not reported Report Title: Not reported | | |
| 114 | RW SCOTT CONSTRUCTION 9840 CARR RD RENTON, WA 98055 | LUST CSCSL NFA | U003152732 N/A |
| | LUST: Facility ID: 9217 Facility Status: Awaiting Cleanup Release ID: 591566 Release Notification Date: 8/5/1998 00:00:00 Release Status Date: 8/5/1998 00:00:00 Alternate Name: R. W. SCOTT CONSTRUCTION CO Lat/Lon: 47.437411 / -122.217489 Affected Media: Soil | | |

MAP FINDINGS
FOCUS MAP 17

| Map ID | Site | Database(s) | EPA ID Number |
|--------|------|-------------|---------------|
|--------|------|-------------|---------------|

RW SCOTT CONSTRUCTION (Continued)

U003152732

FS ID: 2482
Site Response Code Unit: NW

Facility ID: 9217
Facility Status: Cleanup Started
Release ID: 591566
Release Notification Date: 8/5/1998 00:00:00
Release Status Date: 8/6/1998 00:00:00
Alternate Name: R. W. SCOTT CONSTRUCTION CO
Lat/Lon: 47.437411 / -122.217489
Affected Media: Soil
FS ID: 2482
Site Response Code Unit: NW

Facility ID: 9217
Facility Status: Reported Cleaned Up
Release ID: 591566
Release Notification Date: 8/5/1998 00:00:00
Release Status Date: 4/18/2002 00:00:00
Alternate Name: R. W. SCOTT CONSTRUCTION CO
Lat/Lon: 47.437411 / -122.217489
Affected Media: Soil
FS ID: 2482
Site Response Code Unit: NW

WA NFA:
Facility/Site Id : 2482
Ecology Status : Awaiting Site Hazard Assessment
Independent Status Code : Not reported
WARM Bin Number : Not reported
NFA Code : NFA after Assesment IRAP or VCP
NFA Date : 7/16/1999 00:00:00
Program Plan Code : Not reported

**118 STERICYCLE OF WASHINGTON INC
258 SW 43RD ST
RENTON, WA 98055**

**RCRA-SQG 1001820292
FINDS WAH000009514**

RCRAInfo:
Owner: STERICYCLE OF WASHINGTON INC
(425)251-8811
EPA ID: WAH000009514
Contact: Not reported
Classification: Small Quantity Generator
TSD Activities: Not reported
Violation Status: No violations found

FINDS:

Other Pertinent Environmental Activity Identified at Site:
RCRAInfo is a national information system that supports the Resource Conservation and Recovery Act (RCRA) program through the tracking of events and activities related to facilities that generate, transport, and treat, store, or dispose of hazardous waste. RCRAInfo allows RCRA program staff to track the notification, permit, compliance, and corrective action activities required under RCRA.

MAP FINDINGS
FOCUS MAP 17

| Map ID | Site | Database(s) | EPA ID Number |
|--------|------|-------------|---------------|
|--------|------|-------------|---------------|

| | | | |
|-----|---|--|------------------------------------|
| 118 | 43RD STREET DRY CLEANERS 330 SW 43RD ST STE P RENTON, WA 98055 | RCRA-SQG FINDS INACTIVE DRYCLEANERS | 1000878473 WA0000062984 |
|-----|---|--|------------------------------------|

RCRAInfo:

Owner: 43RD ST DRY CLEANERS
(425)251-6362

EPA ID: WA0000062984

Contact: Not reported

Classification: Conditionally Exempt Small Quantity Generator

TSDF Activities: Not reported

Violation Status: No violations found

FINDS:

Other Pertinent Environmental Activity Identified at Site:

RCRAInfo is a national information system that supports the Resource Conservation and Recovery Act (RCRA) program through the tracking of events and activities related to facilities that generate, transport, and treat, store, or dispose of hazardous waste. RCRAInfo allows RCRA program staff to track the notification, permit, compliance, and corrective action activities required under RCRA.

WA DRYCLN INACTIVE:

FS ID: 1774

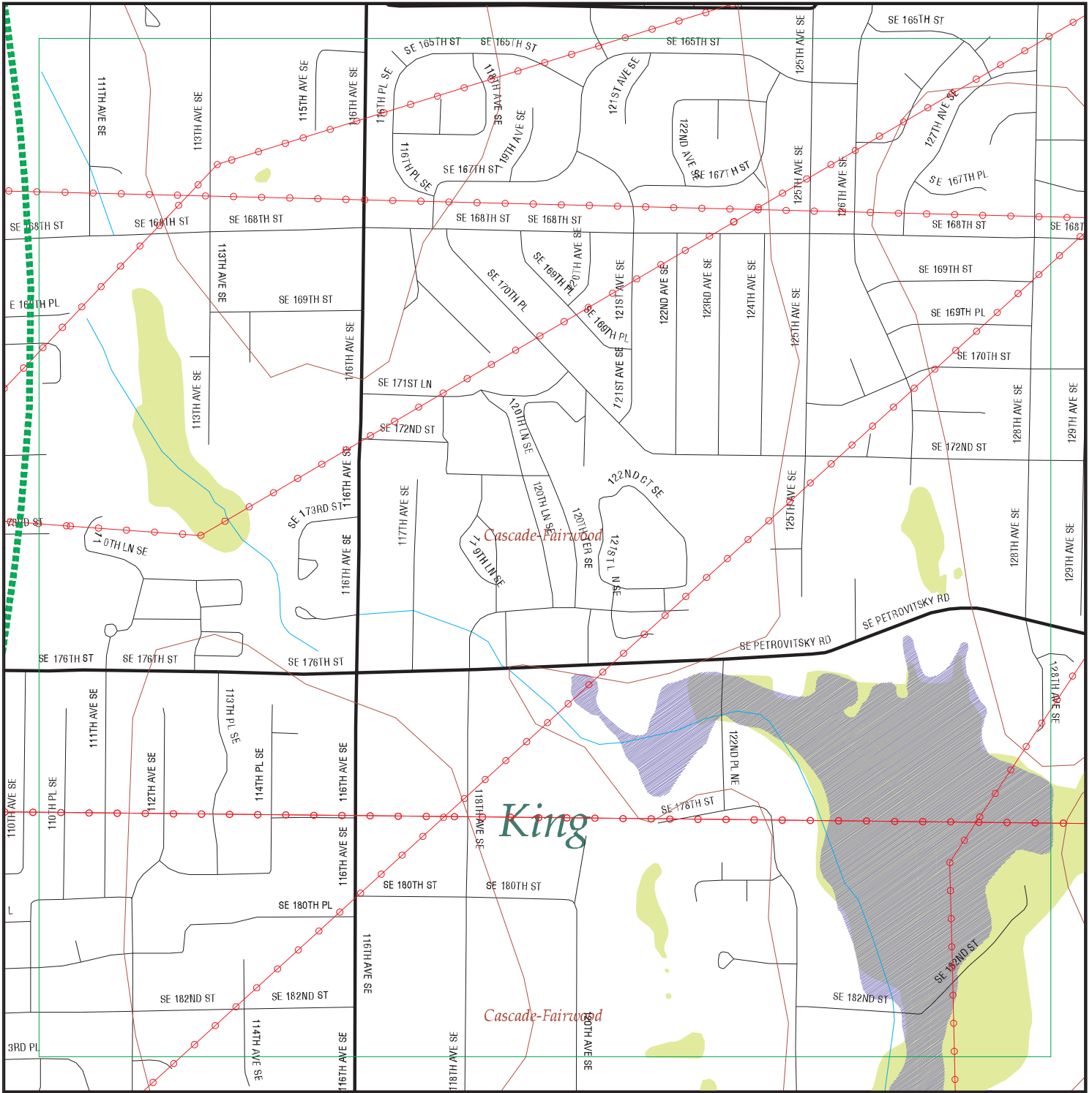
Facility ID: WA0000062984

NAICS Code: 81232

FOCUS MAP 17 ORPHAN SUMMARY

| City | EDR ID | Site Name | Site Address | Zip | Database(s) |
|--------|------------|------------------------------------|----------------------------------|-------|---------------------------|
| RENTON | 1001491112 | WEST SPRING LAKE BOAT RAMP CLEANUP | SE 180TH ST & W SPRING LAKE DR | 98055 | RCRA-SQG, FINDS |
| RENTON | 1007063992 | PLAT OF SHADY ESTATES | S 197TH PL & TALBOT RD S | 98055 | FINDS, VCP |
| RENTON | S106045066 | PLAT OF SHADY ESTATES | S 197TH PL / TALBOT RD S | 98055 | CSCSL NFA |
| RENTON | 1000199753 | RENTON OAKSDALE DRUMS | SW 34TH & OAKSDALE .25 MI N OF | 98055 | RCRA-SQG, FINDS |
| RENTON | 1001234115 | OAKSDALE BUSINESS CAMPUS | 1600 SW 43RD | 98055 | RCRA-SQG, FINDS |
| RENTON | 1001491249 | PACIFIC NW GROUP A | 600 SW 43RD ST | 98055 | RCRA-SQG, FINDS |
| RENTON | S102258342 | STERNOFF METALS CORPORATION | 1600 SW 43RD ST | 98055 | CSCSL, INST CONTROL |
| RENTON | S103850497 | CHEVRON #9 7111 | 19044 108TH AVE. SE/BENSON HWY | 98055 | ICR |
| RENTON | U004040745 | R. W. SCOTT CONSTRUCTION CO. | 9840 SE CARR RD | 98055 | UST |
| RENTON | S105124678 | R.P. CHARLEY AUTOMOTIVE | 207 MAIN ST. | 98055 | ICR |
| RENTON | 1000199660 | OAKSDALE AVE DRUM | OAKSDALE AVE SW & S 31ST | 98055 | RCRA-SQG, FINDS |
| RENTON | 1007080583 | BLACK RIVER CORP PARK TRACT A | OAKSDALE AVE SW | 98055 | CSCSL, FINDS |
| RENTON | 1007064588 | BNSF SHATTUCK STREET DERAILMENT | SHATTUCK & HOUSER STS | 98055 | FINDS, VCP |
| RENTON | S105430735 | BNSF SHATTUCK STREET DERAILMENT | SHATTUCK / HOUSER STS | 98055 | CSCSL NFA |
| RENTON | 1007265345 | BOEING CO E VALLEY OFFICE CENTER | 1601 E VALLEY FRONTAGE RD & 16 | 98055 | RCRA-LQG |
| RENTON | U004040737 | CRAIG TAYLOR EQUIPMENT COMPANY | 3100 EAST VALLEY ROAD PO BOX 710 | 98055 | UST |
| RENTON | 1001969468 | YOUNKER NISSAN | 3820 E VALLEY HWY S | 98055 | RCRA-SQG, FINDS, MANIFEST |

Focus Map 18

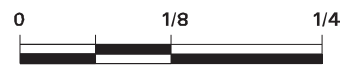


EDR DataMap® - Environmental Atlas

Tukwila to Renton Improvement Proj

Legend

- | | | | | |
|-----------------------------|--------------------|-------------------------|-------------------|--------------|
| Roads | Waterways | Powerlines | Water | Listed Sites |
| Major Roads | Railroads | Pipelines | Superfund Sites | |
| Contour Lines | Study Boundary | Fault Lines | Federal DOD Sites | |
| National Wetlands Inventory | 100-Yr Flood Zones | Indian Reservations BIA | | |

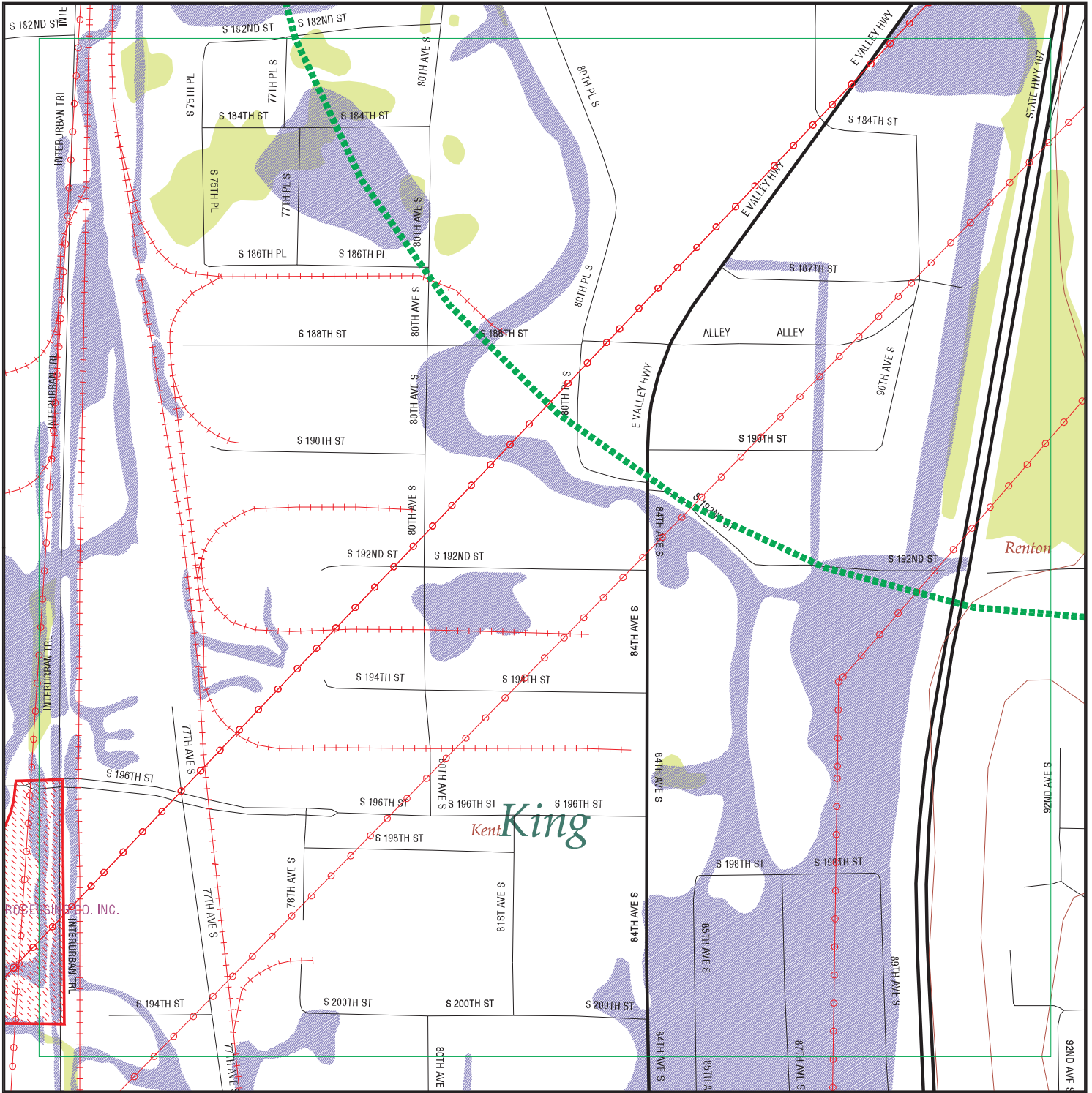


Scale in Miles

FOCUS MAP 18 ORPHAN SUMMARY

| City | EDR ID | Site Name | Site Address | Zip | Database(s) |
|--------|------------|------------------------------------|--------------------------------|-------|---------------------------|
| RENTON | 1007265200 | CEDAR RIVER WATER & SEWER DISTRICT | 16802 SE 165TH ST | 98058 | RCRA-SQG |
| RENTON | 1001491112 | WEST SPRING LAKE BOAT RAMP CLEANUP | SE 180TH ST & W SPRING LAKE DR | 98055 | RCRA-SQG, FINDS |
| RENTON | S102258342 | STERNOFF METALS CORPORATION | 1600 SW 43RD ST | 98055 | CSCSL, INST CONTROL |
| RENTON | S103850497 | CHEVRON #9 7111 | 19044 108TH AVE. SE/BENSON HWY | 98055 | ICR |
| RENTON | 1007080583 | BLACK RIVER CORP PARK TRACT A | OAKSDALE AVE SW | 98055 | CSCSL, FINDS |
| RENTON | 1001969468 | YOUNKER NISSAN | 3820 E VALLEY HWY S | 98055 | RCRA-SQG, FINDS, MANIFEST |

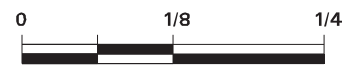
Focus Map 19



EDR DataMap® - Environmental Atlas Tukwila to Renton Improvement Proj

Legend

- | | | | | |
|-----------------------------|--------------------|-------------------------|-------------------|--------------|
| Roads | Waterways | Powerlines | Water | Listed Sites |
| Major Roads | Railroads | Pipelines | Superfund Sites | |
| Contour Lines | Study Boundary | Fault Lines | Federal DOD Sites | |
| National Wetlands Inventory | 100-Yr Flood Zones | Indian Reservations BIA | | |

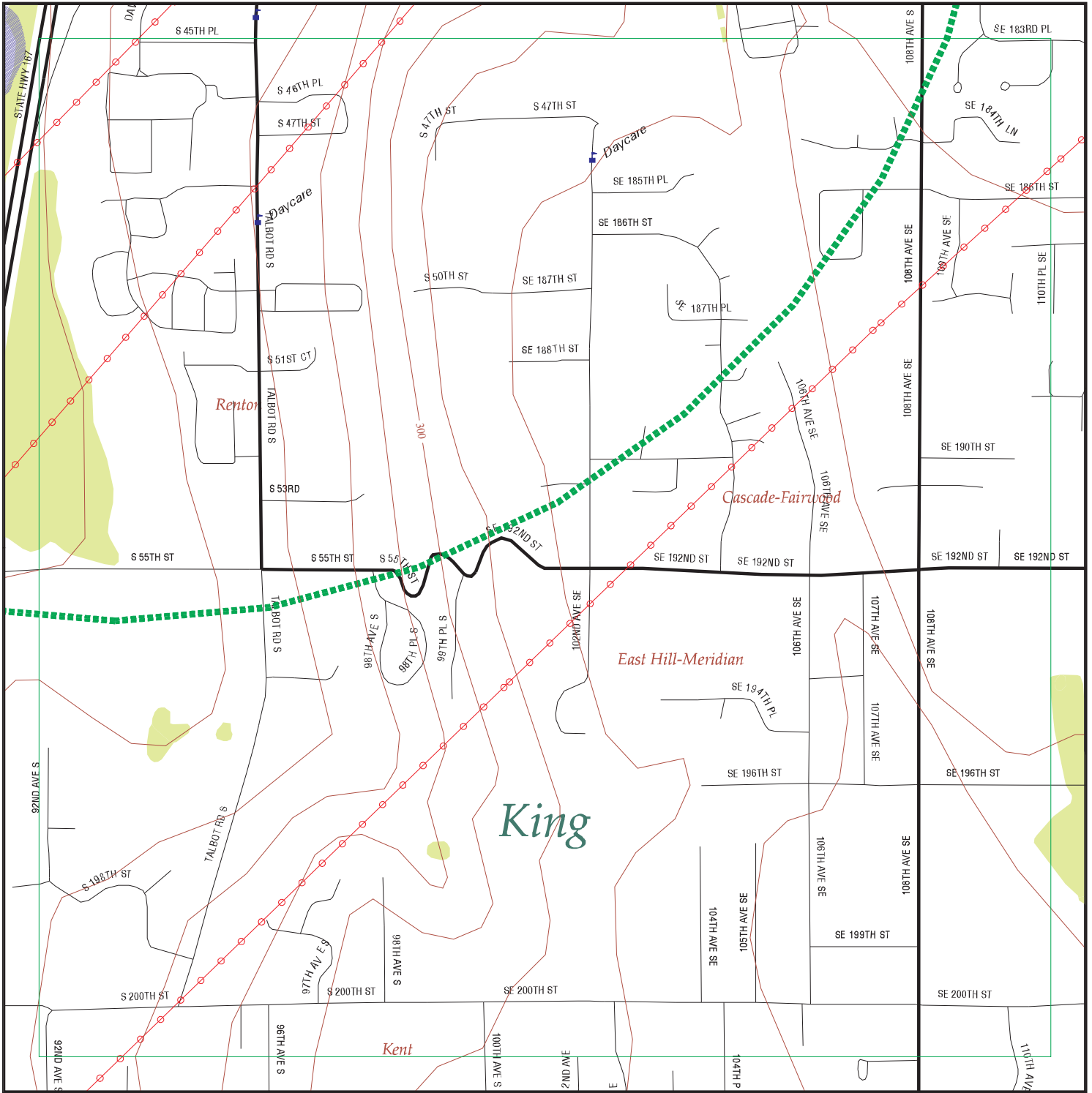


Scale in Miles

FOCUS MAP 19 ORPHAN SUMMARY

| City | EDR ID | Site Name | Site Address | Zip | Database(s) |
|---------|------------|--|--|-------|-----------------------------|
| KENT | S106045061 | OKIMOTO PROPERTY | 6500 6600 / 6800 S 246TH ST | 98032 | CSCSL |
| KENT | U003997202 | BUDGET RENT A CAR SYSTEM, INC. | 22005 84TH 124TH ST | 98031 | UST |
| KENT | 1000199693 | HWY 167 WILLIS KENT | HWY 167 & WILLIS | 98032 | RCRA-SQG, FINDS |
| KENT | U000587840 | URESICO CONSTRUCTION | 8246 S. 194TH | 98032 | LUST, ICR |
| KENT | 1001490275 | MIKRON INDUSTRIES INC | 8005 S 196TH | 98031 | RCRA-SQG, FINDS |
| KENT | 1008410518 | BB-7 PROPERTY (FORMERLY JAPANESE AUTO) | 7776 S. 262ND ST & 25929 78TH AVE. SOUTH | 98055 | US BROWNFIELDS |
| KENT | 1006426319 | JAPANESE AUTO WRECKING INC | 7777-262ND AVENUE | 98032 | CERCLIS |
| KENT | 1000155002 | KING CNTY REGIONAL JUSTICE | 421 6TH AV N | 98032 | RCRA-SQG, CSCSL, FINDS, VCP |
| KENT | 1005445467 | MIKRON G BUILDING | 18931 90TH AVE S | 98032 | RCRA-SQG, FINDS, MANIFEST |
| KENT | S106123664 | KENT STATION AREA | 1ST AVE N | 98032 | CSCSL |
| KENT | S106123672 | SOUND TRANSIT KENT COMMUTER RAIL | 1ST AVE N | 98032 | CSCSL |
| KENT | 1006812122 | JAPANESE AUTO SALES & SERVICE | 2314 PACIFIC HWY S | 98032 | RCRA-SQG, FINDS |
| KENT | U004040741 | FREEWAY TRUCK PARTS | 27454 PACIFIC HWY S | 98032 | UST |
| RENTON | 1001491113 | 192ND ST ABANDONED DRUMS | 19611 SE 192ND ST ACROSS THE S | 98055 | RCRA-SQG, FINDS |
| RENTON | 1007063992 | PLAT OF SHADY ESTATES | S 197TH PL & TALBOT RD S | 98055 | FINDS, VCP |
| RENTON | S106045066 | PLAT OF SHADY ESTATES | S 197TH PL / TALBOT RD S | 98055 | CSCSL NFA |
| RENTON | S102258342 | STERNOFF METALS CORPORATION | 1600 SW 43RD ST | 98055 | CSCSL, INST CONTROL |
| RENTON | S103850497 | CHEVRON #9 7111 | 19044 108TH AVE. SE/BENSON HWY | 98055 | ICR |
| RENTON | 1007080583 | BLACK RIVER CORP PARK TRACT A | OAKSDALE AVE SW | 98055 | CSCSL, FINDS |
| RENTON | 1007265345 | BOEING CO E VALLEY OFFICE CENTER | 1601 E VALLEY FRONTAGE RD & 16 | 98055 | RCRA-LQG |
| RENTON | U004040737 | CRAIG TAYLOR EQUIPMENT COMPANY | 3100 EAST VALLEY ROAD PO BOX 710 | 98055 | UST |
| RENTON | 1001969468 | YOUNKER NISSAN | 3820 E VALLEY HWY S | 98055 | RCRA-SQG, FINDS, MANIFEST |
| SEATTLE | S106495777 | V & J INC SAND & GRAVEL BORROW PIT | NE CORNER S 200TH ST / ORILLIA RD S | 98032 | CSCSL |

Focus Map 20

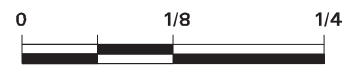


EDR DataMap® - Environmental Atlas

Tukwila to Renton Improvement Proj

Legend

- | | | | | |
|-----------------------------|--------------------|-------------------------|-------------------|--------------|
| Roads | Waterways | Powerlines | Water | Listed Sites |
| Major Roads | Railroads | Pipelines | Superfund Sites | |
| Contour Lines | Study Boundary | Fault Lines | Federal DOD Sites | |
| National Wetlands Inventory | 100-Yr Flood Zones | Indian Reservations BIA | | |



Scale in Miles

FOCUS MAP 20 ORPHAN SUMMARY

| City | EDR ID | Site Name | Site Address | Zip | Database(s) |
|--------|------------|-------------------------------|--------------------------------|-------|---------------------------|
| KENT | 1001490275 | MIKRON INDUSTRIES INC | 8005 S 196TH | 98031 | RCRA-SQG, FINDS |
| KENT | 1000199692 | SE 248TH 102ND AVE | SE 248TH & 102ND AVE S | 98031 | RCRA-SQG, FINDS |
| RENTON | 1001491113 | 192ND ST ABANDONED DRUMS | 19611 SE 192ND ST ACROSS THE S | 98055 | RCRA-SQG, FINDS |
| RENTON | 1007063992 | PLAT OF SHADY ESTATES | S 197TH PL & TALBOT RD S | 98055 | FINDS, VCP |
| RENTON | S106045066 | PLAT OF SHADY ESTATES | S 197TH PL / TALBOT RD S | 98055 | CSCSL NFA |
| RENTON | S102258342 | STERNOFF METALS CORPORATION | 1600 SW 43RD ST | 98055 | CSCSL, INST CONTROL |
| RENTON | S103850497 | CHEVRON #9 7111 | 19044 108TH AVE. SE/BENSON HWY | 98055 | ICR |
| RENTON | 1007080583 | BLACK RIVER CORP PARK TRACT A | OAKSDALE AVE SW | 98055 | CSCSL, FINDS |
| RENTON | 1001969468 | YOUNKER NISSAN | 3820 E VALLEY HWY S | 98055 | RCRA-SQG, FINDS, MANIFEST |

Section 3

**County Level Orphan
Sites**

KING COUNTY, WA - ORPHAN SUMMARY

| City | EDR ID | Site Name | Site Address | Zip | Database(s) |
|----------------------|------------|--|--|-----|-------------|
| 130TH AND AURORA/SEA | 91215535 | ARCO STATION/LEES AUTOMOTIVE | ARCO STATION/LEES AUTOMOTIVE | | ERNS |
| ALGONA | S105889760 | UNK | S 364TH, 55TH / 56TH PL | | SPILLS |
| ALGONA | 8719721 | NORMS EQUIPMENT REFINISHING | NORMS EQUIPMENT REFINISHING | | ERNS |
| ALGONA | S105464970 | RABANCO | 1602 W VALLEY HWY | | SPILLS |
| ALGONA | 2002600632 | 1602 WEST VALLY HWY | 1602 WEST VALLY HWY | 0 | ERNS |
| ANACORTES | 90189964 | GUEMES CHANNEL EASTERN END | GUEMES CHANNEL EASTERN END | | ERNS |
| ANACORTES | 2005613148 | PADILLA BAY | PADILLA BAY | | ERNS |
| AUBURN | S105391945 | UNKNOWN | * | | SPILLS |
| AUBURN | S105391576 | UNKNOWN | * | | SPILLS |
| AUBURN | S105390256 | UNKNOWN | * | | SPILLS |
| AUBURN | S105464914 | | *** | | SPILLS |
| AUBURN | S105465577 | | *** | | SPILLS |
| AUBURN | S105465829 | | *** | | SPILLS |
| AUBURN | S105889486 | | *** | | SPILLS |
| AUBURN | S106238083 | | *** | | SPILLS |
| AUBURN | S105993421 | UNKNOWN THIEF | *** | | SPILLS |
| AUBURN | S105400262 | | *** | | SPILLS |
| AUBURN | S105399417 | | *** | | SPILLS |
| AUBURN | S105398869 | | *** | | SPILLS |
| AUBURN | S105398664 | UNKNOWN | *** | | SPILLS |
| AUBURN | S105397787 | UNKNOWN | *** | | SPILLS |
| AUBURN | S105396207 | UNKNOWN | *** | | SPILLS |
| AUBURN | S105395776 | UNKNOWN | *** | | SPILLS |
| AUBURN | S105395700 | UNKNOWN | *** | | SPILLS |
| AUBURN | S105394992 | UNKNOWN | *** | | SPILLS |
| AUBURN | S105393765 | UNKNOWN | *** | | SPILLS |
| AUBURN | S105392507 | TIRE CO | *** | | SPILLS |
| AUBURN | S105388523 | UNK | *** | | SPILLS |
| AUBURN | S105392784 | UNKNOWN | 2415 S 116TH / VEHICLE | | SPILLS |
| AUBURN | S105395668 | UNKNOWN | 117TH PL SE / SE 312TH 200-300' WEST OF | | SPILLS |
| AUBURN | S105386066 | UNKNOWN | 124TH BLOCK OF SE GREEN VALLEY RD. HWY | | SPILLS |
| AUBURN | S105889017 | CAPT OLSON HAS INFO | 15TH NW JUST OFF HWY 167 | | SPILLS |
| AUBURN | 92060562 | | 15TH ST SW | | HMIRS |
| AUBURN | S105387863 | TRANSPORTATION | 15TH ST NE TO S BOUND 167 | | SPILLS |
| AUBURN | S105400157 | | 164TH AVE SE | | SPILLS |
| AUBURN | S105685651 | | SB 167 AT HWY 18 | | SPILLS |
| AUBURN | 94395229 | HWY 18 AND SR 167 | HWY 18 AND SR 167 | | ERNS |
| AUBURN | S105392783 | UNKNOWN | HWY 18 AT SE 304TH / VEHICLE | | SPILLS |
| AUBURN | 99623736 | 29TH STREET NW AND B ST / IN THE RAIL YARD | 29TH STREET NW AND B ST / IN THE RAIL YARD | | ERNS |
| AUBURN | S105686460 | | 13514 SE 304TH PL | | SPILLS |
| AUBURN | S106445904 | | S 320TH @ MILITARY | | SPILLS |
| AUBURN | S105789772 | | SE 323 / 161ST SE | | SPILLS |
| AUBURN | S105685616 | | 14900 SE 330TH | | SPILLS |

KING COUNTY, WA - ORPHAN SUMMARY

| City | EDR ID | Site Name | Site Address | Zip | Database(s) |
|--------|------------|---------------------------------------|--|-----|-------------|
| AUBURN | S105555007 | | 338TH / PESELY CANYON WAY | | SPILLS |
| AUBURN | S105396012 | UNKNOWN | SE 352ND / 17300 BLOCK SE | | SPILLS |
| AUBURN | S105788751 | | ACADEMY DRIVE | | SPILLS |
| AUBURN | 8871636 | ACTION EXPRESS | ACTION EXPRESS | | ERNS |
| AUBURN | S105395549 | UNK | AUBUN IMPOUND LOT | | SPILLS |
| AUBURN | S105400086 | MUKELSHOOT TRIBE | 41135 AUBURN WAY SE | | SPILLS |
| AUBURN | S105397789 | UNKNOWN | AUBURN PD IMPOUND LOT | | SPILLS |
| AUBURN | S105397788 | UNKNOWN | AUBURN PD IMPOUND LOT | | SPILLS |
| AUBURN | S105397785 | UNKNOWN | AUBURN PD IMPOUND LOT | | SPILLS |
| AUBURN | S105396042 | UNKNOWN | AUBURN IMPOUND LOT | | SPILLS |
| AUBURN | S105394593 | UNKNOWN | AUBURN PUBLIC WORKS | | SPILLS |
| AUBURN | S105394519 | UNKNOWN | AUBURN PUBLIC WORKS | | SPILLS |
| AUBURN | S105394518 | UNKNOWN | AUBURN PUBLIC WORKS | | SPILLS |
| AUBURN | S105393773 | UNKNOWN | AUBURN IMPOUND | | SPILLS |
| AUBURN | S105392779 | UNKNOWN | AUBURN PD | | SPILLS |
| AUBURN | S105392778 | UNKNOWN | AUBURN PD | | SPILLS |
| AUBURN | S105392537 | NOT AVAILABLE YET | 3000 AUBURN WAY | | SPILLS |
| AUBURN | 2004742390 | 13404 AUBURN BLACK DAIMOND ROAD | 13404 AUBURN BLACK DAIMOND ROAD | | ERNS |
| AUBURN | S105390156 | UNKNOWN | ON AUBURN-BLACK DIAMOND RD AT 190T | | SPILLS |
| AUBURN | S105392165 | MOTEL | 9 16TH AVE NW, MICROTEL DUN / SUITES | | SPILLS |
| AUBURN | S105390994 | UNKNOWN | 15 AVE NW | | SPILLS |
| AUBURN | S105387200 | BOEING | 17-68 BLDG | | SPILLS |
| AUBURN | S105386363 | BOEING | 1708 BLDG | | SPILLS |
| AUBURN | S105385043 | BOEING AUBURN | 17-08 BLDG | | SPILLS |
| AUBURN | S105390080 | UNK | 2600 BLK OF AUBURN WY | | SPILLS |
| AUBURN | S105888708 | | 400 BLOCK OF WESTERN STREET NW | | SPILLS |
| AUBURN | S106239050 | | 1400 BLOCK C STREET | | SPILLS |
| AUBURN | S105398097 | CONSTRUCTION | 700 BLOCK OF - A - STREET (EAST VALLEY H | | SPILLS |
| AUBURN | S105397895 | UNKNOWN | 32000 BLOCK OF 140TH SE | | SPILLS |
| AUBURN | S105397450 | UNKNOWN | 5900 BLOCK OF SOUTH 316TH STREET | | SPILLS |
| AUBURN | S105391958 | UNKNOWN | 1200 BLOCK OF W. VALLEY HWY | | SPILLS |
| AUBURN | S105391613 | TRUCKING | 3500 BLOCK OF C ST, NEAR ELLINGSON | | SPILLS |
| AUBURN | S105388516 | UNK | 600 BLOCK A ST AUBURN | | SPILLS |
| AUBURN | S105386439 | UNKNOWN | 2100 BLOCK OF "B" ST NW. OFF RR TRACK | | SPILLS |
| AUBURN | S105386314 | OAK HARBOR FREIGHT | 1300 BLOCK W VALLEY HWY | | SPILLS |
| AUBURN | S105686318 | | 23500 BLOCK SE GREEN VALLEY ROAD | | SPILLS |
| AUBURN | 94061835 | | BOEING 1766 | | HMIRS |
| AUBURN | 92120556 | | BOEING - "C" ST | | HMIRS |
| AUBURN | 98441229 | BOEING AUBURN FACILITY BUILDING 17-45 | BOEING AUBURN FACILITY BUILDING 17-45 | | ERNS |
| AUBURN | S105396975 | BOEING | BOEING - AUBURN PLANT | | SPILLS |
| AUBURN | S105388563 | BOEING | BOEING BLDG 1707 | | SPILLS |
| AUBURN | 92050042 | | BOEING; AUBURN PLANT BLDG 1745 | | HMIRS |
| AUBURN | S105399911 | ROBERT SHANNON TRUCKING | WEST BOUND HWY 18 ON SOUTH BOUND RAM | | SPILLS |
| AUBURN | S105993064 | BOEING | 17-66 BUILDING | | SPILLS |
| AUBURN | S105789447 | BOEING | 1744 BUILDING AT | | SPILLS |
| AUBURN | S105889370 | BOEING | 1745 BUILDING, 700 SW 15TH | | SPILLS |
| AUBURN | S105396571 | MANUFACTURER | 1762 BUILDING, BOEING AUBURN | | SPILLS |

KING COUNTY, WA - ORPHAN SUMMARY

| City | EDR ID | Site Name | Site Address | Zip | Database(s) |
|--------|------------|--|--|-----|-------------|
| AUBURN | S105393516 | UNKNOWN | CITY SHOP OFF SOUTH C ST / 15TH | | SPILLS |
| AUBURN | 94070426 | | 3210 CST ST NE | | HMIRS |
| AUBURN | 92020253 | | CUSTOMER'S PREMISES | | HMIRS |
| AUBURN | 94370223 | ELLINGSON AND PACIFIC STS | ELLINGSON AND PACIFIC STS | | ERNS |
| AUBURN | S105686010 | BOEING | SOUTH END OF AUBURN PLANT | | SPILLS |
| AUBURN | S106238939 | | SE GREEN VALLEY RD / 130TH SE | | SPILLS |
| AUBURN | S106444953 | | GREEN VALLEY RD OFF HWY 18 | | SPILLS |
| AUBURN | S105788975 | | 26200 GREEN VALLEY RD | | SPILLS |
| AUBURN | 2000551801 | GREEN RIVER IN BACK OF CALLERS ADDRESS | GREEN RIVER IN BACK OF CALLERS ADDRESS | 0 | ERNS |
| AUBURN | S105789102 | LIQUIDATION OUTLET | GSA SUPPLY COMPLEX, WAREHOUSE #6 | | SPILLS |
| AUBURN | S105390909 | SCHNITZER STEEL | SB HWY 167 | | SPILLS |
| AUBURN | S105394997 | UNKNOWN | IMPOUND LOT | | SPILLS |
| AUBURN | S105394996 | UNKNOWN | IMPOUND LOT | | SPILLS |
| AUBURN | S105390215 | UNKNOWN | JUST EAST OF 2020 MOUNTAIN VIEW DR. | | SPILLS |
| AUBURN | 2004718087 | 1406 LAKE TAPPS PARKWAY E. | 1406 LAKE TAPPS PARKWAY E. | | ERNS |
| AUBURN | S105395863 | UNKNOWN | LAKE HOLME RD, EAST OF AUBURN | | SPILLS |
| AUBURN | 2004120637 | | WEST MAIN | | HMIRS |
| AUBURN | 2004081521 | | WEST MAIN | | HMIRS |
| AUBURN | S105392231 | UNKNOWN | 1/4 MILE DOWN THE HILL / 100 YDS OFF THE | | SPILLS |
| AUBURN | 2005609634 | MILEPOST 21.05X | MILEPOST 21.05X | | ERNS |
| AUBURN | S105390395 | UNKNOWN | N-BOUND I-5, SOUTH OF HWY 18 | | SPILLS |
| AUBURN | S105686351 | BOEING | AT OLD 1754 BUILDING | | SPILLS |
| AUBURN | S105554219 | DAWES TRANSPORT | PARKWAY EAST / E VALLEY HWY | | SPILLS |
| AUBURN | S105391349 | CENEX | 30041 107TH PL SE | | SPILLS |
| AUBURN | S106238023 | | REEN VALLY RD, SW STATE PARK | | SPILLS |
| AUBURN | S105398751 | UNKNOWN | 210 37TH SE #2 (TRAILER) | | SPILLS |
| AUBURN | S106238866 | | S SIDE OF 304TH ST BTWN 31ST-38TH AVE SO | | SPILLS |
| AUBURN | 2005614483 | 15 F ST S.W. | 15 F ST S.W. | | ERNS |
| AUBURN | 2005702700 | 3702 C ST NE | 3702 C ST NE | | HMIRS |
| AUBURN | 2005703083 | 3702 C ST NE | 3702 C ST NE | | HMIRS |
| AUBURN | 2005701237 | 3702 C ST NE | 3702 C ST NE | | HMIRS |
| AUBURN | S105391024 | OLD CASTLE NW DBA M.A. SEAGALE | R ST SE / GRAVETZ RD | | SPILLS |
| AUBURN | S105387786 | AUTO REPAIR | 312 C ST NE NUMBER B | | SPILLS |
| AUBURN | 92257489 | STAR LAKE | STAR LAKE | | ERNS |
| AUBURN | 2000551814 | STEWART STREET | STEWART STREET | 0 | ERNS |
| AUBURN | 2005705520 | 3702 C STREET NE | 3702 C STREET NE | | HMIRS |
| AUBURN | 2005706306 | 3702 C STREET NE | 3702 C STREET NE | | HMIRS |
| AUBURN | 2005705899 | 3702 C STREET NE | 3702 C STREET NE | | HMIRS |
| AUBURN | 2005706519 | 3702 C STREET NE | 3702 C STREET NE | | HMIRS |
| AUBURN | 92100661 | | C STREET | | HMIRS |
| AUBURN | 2005704140 | 3702 C STREET NE | 3702 C STREET NE | | HMIRS |
| AUBURN | 2005703616 | 3702 C STREET NE | 3702 C STREET NE | | HMIRS |
| AUBURN | 2005706111 | 3702 C STREET NE | 3702 C STREET NE | | HMIRS |
| AUBURN | 2005705833 | 3702 C STREET NE | 3702 C STREET NE | | HMIRS |
| AUBURN | 2005706919 | 3702 C STREET NE | 3702 C STREET NE | | HMIRS |
| AUBURN | 2005705672 | 3702 C STREET NE | 3702 C STREET NE | | HMIRS |
| AUBURN | 2005706352 | 3702 C STREET NE | 3702 C STREET NE | | HMIRS |

KING COUNTY, WA - ORPHAN SUMMARY

| City | EDR ID | Site Name | Site Address | Zip | Database(s) |
|-------------|------------|------------------------------|--|-----|-------------|
| AUBURN | S105397957 | UNKNOWN | C STREET IMPOUND LOT | | SPILLS |
| AUBURN | S105396024 | UNKNOWN | C STREET IMPOUND LOT | | SPILLS |
| AUBURN | S105395735 | UNKNOWN | C STREET IMPOUND LOT | | SPILLS |
| AUBURN | S105392077 | UNKNOWN | 1300 'C' STREET | | SPILLS |
| AUBURN | 9998110994 | | B STREET | | HMIRS |
| AUBURN | 2005703076 | 3702 C STREET, NE | 3702 C STREET, NE | | HMIRS |
| AUBURN | 2001556775 | UNKNOWN | UNKNOWN | 0 | ERNS |
| AUBURN | S105398533 | UNKNOWN | EAST VALLEY / 8TH STREET | | SPILLS |
| AUBURN | S105392314 | UNKNOWN | VALLEY TOWING | | SPILLS |
| AUBURN | S105888937 | | 410 WESTERN ST NW | | SPILLS |
| AUBURN KING | S107155566 | TRANSIENTS | *** | | SPILLS |
| AUBURN KING | S106845938 | | *** | | SPILLS |
| AUBURN KING | S107475030 | | *** | | SPILLS |
| AUBURN KING | S107486914 | | *** | | SPILLS |
| AUBURN KING | S107476228 | UNKNOWN | *** | | SPILLS |
| AUBURN KING | S107476308 | UNKNOWN | *** | | SPILLS |
| AUBURN KING | S107480578 | UNKNOWN | 50 TO 100 GALLONS OF OIL SPILLED, SOURCE | | SPILLS |
| AUBURN KING | S107155748 | UNKNOWN | 118TH PL SE. NEAR GREEN RIVER COLLEGE | | SPILLS |
| AUBURN KING | S107155121 | PRIVATE VENDOR GARBAGE TRUCH | 14600 / 14700 AUBURN BLK DIAMOND RD | | SPILLS |
| AUBURN KING | S107155605 | UNION PACIFIC | 15TH / MAIN ST | | SPILLS |
| AUBURN KING | S107487229 | PSE - PUGET SOUND ENERGY | HWY 164 / 405TH | | SPILLS |
| AUBURN KING | S106705529 | TUNNEL SYSTEMS, INC. | HWY 167, JUST N. OF 15TH NW | | SPILLS |
| AUBURN KING | S107155661 | UNK | HWY 18 / S. 304TH | | SPILLS |
| AUBURN KING | S107672565 | | HWY 18 FROM W. VALLEY HWY EB | | SPILLS |
| AUBURN KING | S107156242 | UNKNOWN | SR 18 / GREEN VALLEY RD | | SPILLS |
| AUBURN KING | S106563108 | | HI 18, ENUMCLAW/AUBURN EXIT | | SPILLS |
| AUBURN KING | S107475602 | UNKNOWN | 2200 OR 2300 BLOCK OF AUBURN WAY SOUTH | | SPILLS |
| AUBURN KING | S107673348 | | 5011 S. 288TH ST | | SPILLS |
| AUBURN KING | S107487119 | | 4206 S 294TH ST | | SPILLS |
| AUBURN KING | S107154685 | GREENRIVER CC | 12401 SE 302TH | | SPILLS |
| AUBURN KING | S107673198 | | S. 304TH ST. AND 31ST AVE S. | | SPILLS |
| AUBURN KING | S107487583 | | 4909 S 310 PL | | SPILLS |
| AUBURN KING | S107477792 | UNKNOWN | 37TH ST NW / W VALLEY HWY | | SPILLS |
| AUBURN KING | S106706409 | | SE 392ND / 292ND SE | | SPILLS |
| AUBURN KING | S107476467 | TRUCKING CO | ADJACENT TO 5320 28TH ST SEATTLE | | SPILLS |
| AUBURN KING | S107156074 | UNKNOWN | AUBURN IMPOUND | | SPILLS |
| AUBURN KING | S106846597 | | AUBURN BLACK DIAMOND RD | | SPILLS |
| AUBURN KING | S107673018 | CONOCO PHILLIPS | 601 AUBURN WAY | | SPILLS |
| AUBURN KING | S107475042 | UNKNOWN | AUBURN CITY SHOP | | SPILLS |
| AUBURN KING | S107475673 | GAS STATION | 1501 AUBURN WAY | | SPILLS |
| AUBURN KING | S107486751 | KC METRO TRANSIT | AUBURN P / R TO AUBURN LIGHT RAIL | | SPILLS |
| AUBURN KING | S107154910 | MILES SAND & GRAVEL CO. | AUBURN-BLACK DIAMOND RD | | SPILLS |
| AUBURN KING | S107478607 | PUGET POWER | 412 8TH AVE SW | | SPILLS |
| AUBURN KING | S107476465 | UNK | 29600 118TH AVE SE AUBURN DEAD END RD. | | SPILLS |
| AUBURN KING | S106706291 | | BETWEEN 15TH / 29TH STREETS | | SPILLS |
| AUBURN KING | S107672757 | BOEING | BLDG 1706 | | SPILLS |
| AUBURN KING | S107475024 | BOEING | BLDG 1766 | | SPILLS |

KING COUNTY, WA - ORPHAN SUMMARY

| City | EDR ID | Site Name | Site Address | Zip | Database(s) |
|-------------|------------|-------------------------------|--|-----|-------------|
| AUBURN KING | S107477351 | BOEING | 17-08 BLDG | | SPILLS |
| AUBURN KING | S107154157 | AEROSPACE MFG | 17-05 BLDG, SE CORNER | | SPILLS |
| AUBURN KING | S107153498 | | 3100 BLK WEST VALLEY HWY | | SPILLS |
| AUBURN KING | S107487830 | | 1800 BLK PIKE ST NW | | SPILLS |
| AUBURN KING | S106705023 | | 8600 BLK | | SPILLS |
| AUBURN KING | S107155711 | UNKNOWN | 100-105 BLOCK OF RIVERVIEW DR NE, LEE HI | | SPILLS |
| AUBURN KING | S107153610 | | 5700 BLOCK OF LAKEWOOD HILLS WAY | | SPILLS |
| AUBURN KING | S107477963 | | 29700 BLOCK OF 118TH AVE SE | | SPILLS |
| AUBURN KING | S107474069 | UNKNOWN | 1700 BLOCK, AUBURN WAY NORTH | | SPILLS |
| AUBURN KING | S107473885 | | 29200 BLOCK, 65TH AVE SOUTH | | SPILLS |
| AUBURN KING | S107154274 | BOEING | BOEING AUBURN BLDG 17-68 | | SPILLS |
| AUBURN KING | S107475337 | BOEING | BOEING BLDG 1766 | | SPILLS |
| AUBURN KING | S106846291 | | WEST BOUND SR18 AT GREENRIVER BRIDGE | | SPILLS |
| AUBURN KING | S107478031 | UNKNOWN | 31508 118TH COURT (LEE HILL AREA) | | SPILLS |
| AUBURN KING | S107480695 | UNKNOWN | 8TH / D STREET | | SPILLS |
| AUBURN KING | S107487086 | BOEING | SOUTH END OF AUBURN PLANT | | SPILLS |
| AUBURN KING | S107478661 | RESIDENT | 150 FEET S-SW OF 1002 37TH ST SE | | SPILLS |
| AUBURN KING | S107156114 | UNKNOWN | FLAMING GEYSER PARK ABOVE PARK | | SPILLS |
| AUBURN KING | S107473796 | | 5500 FOSTER AVE | | SPILLS |
| AUBURN KING | S107479786 | UNKNOWN | 5 GALLONS OF OIL BASED COOLANT GOT INTO | | SPILLS |
| AUBURN KING | S107477554 | | SE GREEN VALLEY RD / 218TH AVE SE | | SPILLS |
| AUBURN KING | S107153807 | | EB HWY 18 - JUST E OF 167 | | SPILLS |
| AUBURN KING | S107474928 | UNKNOWN | IMPOUND LOT | | SPILLS |
| AUBURN KING | S107481610 | | 30665 KENT - BLACK DIAMOND RD | | SPILLS |
| AUBURN KING | S107486754 | | 4900 KERSEY WAY | | SPILLS |
| AUBURN KING | S106846283 | | 17920 2E LAKE HOLM RD | | SPILLS |
| AUBURN KING | S106563517 | | LAKE TAPPS PKWY / LAKELAND HILLS | | SPILLS |
| AUBURN KING | S107477819 | SEA TAC SWEEPING | 16222 SE LAKE HOLM RD - ACROSS STREET FR | | SPILLS |
| AUBURN KING | S107473862 | | 1406 LAKE TAPPS PARKWAY | | SPILLS |
| AUBURN KING | S107473528 | | SE LAKE HOLMES RD / 129TH SE | | SPILLS |
| AUBURN KING | S106705020 | | 33331 E. LICHOLM DR SE | | SPILLS |
| AUBURN KING | S107672366 | DON SMALL'S UNION 76 DELIVERY | 300 W MAIN ST | | SPILLS |
| AUBURN KING | S107481480 | SCHNIEDER TRUCKING | 1016 W MAIN STREET | | SPILLS |
| AUBURN KING | S106561856 | | NEAR 1717 22ND WAY NE | | SPILLS |
| AUBURN KING | S107477089 | UNK | 9 16TH NW NEAR B ST | | SPILLS |
| AUBURN KING | S107480612 | UNKNOWN | OFF AUBURN WAY SO, SO OF MAIN ST ON EAST | | SPILLS |
| AUBURN KING | S107672888 | | PEASLY CANYON WAY OFF PC RD | | SPILLS |
| AUBURN KING | S107474788 | DISTRIBUTOR PARTS | 1701 PIKE ST NW | | SPILLS |
| AUBURN KING | S107155307 | SANTA FE RAILWAY | RAIL WAY IN AUBURN | | SPILLS |
| AUBURN KING | S106562022 | | 210 37TH SE | | SPILLS |
| AUBURN KING | S107480216 | HENDERSON HOMES | 53 ST SE / LAKELAND BLVD | | SPILLS |
| AUBURN KING | S107486755 | | 2500 SPRUCE RIVER DR | | SPILLS |
| AUBURN KING | S107155159 | PSE - PUGET SOUND ENERGY | 936 51ST ST | | SPILLS |
| AUBURN KING | S107155089 | PORT OF SEATTLE | 200 77TH ST | | SPILLS |
| AUBURN KING | S106846543 | UPS | 1201 "C" ST | | SPILLS |
| AUBURN KING | S107672644 | | 800 "M" ST | | SPILLS |
| AUBURN KING | S107476910 | UNK | 3838 A ST SE, ALBERTSONS PARKING LOT | | SPILLS |

KING COUNTY, WA - ORPHAN SUMMARY

| City | EDR ID | Site Name | Site Address | Zip | Database(s) |
|-------------------|------------|--|--|-----|-------------|
| AUBURN KING | S107487846 | PUGET SOUND RECYCLING | 423 A ST | | SPILLS |
| AUBURN KING | S107487807 | CANHAM PROPERTY | 1225 21ST ST SE | | SPILLS |
| AUBURN KING | S107487780 | ICON MATERIALS | "R" ST SE / ORAVETZ | | SPILLS |
| AUBURN KING | S107477568 | | 4530 B ST NW | | SPILLS |
| AUBURN KING | S107476531 | MACHINE SHOP | 66 37TH ST NE AUBURN SEAGATE MACHINING | | SPILLS |
| AUBURN KING | S107484439 | VANDALS | 1704 "B" ST NW | | SPILLS |
| AUBURN KING | S107475474 | BOEING | 700 15TH ST SW | | SPILLS |
| AUBURN KING | S107477168 | BEADEX | 401 C ST NW AUBURN | | SPILLS |
| AUBURN KING | S107478959 | BOEING | 700 15TH ST SW BLDG. 17-53. | | SPILLS |
| AUBURN KING | S107475171 | UNKNOWN | 1802 A ST SE, LOCKER #60 | | SPILLS |
| AUBURN KING | S107478832 | BOEING --AUBURN PLANT | 700 15TH ST SW BLDG 17-68 | | SPILLS |
| AUBURN KING | S107486752 | | 1305 C. ST. SW | | SPILLS |
| AUBURN KING | S107672856 | | 319 D STREET NW | | SPILLS |
| AUBURN KING | S107474832 | SEAL GUARD CORP | 101 F. STREET | | SPILLS |
| AUBURN KING | S107479436 | NABISCO | 4014 A STREET (ALBERTSONS PARKING LOT) | | SPILLS |
| AUBURN KING | S107475649 | | 1305 C STREET SW | | SPILLS |
| AUBURN KING | S107487352 | | 320 F STREET SE | | SPILLS |
| AUBURN KING | S107484897 | YOUNG, CAROL AND SANDY | 121 'D' STREET SE APARTMENTS - AUBURN | | SPILLS |
| AUBURN KING | S107480732 | UNKNOWN | 700 15TH STREET SW | | SPILLS |
| AUBURN KING | S107486852 | | 1305 C STREET | | SPILLS |
| AUBURN KING | S107474343 | UNKNOWN | 307 15TH STREET SE | | SPILLS |
| AUBURN KING | S107473853 | | 3215 C STREET | | SPILLS |
| AUBURN KING | S107473530 | | 634 M STREET NE | | SPILLS |
| AUBURN KING | S107481535 | | 3RD ST TO C ST | | SPILLS |
| AUBURN KING | S106846119 | | 722 W. VALLEY HWY | | SPILLS |
| AUBURN KING | S107673001 | MERCER DISTRIBUTION | 2302 W VALLEY HWY | | SPILLS |
| AUBURN KING | S107474981 | UNKNOWN | VALLEY TOWING | | SPILLS |
| AUBURN KING | S107474819 | UNKNOWN | AT VALLEY TOWING, JUST OFF 'A' STREET | | SPILLS |
| AUBURN KING | S107486719 | | 722 WEST VALLEY | | SPILLS |
| AUBURN KING | S107486749 | | 2020 MT VIEW DR NW | | SPILLS |
| BAINBRIDGE | 98456837 | QUEEN CITY YACHT CLUB WEST SIDE DOCK | QUEEN CITY YACHT CLUB WEST SIDE DOCK | | ERNS |
| BAINBRIDGE ISLAND | 97416476 | EAGLE HARBOR | EAGLE HARBOR | | ERNS |
| BALLARD | 2005624061 | 24TH ST. LANDING | 24TH ST. LANDING | | ERNS |
| BALLARD | 2005630815 | 653 N.W. 41ST | 653 N.W. 41ST | | ERNS |
| BALLARD | 92325536 | 73 AND 15TH BA | 73 AND 15TH BA | | ERNS |
| BALLARD | 8866892 | BALLARD MARINA 4725 SHOLSHORE | BALLARD MARINA 4725 SHOLSHORE | | ERNS |
| BALLARD | 98441899 | BALLARD OIL LAKE UNION | BALLARD OIL LAKE UNION | | ERNS |
| BALLARD | 99650519 | BALLARD OIL 26TH ST NW | BALLARD OIL 26TH ST NW | | ERNS |
| BALLARD | S105390956 | UNKNOWN | BALLARD OIL FUEL DOCK | | SPILLS |
| BALLARD | 2002628284 | BALLARD BRIDGE | BALLARD BRIDGE | 0 | ERNS |
| BALLARD | 2000519888 | BALLARD COMMUNITY DOCK | BALLARD COMMUNITY DOCK | 0 | ERNS |
| BALLARD | 2004733350 | END OF 14TH STREET | END OF 14TH STREET | | ERNS |
| BALLARD | 99621036 | FISHERMANS TERMINAL WEST WALL | FISHERMANS TERMINAL WEST WALL | | ERNS |
| BALLARD | 99640031 | FISHERMANS TERMINAL | FISHERMANS TERMINAL | | ERNS |
| BALLARD | 99629121 | LAKE UNION | LAKE UNION | | ERNS |
| BALLARD | 8865890 | LAKE WASHINGTON SHIP CANAL;SOUTHEAST CORNER OF BALLARD BRIDG | LAKE WASHINGTON SHIP CANAL;SOUTHEAST CORNER OF BALLARD BRIDG | | ERNS |

KING COUNTY, WA - ORPHAN SUMMARY

| City | EDR ID | Site Name | Site Address | Zip | Database(s) |
|------------|------------|---------------------------------------|--|-----|-------------|
| BALLARD | 2003650008 | LAKE UNION | LAKE UNION | | ERNS |
| BALLARD | 2000526983 | PACIFIC FISHERMAN INC SHIPYARD | PACIFIC FISHERMAN INC SHIPYARD | 0 | ERNS |
| BALLARD | 92286862 | SHIP CANAL EAST OF THE BALLARD BRIDGE | SHIP CANAL EAST OF THE BALLARD BRIDGE | | ERNS |
| BALLARD | 90184575 | 4701 SHOSHOE | 4701 SHOSHOE | | ERNS |
| BALLARD | 98447172 | UNKNOWN / UNKNOWN SHEEN SIGHTING | UNKNOWN / UNKNOWN SHEEN SIGHTING | | ERNS |
| BANGOR | 91206674 | BANGOR SUB BASE DELTA PIER SOUTH | BANGOR SUB BASE DELTA PIER SOUTH | | ERNS |
| BANGOR | 91220438 | HOOD CANAL | HOOD CANAL | | ERNS |
| BARING | S105396232 | UNKNOWN | 54532 SR 2 | | SPILLS |
| BARING | S106444871 | BNSF | MILEPOST 1738 | | SPILLS |
| BEAUX ARTS | S105993553 | | 1 MILE N OF I-90 BRIDGE AT MERCER ISLAND | | SPILLS |
| BELLEVIEW | 91235267 | 2021 130TH AVE N. E. | 2021 130TH AVE N. E. | | ERNS |
| BELLEVIEW | 2003646052 | 6TH STREET & 102ND ST | 6TH STREET & 102ND ST | | ERNS |
| BELLEVUE | S105390255 | UNKNOWN | * | | SPILLS |
| BELLEVUE | S105464960 | | *** | | SPILLS |
| BELLEVUE | S105465656 | | *** | | SPILLS |
| BELLEVUE | S105889080 | | *** | | SPILLS |
| BELLEVUE | S106562099 | UNKNOWN | *** | | SPILLS |
| BELLEVUE | S105464461 | | *** | | SPILLS |
| BELLEVUE | S106706149 | SAFEWAY | *** | | SPILLS |
| BELLEVUE | S107487146 | | *** | | SPILLS |
| BELLEVUE | S105686682 | | *** | | SPILLS |
| BELLEVUE | S105993450 | | *** | | SPILLS |
| BELLEVUE | S105993324 | SAFEWAY | *** | | SPILLS |
| BELLEVUE | S105992927 | | *** | | SPILLS |
| BELLEVUE | S105992237 | | *** | | SPILLS |
| BELLEVUE | S105399530 | | *** | | SPILLS |
| BELLEVUE | S105399095 | UNKNOWN | *** | | SPILLS |
| BELLEVUE | S105389939 | UNKNOWN | *** | | SPILLS |
| BELLEVUE | S105389763 | NONE | *** | | SPILLS |
| BELLEVUE | S105389402 | BOEING | *** | | SPILLS |
| BELLEVUE | S105388617 | UNKNOWN | *** | | SPILLS |
| BELLEVUE | S106110446 | | *** | | SPILLS |
| BELLEVUE | S106110209 | | *** | | SPILLS |
| BELLEVUE | S105685776 | | *** | | SPILLS |
| BELLEVUE | S107155178 | PUGET SOUND ENERGY | 112TH EN, BETWEEN 4TH / 5TH | | SPILLS |
| BELLEVUE | 2004717420 | 112TH NE | 112TH NE | | ERNS |
| BELLEVUE | S106238487 | US FOOD SERVICE | 112TH NE | | SPILLS |
| BELLEVUE | S107155141 | PSE | 12112 SE 115TH ST | | SPILLS |
| BELLEVUE | S106444961 | METRO TRANSIT | 116TH AVE NE | | SPILLS |
| BELLEVUE | S107478915 | UNKNOWN | 119TH SE / COAL CREEK PARKWAY NEAR I 4 | | SPILLS |
| BELLEVUE | S105389418 | UNKNOWN | SE 11TH STREET / 96TH AVE S | | SPILLS |
| BELLEVUE | 90191637 | 120TH BEL-RED RD. SAFEWAY DIST. PLANT | 120TH BEL-RED RD. SAFEWAY DIST. PLANT | | ERNS |
| BELLEVUE | S107477760 | UNKNOWN | 124TH AVE NE ONRAMP TO WEST BOUND 520. | | SPILLS |
| BELLEVUE | S105993336 | COLLEGE PRO | 124TH / 3600 BLOCK | | SPILLS |
| BELLEVUE | S105993236 | SAFEWAY | 124TH AVE NE | | SPILLS |
| BELLEVUE | 94110864 | | 3727 128THS STREET SOUTHEAST | | HMIRS |
| BELLEVUE | S107155764 | UNKNOWN | 135TH ST / SE 1ST, UPHILL IN THE RIGHT-O | | SPILLS |

KING COUNTY, WA - ORPHAN SUMMARY

| City | EDR ID | Site Name | Site Address | Zip | Database(s) |
|----------|------------|---|---|-----|-------------|
| BELLEVUE | S107481477 | | 156TH BETWEEN SE 16TH / SE 24TH | | SPILLS |
| BELLEVUE | S107155802 | UNKNOWN | 160TH AVE SE BETWEEN EASTGATE WAY / EC | | SPILLS |
| BELLEVUE | S107475246 | | 183RD SE NEWPORT WAY | | SPILLS |
| BELLEVUE | S107478406 | UNKNOWN | 204TH ST. / INTERNATIONAL BLVD. | | SPILLS |
| BELLEVUE | S107479469 | UNKNOWN | 200 TO 250 FT SHEEN OF SHORELINE. | | SPILLS |
| BELLEVUE | S107153484 | | 299TH AVE NE | | SPILLS |
| BELLEVUE | 2005711423 | 13216 SE 32ND STREET | 13216 SE 32ND STREET | | HMIRS |
| BELLEVUE | S107475637 | PSE- PUGET SOUND ENERGY | SE 32ND ST / 125TH AVE SE | | SPILLS |
| BELLEVUE | S107480707 | UNKNOWN | NB 405 - 8TH ST RAMP | | SPILLS |
| BELLEVUE | S107477922 | | SB 405 - JUST SOUTH OF I-90 | | SPILLS |
| BELLEVUE | S105686590 | | SB 405 AT NE 8TH ON THE RIGHT | | SPILLS |
| BELLEVUE | S105464657 | PUGET SOUND ENERGY | 15232 SE 42ND ST | | SPILLS |
| BELLEVUE | S106239104 | UNKNOWN | E 520 MIDSPAN | | SPILLS |
| BELLEVUE | S107672606 | | SR 520 NORTH SIDE MIDSPAN | | SPILLS |
| BELLEVUE | S107673436 | | EB 520 - OFF RAMP TO 148TH | | SPILLS |
| BELLEVUE | S107672629 | | SE 6TH ST / 140TH ST | | SPILLS |
| BELLEVUE | 94041238 | | NE 8TH STREET | | HMIRS |
| BELLEVUE | S107474741 | UNKNOWN | 15615 NE 8TH ST, BELLEVEU | | SPILLS |
| BELLEVUE | 8858133 | ANTHONYS HOMEPORT | ANTHONYS HOMEPORT | | ERNS |
| BELLEVUE | S107476124 | LUBE SHOP | AST LUBE ON FACTORIA BLVD | | SPILLS |
| BELLEVUE | S105394499 | UNKNOWN | I-90 AT 148TH | | SPILLS |
| BELLEVUE | S106238744 | | 1424 148TH AVE SE | | SPILLS |
| BELLEVUE | S107475934 | UNKNOWN | 2 99TH AVE | | SPILLS |
| BELLEVUE | S105396608 | GAS STATION | 106 148TH AVE SE, TEXACO STATION | | SPILLS |
| BELLEVUE | S106110534 | REDMOND FIRE DEPT | 4211 148TH AVE NE | | SPILLS |
| BELLEVUE | S105686418 | | 3245 158TH AVE SE | | SPILLS |
| BELLEVUE | 2001562009 | 106 148 AVE SOUTH EAST | 106 148 AVE SOUTH EAST | 0 | ERNS |
| BELLEVUE | 2002615958 | 106 148TH AVE NE | 106 148TH AVE NE | 0 | ERNS |
| BELLEVUE | S107478423 | OAK HARBOR FREIGHT LINES | 3660 148TH AVENUE NE BELLEVUE | | SPILLS |
| BELLEVUE | S107480725 | STANDARD BRAND STORE | 1462 148TH AVENUE NE, BELLEVUE, BY OVERL | | SPILLS |
| BELLEVUE | 92261244 | BACK OF THE ?????? OF APARTMENT COMPLEX "BELLEVUE MEADOWS" | BACK OF THE ?????? OF APARTMENT COMPLEX "BELLEVUE MEADOWS" | | ERNS |
| BELLEVUE | S105888800 | | BEACH ALONG THE PARK / MARINA | | SPILLS |
| BELLEVUE | S105388175 | CHEVRON | 12900 BEL RED RD | | SPILLS |
| BELLEVUE | S106444948 | ELECTRO MATIC | BEL-RED ROAD | | SPILLS |
| BELLEVUE | S107480728 | BELLEVUE ISUZU | BEL-RED RD | | SPILLS |
| BELLEVUE | S107474154 | UNKNOWN | BELLEVUE DISTRICT WSP OFFIC | | SPILLS |
| BELLEVUE | S105397530 | UNKNOWN | BELLEVUE WSP - EASTGATE | | SPILLS |
| BELLEVUE | S105397529 | UNKNOWN | BELLEVUE WSP - EASTGATE | | SPILLS |
| BELLEVUE | S107473547 | | BETWEEN BELLEVUE / MERCER ISLAND | | SPILLS |
| BELLEVUE | S107476800 | NEWPORT YACHT CENTER | 3900 BLK LK WA BLVD SE | | SPILLS |
| BELLEVUE | S107487109 | RESIDENT | 1000 BLOCK 148TH PL SE | | SPILLS |
| BELLEVUE | S105396973 | UNKNOWN | 5200 BLOCK OF SE COAL CREEK PARKWAY | | SPILLS |
| BELLEVUE | S107477195 | UNKNOWN | 15300 BLOCK, SE 37TH ST | | SPILLS |
| BELLEVUE | S107477258 | UNKNOWN | 12 BLOCKS NORTH OF 2630 116TH NE, NEAR 1 | | SPILLS |
| BELLEVUE | S107155652 | UNK | A BOAT HOUSE NORTH OF I-90 BRIDGE | | SPILLS |
| BELLEVUE | S106444767 | KING CO METRO TRANSIT | 520 WEST BOUND BEFORE BRIDGE | | SPILLS |

KING COUNTY, WA - ORPHAN SUMMARY

| City | EDR ID | Site Name | Site Address | Zip | Database(s) |
|----------|------------|---------------------------------|--|-----|-------------|
| BELLEVUE | S10555351 | WHITE NISSAN - LIC # 931MQH | N. BOUND 405 NORTH OF I-90 | | SPILLS |
| BELLEVUE | S107473557 | | WEST BOUND I-90 MILE MARKER 12 | | SPILLS |
| BELLEVUE | S105394268 | UNKNOWN | WEST BOUND I-90 MID SPAN | | SPILLS |
| BELLEVUE | S107155982 | UNKNOWN | 520 BRIDGE WESTBOUND. | | SPILLS |
| BELLEVUE | 90179978 | CHISUM | CHISUM | | ERNS |
| BELLEVUE | S107484418 | | CLYDE BEACH | | SPILLS |
| BELLEVUE | 2003708635 | COAL STREET PARKWAY | COAL STREET PARKWAY | | ERNS |
| BELLEVUE | S107475577 | TRUCKING | 405 NB COAL CREEK TO NE 8TH | | SPILLS |
| BELLEVUE | S106109753 | | COAL CREEK PKWY | | SPILLS |
| BELLEVUE | 91209521 | 26 COLUMBIAN KEY NEWPORT SHORES | 26 COLUMBIAN KEY NEWPORT SHORES | - | ERNS |
| BELLEVUE | S107155220 | PUGET SOUND ENERGY (PSE) | CORNER OF 145TH PL SE / SE 28TH | | SPILLS |
| BELLEVUE | 99636311 | CORNER OF 140TH AND KAMBER ROAD | CORNER OF 140TH AND KAMBER ROAD | | ERNS |
| BELLEVUE | S107487420 | SAFEWAY | CORNER 124TH NE / BELRED RD | | SPILLS |
| BELLEVUE | S107480613 | UNKNOWN | AT CRESENT KEY | | SPILLS |
| BELLEVUE | 8714930 | NORTHWEST DESIGNS | NORTHWEST DESIGNS | | ERNS |
| BELLEVUE | S105396820 | UNKNOWN | EASTBOUND 520 AT THE TOLL PLAZA | | SPILLS |
| BELLEVUE | S107156233 | UNKNOWN | SOUTH END OF LAKE SAMMAMISH | | SPILLS |
| BELLEVUE | S107475963 | CADMAN | 16 ENTANAI DR, NORTH OF LAKE WA | | SPILLS |
| BELLEVUE | S107153545 | | 405 EXIT 7 WESTERN WOOD SIGN | | SPILLS |
| BELLEVUE | S105789556 | | EXIT 9 OFF I-405 | | SPILLS |
| BELLEVUE | S107474754 | UNKNOWN | I90/520 FRONT OF GATES RESIDENCE | | SPILLS |
| BELLEVUE | S105395353 | UNKNOWN | I90 FRONTAGE RD 148TH | | SPILLS |
| BELLEVUE | S107479679 | PUGET POWER | 25 GALLONS OF XFMR OIL TO CREEK FROM OUT | | SPILLS |
| BELLEVUE | S105390082 | GAS STATION | 1-2 GALLONS OF PREM. GASOLINE WAS CAPTUR | | SPILLS |
| BELLEVUE | S107484491 | | NB I-405 / I-90 INTERCHANGE | | SPILLS |
| BELLEVUE | S105391022 | C. WOLF INC. | NB I-405 / SE 8TH | | SPILLS |
| BELLEVUE | 2004091432 | | I405 | | HMIRS |
| BELLEVUE | S107487378 | UNK | KAMBER ROAD OFF RICHARDS ROAD | | SPILLS |
| BELLEVUE | S105993123 | | KILLARNEY AVE | | SPILLS |
| BELLEVUE | S105395795 | UNKNOWN | KSCO WILL DROP OFF WASTE AT NWRO | | SPILLS |
| BELLEVUE | S106445582 | | 9529 LAKE WASH BLVD | | SPILLS |
| BELLEVUE | 90180041 | LAKE BELLEVUE | LAKE BELLEVUE | | ERNS |
| BELLEVUE | 96482135 | LAKE BELLEVUE | LAKE BELLEVUE | | ERNS |
| BELLEVUE | S107479846 | UNKNOWN | 3911 LAKE WASHINGTON BLVD. BOAT HAS GAS | | SPILLS |
| BELLEVUE | S107477212 | UNKNOWN | LAKE SAMMAMISH, NEAR 17828 SE 40TH PL | | SPILLS |
| BELLEVUE | S107478963 | UNKNOWN | 1717 E LAKE SAMMAMISH NE | | SPILLS |
| BELLEVUE | S105390476 | GROCERY | LAKE BELLEVUE, NE 12TH / 120TH AVE NE | | SPILLS |
| BELLEVUE | S106706053 | | LAKE WASHINGTON - MERCER ISLAND | | SPILLS |
| BELLEVUE | S107155342 | SERVICE STATION CONSTRUCTION | LAKEMONT BLVD / 164TH ST | | SPILLS |
| BELLEVUE | S107480723 | UNKNOWN | 1826 W LK SAMMAMISH PARKWAY SW | | SPILLS |
| BELLEVUE | S107473413 | CITY OF BELLEVUE | LOT 35 OF SUMMIT DIVISION #1 | | SPILLS |
| BELLEVUE | 90179912 | MAIDEN BAYLOR BAY | MAIDEN BAYLOR BAY | | ERNS |
| BELLEVUE | S107479511 | UNKNOWN | MEYDENBAUER PARK | | SPILLS |
| BELLEVUE | S107479765 | UNKNOWN | MEYDENBAUER PARK | | SPILLS |
| BELLEVUE | S107479394 | UNKNOWN | MEYDENBAUER PARK | | SPILLS |
| BELLEVUE | S105389366 | UNKNOWN | MEYDENBAUER BAY | | SPILLS |
| BELLEVUE | 8871651 | MICHAEL CLEARN | MICHAEL CLEARN | | ERNS |

KING COUNTY, WA - ORPHAN SUMMARY

| City | EDR ID | Site Name | Site Address | Zip | Database(s) |
|---------------|------------|----------------------------------|--|-----|-------------|
| BELLEVUE | 95080211 | | 350 MIDLAND DRIVE | | HMIRS |
| BELLEVUE | S107475685 | UNKNOWN | NEAR 11711 SE 8TH ST | | SPILLS |
| BELLEVUE | S106705707 | | NEAR TRAILHEAD AT 118TH AVE | | SPILLS |
| BELLEVUE | S107476979 | UNK | 15800 SE NEWPORT WAY LIFE TABERNACLE | | SPILLS |
| BELLEVUE | S105391677 | KIM KAISER | NEWPORT YACHT MARINA | | SPILLS |
| BELLEVUE | S105390820 | UNKNOWN | NEWPORT YACHT BASIN | | SPILLS |
| BELLEVUE | S105465759 | SERVICEMASTER | NEXT DOOR TO 1414 127TH PL NE | | SPILLS |
| BELLEVUE | S107475303 | UNKNOWN | NEXT TO 136TH | | SPILLS |
| BELLEVUE | S107474856 | UNKNOWN | NORTHBOUND 405, SOUTH OF MAIN ST EXIT | | SPILLS |
| BELLEVUE | S105685558 | WASTE MANAGEMENT | NORTHBOUND RAMP ONTO I-405 AT EXIT 12 | | SPILLS |
| BELLEVUE | S105395231 | CONTRACTORS | NE NORTHRUP WAY / 520 PARK & RIDE | | SPILLS |
| BELLEVUE | 91215533 | 13817 NORTHRUP WAY | 13817 NORTHRUP WAY | | ERNS |
| BELLEVUE | 2004739773 | SOUTH OF THE EAST CHANNEL BRIDGE | SOUTH OF THE EAST CHANNEL BRIDGE | | ERNS |
| BELLEVUE | S105789579 | | WEST OFF OF HUNTS POINT | | SPILLS |
| BELLEVUE | S105393432 | PAINTING COMPANY | 43 ORCAS WAY | | SPILLS |
| BELLEVUE | S107478505 | UNKNOWN | 5643 PLEASURE POINT LANE / SOUTH | | SPILLS |
| BELLEVUE | S106563394 | | 8600 NE POINTS DR | | SPILLS |
| BELLEVUE | S107476938 | RESIDENT | 11823 RICHARDS RD | | SPILLS |
| BELLEVUE | S107474156 | OLYMPIC PIPELINE / VANDALS | RICHARDS ROAD / CAMBER ROAD | | SPILLS |
| BELLEVUE | S105993135 | | 6437 RIPLEY LANE | | SPILLS |
| BELLEVUE | S105388508 | ALLEGED FELON | 301 116TH SE BELLEVUE WEST SIDE OF ST | | SPILLS |
| BELLEVUE | 2000672489 | SHORELAND DRIVE | SHORELAND DRIVE | | ERNS |
| BELLEVUE | S105399331 | METRO TRANSIT | 520 WB SIDE BETWEEN I-405 / BELLEVUE WAY | | SPILLS |
| BELLEVUE | S105398439 | UNK | STATE PATROL OFFICE IN BELLEVUE | | SPILLS |
| BELLEVUE | S106445450 | EDGEBROOK SWIM & TENNIS CLUB | SUNSET CREEK | | SPILLS |
| BELLEVUE | S107474091 | GAS STATION | UNION 76 AT BELLEVUE EASTGATE | | SPILLS |
| BELLEVUE | S105389730 | TRUCKING | 520 WESTBOUND OFF RAMP TO SOUTHBOUND 405 | | SPILLS |
| BELLEVUE | S105992472 | | 3425 WESTLAKE SAMMAMISH SE | | SPILLS |
| BELLEVUE | S105397725 | UNKNOWN | WSP BELLEVUE | | SPILLS |
| BELLEVUE | S105394770 | UNKNOWN | WSP BULL PEN AREA | | SPILLS |
| BELLVIEW | 2002602457 | LAKE WASHINGTON | LAKE WASHINGTON | 0 | ERNS |
| BLACK DIAMOND | S105391153 | UNKNOWN | * | | SPILLS |
| BLACK DIAMOND | S106444861 | | *** | | SPILLS |
| BLACK DIAMOND | S105888590 | | *** | | SPILLS |
| BLACK DIAMOND | S105685495 | | *** | | SPILLS |
| BLACK DIAMOND | S106110180 | | *** | | SPILLS |
| BLACK DIAMOND | S105391829 | VANDALS AT GRAVEL PIT | 31407 HWY 169, GRAVEL PIT | | SPILLS |
| BLACK DIAMOND | S106239278 | | SE 312TH WAY, EAST OF SE 312TH ST | | SPILLS |
| BLACK DIAMOND | S105465842 | | SE 315TH / 176TH PL SE | | SPILLS |
| BLACK DIAMOND | S106563377 | | 30432 SE 351ST | | SPILLS |
| BLACK DIAMOND | S106110322 | PSE - PUGET SOUND ENERGY | 30014 3RD AVE | | SPILLS |
| BLACK DIAMOND | S106845945 | | BLK DIAMOND - RAVENSDALE RD | | SPILLS |
| BLACK DIAMOND | S106238633 | ? | 35200 BLOCK KANASKAT CUMBERLAND RD | | SPILLS |
| BLACK DIAMOND | S105686750 | | 26000 BLOCK OF SE GREEN VALLEY RD | | SPILLS |
| BLACK DIAMOND | S105686705 | | 22100 BLOCK SE GREEN VALLEY RD | | SPILLS |
| BLACK DIAMOND | S105464963 | | BUCKLEY PD | | SPILLS |
| BLACK DIAMOND | S105685823 | | SE GREEN VALLEY ROAD AND 212TH WAY SE | | SPILLS |

KING COUNTY, WA - ORPHAN SUMMARY

| City | EDR ID | Site Name | Site Address | Zip | Database(s) |
|---------------|------------|--|--|-----|-------------|
| BLACK DIAMOND | S105398978 | | KCSO. | | SPILLS |
| BLACK DIAMOND | 92270021 | LAKE SAWYER | LAKE SAWYER | | ERNS |
| BLACK DIAMOND | S105389925 | UNKNOWN | LAKE SAWYER RD, TO SE 312TH | | SPILLS |
| BLACK DIAMOND | S106705453 | 20233 SE 290TH PL | LAKE SAWYER | | SPILLS |
| BLACK DIAMOND | S105387649 | UNK | 31021 E LK MORTON RD SE THOMAS BROS PAG | | SPILLS |
| BLACK DIAMOND | S105394713 | UNKNOWN | NORTH OF SE GREEN VALLEY RD / 257TH SE | | SPILLS |
| BLACK DIAMOND | S106446080 | | OFF OF SE 312TH WAY | | SPILLS |
| BLAINE | 2003650671 | BRITISH COLUMBIA, CANADA | BRITISH COLUMBIA, CANADA | | ERNS |
| BOTHEL | 92266214 | 64TH AND BOTHEL WAY | 64TH AND BOTHEL WAY | | ERNS |
| BOTHEL | 2005629496 | 21909 45TH AVE, SE | 21909 45TH AVE, SE | | ERNS |
| BOTHEL | 99640591 | 20520 BOTHEL EVERETT HWY | 20520 BOTHEL EVERETT HWY | | ERNS |
| BOTHEL | 93335328 | 12033 WOODINVILLE DRIVE VALLEY VIEW MOBILE HOME PARK | 12033 WOODINVILLE DRIVE VALLEY VIEW MOBILE HOME PARK | | ERNS |
| BOTHELL | 98463396 | 195TH AND BEARDSLY BLVD | 195TH AND BEARDSLY BLVD | | ERNS |
| BOTHELL | 9900004184 | | 22028 26TH AVE SE/ STE 102 | | HMIRS |
| BOTHELL | 9999050189 | | 22028 26TH AVE SE/ STE 102 | | HMIRS |
| BOTHELL | 90182793 | 186 S.E BOTHELL-EVERETT HWY. | 186 S.E BOTHELL-EVERETT HWY. | | ERNS |
| BOTHELL | 98429257 | BULLDOZERS | BULLDOZERS | | ERNS |
| BOTHELL | 90179905 | CREEK AT BOTHELL LANDING PARK | CREEK AT BOTHELL LANDING PARK | | ERNS |
| BOTHELL | 8858119 | NORTH CREEK PARKWAY | NORTH CREEK PARKWAY | | ERNS |
| BOTHELL | 91241641 | FILBERT RD. AND FILBERT RD. NEAR CANYON PARK SHOPPING CENTER | FILBERT RD. AND FILBERT RD. NEAR CANYON PARK SHOPPING CENTER | | ERNS |
| BOTHELL | 91224751 | SAMMAMMISH SLOUGH AT 96TH | SAMMAMMISH SLOUGH AT 96TH | | ERNS |
| BOTHELL | 91215522 | SNO-KING SUBSTATION/MALTBY ROAD | SNO-KING SUBSTATION/MALTBY ROAD | | ERNS |
| BOTHELL | 8714486 | SO.OF NE 195TH&BEARDSLEY NEAR 405&SR522 | SO.OF NE 195TH&BEARDSLEY NEAR 405&SR522 | | ERNS |
| BOTHELL | 2005632747 | AT THE CORNER OF 240TH AND 41ST | AT THE CORNER OF 240TH AND 41ST | | ERNS |
| BOTHELL KING | S107480717 | UNKNOWN | * | | SPILLS |
| BOTHELL KING | S106845917 | | *** | | SPILLS |
| BOTHELL KING | S105888709 | | *** | | SPILLS |
| BOTHELL KING | S106444904 | | *** | | SPILLS |
| BOTHELL KING | S105554783 | NORTHSHORE UTIL | *** | | SPILLS |
| BOTHELL KING | S107473987 | | *** | | SPILLS |
| BOTHELL KING | S105789426 | | *** | | SPILLS |
| BOTHELL KING | S105399844 | | *** | | SPILLS |
| BOTHELL KING | S105399087 | | *** | | SPILLS |
| BOTHELL KING | S105389464 | UNKNOWN | *** | | SPILLS |
| BOTHELL KING | S106109555 | | *** | | SPILLS |
| BOTHELL KING | S105686275 | | *** | | SPILLS |
| BOTHELL KING | S107154385 | CITY OF BOTHELL | 120TH NE / 18400 IN BOTHELL | | SPILLS |
| BOTHELL KING | S107154766 | KC METRO TRANSIT | 120TH AVE NE | | SPILLS |
| BOTHELL KING | S107477759 | UNKNOWN | 13TH AVE SE / 196TH SE, BEHIND ALPINE | | SPILLS |
| BOTHELL KING | S107155662 | UNK | NE 140TH ST BETWEEN 75TH / 77TH | | SPILLS |
| BOTHELL KING | S107478766 | SEWAGE UTILITY | 8635 NE 169TH PLACE | | SPILLS |
| BOTHELL KING | S105788623 | NORTHSHORE SCHOOLS BUS BARN??? | NE 180TH | | SPILLS |
| BOTHELL KING | S107473971 | UNKNOWN | 9919 NE 180TH ST | | SPILLS |
| BOTHELL KING | S107486983 | | NE 180TH BRIDGE ACROSS | | SPILLS |
| BOTHELL KING | S107475521 | PHILIP SERVICES ONE OF THEIR TRUCKS | 180TH / BOTHELL/EVERETT HWY | | SPILLS |

KING COUNTY, WA - ORPHAN SUMMARY

| City | EDR ID | Site Name | Site Address | Zip | Database(s) |
|--------------|------------|----------------------------|--|-----|-------------|
| BOTHELL KING | S107475374 | PIPELINE | 12601 NE 180TH ST | | SPILLS |
| BOTHELL KING | S105390361 | PAINTING CONTRACTOR | 180TH / BOTHELL-EVERETT HWY, NW CORNER O | | SPILLS |
| BOTHELL KING | S107487758 | SNO-KING WASTE MANAGEMENT | 9323 NE 191ST STREET | | SPILLS |
| BOTHELL KING | S107673357 | NESS CRANES | 195TH | | SPILLS |
| BOTHELL KING | S107479171 | MALCOLM DRILLING | 405 AT 195TH EXIT | | SPILLS |
| BOTHELL KING | S107486675 | | 196TH ST / BOTHELL-EVERETT HWY | | SPILLS |
| BOTHELL KING | S106563601 | BIO-TECH | 22310 20TH | | SPILLS |
| BOTHELL KING | S107484395 | WASTE MGT - KIRKLAND | 219TH PL SW / 3RD PL SW | | SPILLS |
| BOTHELL KING | S107154971 | NONE | 228TH ST, 1/2 MILE FROM SR 527, NEAR THE | | SPILLS |
| BOTHELL KING | S106705507 | | 228TH SE / 15TH AVE SE | | SPILLS |
| BOTHELL KING | S107476032 | PAVEMENT | 240TH ST SE / 35TH AVE SE | | SPILLS |
| BOTHELL KING | S105390666 | LAKESIDE INDUSTRIES | 240TH ST SE / 35TH AVE SE | | SPILLS |
| BOTHELL KING | S106562385 | EVERGREEN COMMUNITY CHURCH | 35TH AVENUE SE / 240TH AVENUE SE | | SPILLS |
| BOTHELL KING | S107481632 | SHERWOOD TRUCKING | 39TH AVE SE / 240TH AVE | | SPILLS |
| BOTHELL KING | S107476872 | UNK | 43RD AVE SE / 204TH ST SE ON 204TH JU | | SPILLS |
| BOTHELL KING | S105554040 | | 18120 SR 522 | | SPILLS |
| BOTHELL KING | S107473645 | AUTO RECYCLER/HAULER | SR 522 | | SPILLS |
| BOTHELL KING | S107480685 | UNKNOWN | SR 524 BETWEEN MILEPOSTS 11 / 12 | | SPILLS |
| BOTHELL KING | S105397592 | UNOCAL | SR 527 / NE 188TH | | SPILLS |
| BOTHELL KING | S105992685 | | I-405 AT NE 195TH | | SPILLS |
| BOTHELL KING | S106562014 | FED EX | 22028 26TH AVE SE | | SPILLS |
| BOTHELL KING | S107475146 | MANUFACTURER | 21919 20TH AVE SE, GENIE INDUSTRIES | | SPILLS |
| BOTHELL KING | S105391275 | UNKNOWN | 22223 4TH AVE SE, IN FRONT OF | | SPILLS |
| BOTHELL KING | S105686400 | | 9TH AVE SE / 228TH ST SE | | SPILLS |
| BOTHELL KING | S107153149 | | 10100 BLOCK OF SR 522 | | SPILLS |
| BOTHELL KING | S107155841 | UNKNOWN | 2 BLOCKS SOUTH OF 21215 55TH AVE SE | | SPILLS |
| BOTHELL KING | S107478896 | UNKNOWN | 9019 NE BOTHEL WAY IN BOTHEL. | | SPILLS |
| BOTHELL KING | S107155865 | UNKNOWN | 22100 BOTHELL EVERETT HWY | | SPILLS |
| BOTHELL KING | S106562428 | METRO TRANSIT | UW BOTHELL CAMPUS | | SPILLS |
| BOTHELL KING | S107477254 | GENERAL TRANSPORT | 7630 BOTHELL WAY SPEEDY 24 GAS STATION | | SPILLS |
| BOTHELL KING | S105395568 | GAS STATION | 22802 BOTHELL EVERETT HWY | | SPILLS |
| BOTHELL KING | S105392849 | UNKNOWN | BOTHELL EVERETT HWY (SR 527) / 180TH SE | | SPILLS |
| BOTHELL KING | S106705299 | CONOCO PHILLIPS | 20717 BOTHELL - EVERETT HWY | | SPILLS |
| BOTHELL KING | S107155851 | UNKNOWN | 20318 BOTHELL-EVERETT HWY | | SPILLS |
| BOTHELL KING | S107155632 | UNK | 20225 BOTHELL-EVERETT HWY SE, BLDG 3 ARC | | SPILLS |
| BOTHELL KING | S107477574 | WASTE MGT | BOTHELL-EVERETT HWY | | SPILLS |
| BOTHELL KING | S105390393 | UNKNOWN | 20520 BOTHELL-EVERETT HWY MADISON PARK | | SPILLS |
| BOTHELL KING | S105391526 | UNKNOWN | COMFORT INN 228TH SE CANYON PARK | | SPILLS |
| BOTHELL KING | S107474997 | CONSTRUCTION SITE | SE CORNER OF NE 190TH / 101ST PL NE | | SPILLS |
| BOTHELL KING | S106562731 | | NORTH CREEK PKWY SOUTH | | SPILLS |
| BOTHELL KING | S107476133 | PUBLIC TRANSIT | N CREEK PKWY BY POLICE STATION | | SPILLS |
| BOTHELL KING | S107478686 | UNKNOWN | 21423 DAMSON RD | | SPILLS |
| BOTHELL KING | S107155633 | UNK | 20314 45TH DR SE | | SPILLS |
| BOTHELL KING | S107475711 | SUBCONTRACTOR | 21511 23RD DR SE | | SPILLS |
| BOTHELL KING | S106705391 | | 2033 26TH DRIVE SE | | SPILLS |
| BOTHELL KING | S105992593 | | EASTBOUND SR 522, JUST EAST OF I-405 | | SPILLS |
| BOTHELL KING | S107156167 | UNKNOWN | NORTH END OF LAKE WA, | | SPILLS |

KING COUNTY, WA - ORPHAN SUMMARY

| City | EDR ID | Site Name | Site Address | Zip | Database(s) |
|----------------|------------|----------------------------------|--|-----|-------------|
| BOTHELL KING | S107478901 | UNKNOWN | 5 GAL BUCKET OF OIL AT.20130 98TH AVE NE | | SPILLS |
| BOTHELL KING | S107480495 | UNKNOWN | 250 GALLONS OF DIESEL / GASOLINE TO SA | | SPILLS |
| BOTHELL KING | S105392021 | HOMEOWNER | 429 HARVEST RD. | | SPILLS |
| BOTHELL KING | S107474073 | UNKNOWN | SB I-405 DANSON RD CROSSING | | SPILLS |
| BOTHELL KING | S105389836 | COMMUNICATIONS | 3555 MONTE VILLA PKWY | | SPILLS |
| BOTHELL KING | S107155638 | UNK | 3555 MONTEVILLE PKWY | | SPILLS |
| BOTHELL KING | S105992114 | | MOUTH OF HORSE CREEK - | | SPILLS |
| BOTHELL KING | S107487855 | | NEAR 9721 RIVERBEND DR | | SPILLS |
| BOTHELL KING | S107486603 | SHELL | NEAR 228TH ST SE / SR 527 | | SPILLS |
| BOTHELL KING | S107156157 | UNKNOWN | NEAR 22302 9TH AVE SE | | SPILLS |
| BOTHELL KING | S105385060 | UNKNOWN | 405 NORTHBOUND JUST PRIOR TO THE 195TH S | | SPILLS |
| BOTHELL KING | S105889913 | FLUKE MANUFACTURING | OFF SR 522 | | SPILLS |
| BOTHELL KING | S106563057 | | OFF 160TH | | SPILLS |
| BOTHELL KING | S107153317 | | 17416 5TH PL W | | SPILLS |
| BOTHELL KING | S107672964 | WASTE MGT | 1302 224TH PL SW | | SPILLS |
| BOTHELL KING | S107477468 | UNKNOWN | 302 235TH PL SW | | SPILLS |
| BOTHELL KING | S105393333 | CONTRACTOR | 1301 228TH PL SW | | SPILLS |
| BOTHELL KING | S107672621 | PEIRSON'S NEIGHBORS | 1627 237TH PLACE SW | | SPILLS |
| BOTHELL KING | S107478787 | DEVELOPER | 3107 164TH PLACE SE | | SPILLS |
| BOTHELL KING | S107478539 | RESIDENT | 20606 W RICHMOND RD. | | SPILLS |
| BOTHELL KING | S107477995 | UNKNOWN | 14032 RIVIERA PL NE | | SPILLS |
| BOTHELL KING | S106846278 | | 21123 ROYAL ANN RD | | SPILLS |
| BOTHELL KING | S107154023 | | SAMMAMISH RIVER / HORSE CREEK | | SPILLS |
| BOTHELL KING | S107156221 | UNKNOWN | SAMMAMISH RIVER | | SPILLS |
| BOTHELL KING | S107155871 | UNKNOWN | 22604 31ST SE | | SPILLS |
| BOTHELL KING | S107476102 | UNKNOWN | 5006 200TH SE, UNINCORP SNOH. CO. | | SPILLS |
| BOTHELL KING | S107480675 | UNKNOWN | 16315 SIMONDS ROAD | | SPILLS |
| BOTHELL KING | S107155395 | SNOH PUD | 100 228TH ST SE | | SPILLS |
| BOTHELL KING | S107672627 | | 3432 132ND ST SE | | SPILLS |
| BOTHELL KING | S105389889 | ENGINEERS | 1832 180TH ST SE BOTHELL | | SPILLS |
| BOTHELL KING | S107475964 | UNKNOWN | 1710 UNIT A 201ST PL SE | | SPILLS |
| BOTHELL KING | S107480645 | UNKNOWN | UNK | | SPILLS |
| BOTHELL KING | S107486582 | WASTE MGT | 6TH PL W / 240TH ST SE | | SPILLS |
| BOTHELL KING | S107487305 | | 10515 WOODINVILLE DR/78 | | SPILLS |
| BOULEVARD PARK | S105400972 | UNKNOWN | 116TH / DES MOINES MEM DRIVE | | SPILLS |
| BOULEVARD PARK | S106238271 | | 8TH AVE SW | | SPILLS |
| BOUTHELL | 2004730354 | 10515 WOODENVILLE DR/78 | 10515 WOODENVILLE DR/78 | | ERNS |
| BREMERTON | 92279815 | FPOAP 96698 BRAVO PIER | FPOAP 96698 BRAVO PIER | | ERNS |
| BREMERTON | 2002591054 | PORT WASHINGTON MARINA | PORT WASHINGTON MARINA | 0 | ERNS |
| BRENTON | 98467251 | DEPLOYED BOOM PADS/ EMPTIED TANK | DEPLOYED BOOM PADS/ EMPTIED TANK | | ERNS |
| BRIAR | 8714487 | CREEK NEAR 23200 39TH AVE W. | CREEK NEAR 23200 39TH AVE W. | | ERNS |
| BURIEN | S107672898 | | * | | SPILLS |
| BURIEN | S107672822 | | * | | SPILLS |
| BURIEN | S106562140 | | *** | | SPILLS |
| BURIEN | S106239356 | | *** | | SPILLS |
| BURIEN | S106238876 | | *** | | SPILLS |
| BURIEN | S106238799 | | *** | | SPILLS |

KING COUNTY, WA - ORPHAN SUMMARY

| City | EDR ID | Site Name | Site Address | Zip | Database(s) |
|-----------|------------|--------------------------------------|---------------------------------------|-----|-------------|
| BURIEN | S106238738 | | *** | | SPILLS |
| BURIEN | S106445658 | | *** | | SPILLS |
| BURIEN | S105790007 | | *** | | SPILLS |
| BURIEN | S107487582 | UNKNOWN | *** | | SPILLS |
| BURIEN | S107479051 | | *** | | SPILLS |
| BURIEN | S105388534 | CASCADE OIL | *** | | SPILLS |
| BURIEN | S106110451 | | *** | | SPILLS |
| BURIEN | S106110139 | | *** | | SPILLS |
| BURIEN | S106109836 | | *** | | SPILLS |
| BURIEN | S105464444 | | 108TH S / 5TH SW | | SPILLS |
| BURIEN | S106846208 | | 10TH SW #3 | | SPILLS |
| BURIEN | S107153158 | | 10365 S. 116TH ST | | SPILLS |
| BURIEN | S105400681 | | SW 124TH / 18TH SW | | SPILLS |
| BURIEN | S107474666 | UNKNOWN | O 136TH / 180TH IN BURIEN | | SPILLS |
| BURIEN | S106561858 | | 140TH AT 16TH AVE | | SPILLS |
| BURIEN | S105398288 | UNKNOWN | OM 14905 6TH AVE SW | | SPILLS |
| BURIEN | 96482111 | 625 SOUTH 158TH | 625 SOUTH 158TH | | ERNS |
| BURIEN | S107486601 | USF REDDAWAY | 160TH STREET OFF-RAMP | | SPILLS |
| BURIEN | S107486529 | PORT OF SEATTLE - SEATAC | 165TH / DESMOINS WAY | | SPILLS |
| BURIEN | S105388713 | BUCHANAN PROPERTY | 2404 SW 192ND | | SPILLS |
| BURIEN | S106109888 | | SR 509 | | SPILLS |
| BURIEN | S107155626 | UNK | 16400 BLOCK OF 16TH AVE SW | | SPILLS |
| BURIEN | S106563170 | | BURIEN PRECINCT #4 | | SPILLS |
| BURIEN | S105992889 | | 1778 DEMOINES WAY S | | SPILLS |
| BURIEN | S106846275 | | 12800 DES MOINES MEM | | SPILLS |
| BURIEN | S107478145 | UNKNOWN | 17800 DES MOINES WAY S / NORMANDY | | SPILLS |
| BURIEN | S105400053 | | 163 DES MOINES MEMORIAL DR | | SPILLS |
| BURIEN | S105390495 | UNKNOWN | 14257 DES MOINES DRIVE | | SPILLS |
| BURIEN | S107154831 | LANDEL CONST. CO | DESMOINES MEM. DR. / 156TH | | SPILLS |
| BURIEN | S105395504 | UNKNOWN | FROM 13400 24TH AVE SOUTH. NOW AT RJC | | SPILLS |
| BURIEN | S106846059 | | 16849 INTERNLAKE BLVD | | SPILLS |
| BURIEN | S106562317 | | LAKEWOOD PARK | | SPILLS |
| BURIEN | S107475519 | UNKNOWN | MAPLEWILD AVE SW | | SPILLS |
| BURIEN | S107153424 | | 23600 MUIRWOOD DR | | SPILLS |
| BURIEN | S107154124 | (GOES BY ROSS) | NEAR 16040 3RD AVE SW | | SPILLS |
| BURIEN | S107153939 | | NEAR 16343 MAPLEWILD AVE | | SPILLS |
| BURIEN | S105400247 | MOTEL 6 | PRECINCT 4 | | SPILLS |
| BURIEN | S106705021 | | 12600 SHORBAUN DR SW | | SPILLS |
| BURIEN | S107475698 | UNKNOWN | SHOREWOOD DR SW | | SPILLS |
| BURIEN | S105388231 | CASCADE OIL | 12207 SHOREWOOD DRIVE SW | | SPILLS |
| BURIEN | S107154903 | METRO TRANSIT | SOUTHBOUND AMBAUM AT 128TH AVE SW | | SPILLS |
| BURIEN | S107474609 | CAR LOT/ SERVICE STATION | 14650 1ST ST, BURIEN | | SPILLS |
| CARNATION | S105393756 | UNKNOWN | *** | | SPILLS |
| CARNATION | 99649898 | 1600 BLOCK OF NE 24 | 1600 BLOCK OF NE 24 | | ERNS |
| CARNATION | S105390323 | ELDORADO STONE INC. | 31567 W. ENTWHISTLE | | SPILLS |
| CARNATION | 91221804 | 3 MILES E. OF SR203 ON TOLT RIVER RD | 3 MILES E. OF SR203 ON TOLT RIVER RD | | ERNS |
| CARNATION | S105992718 | | OFF 203 | | SPILLS |

KING COUNTY, WA - ORPHAN SUMMARY

| City | EDR ID | Site Name | Site Address | Zip | Database(s) |
|------------------|------------|--|--|-----|-------------|
| CARNATION | 99650241 | HL PORTWOOD PROPERTY NORTHEAST 24TH ST ADDRESS UNKNOWN | HL PORTWOOD PROPERTY NORTHEAST 24TH ST ADDRESS UNKNOWN | | ERNS |
| CARNATION | 2000526449 | TOLT AVENUE | TOLT AVENUE | 0 | ERNS |
| CHERRY POINT | 97408926 | CHERRY POINT ARCO TERMINAL | CHERRY POINT ARCO TERMINAL | | ERNS |
| COVINGTON | 90165293 | 2 MILES WEST OF COVINGTON, WA | 2 MILES WEST OF COVINGTON, WA | | ERNS |
| COVINGTON | S105555013 | NEIGHBOR | *** | | SPILLS |
| COVINGTON | S106563162 | UNKNOWN | *** | | SPILLS |
| COVINGTON | S106706137 | | SW 158TH / 6TH SW | | SPILLS |
| COVINGTON | S105389509 | NAPA AUTO PARTS | 17239 SE 272ND IN COVINGTON. DRUMS ARE I | | SPILLS |
| COVINGTON | S106845906 | | SE 288TH / 16300 BLK | | SPILLS |
| COVINGTON | S105392855 | UNKNOWN | 30900 BLOCK OF 132ND WAY SE, 304TH EXIT | | SPILLS |
| COVINGTON | S106110360 | | 19400 BLOCK SE 248TH ST | | SPILLS |
| COVINGTON | S105388582 | TRANSMISSION SHOP | 23627 COVINGTON WY | | SPILLS |
| COVINGTON | S105396011 | UNKNOWN | SE FRONTAGE RD / 18400 BLOCK SE | | SPILLS |
| COVINGTON | S105398714 | UNKNOWN | HOUSE AT 19213 SE 269TH | | SPILLS |
| COVINGTON | S105395678 | UNKNOWN | NEAR 16505 SE 278TH - | | SPILLS |
| COVINGTON | S105788500 | | NORTH OF AUBURN-BLACK DIAMOND RD | | SPILLS |
| COVINGTON | S105396573 | UNKNOWN | 24513 118TH SE | | SPILLS |
| COVINGTON | S105389741 | UNEMPLOYED | 26436 183RD SE COVINGTON RESIDENCE | | SPILLS |
| COVINGTON | S105992556 | PSE-PUGET SOUND ENERGY | 26614 TIMBERLAND DR SE | | SPILLS |
| CRYSTAL MOUNTAIN | S106238559 | | CRYSTAL MOUNTAIN BOULEVARD | | SPILLS |
| CUMBERLAND | S105888661 | | *** | | SPILLS |
| CUMBERLAND | S105554277 | WA DEPT OF NATURAL RESOURCES | 31100 BLOCK OF SE GREEN RIVER GORGE RD | | SPILLS |
| CUMBERLAND | S106238636 | | END OF KUSAK RD | | SPILLS |
| CUMBERLAND | S105400636 | | 37240 WEST LAKE WALKER ROAD | | SPILLS |
| DASHON ISLAND | 2000539475 | TIE UP SLIP | TIE UP SLIP | 0 | ERNS |
| DES MOINES | S107483542 | UNKNOWN | * | | SPILLS |
| DES MOINES | S107476077 | UNKNOWN | * | | SPILLS |
| DES MOINES | S105465317 | | *** | | SPILLS |
| DES MOINES | S105554163 | | *** | | SPILLS |
| DES MOINES | S105992313 | | *** | | SPILLS |
| DES MOINES | S105396848 | UNKNOWN | *** | | SPILLS |
| DES MOINES | S105389663 | UNKNOWN | *** | | SPILLS |
| DES MOINES | S105389471 | UNK | *** | | SPILLS |
| DES MOINES | S106110508 | | *** | | SPILLS |
| DES MOINES | S105685593 | | *** | | SPILLS |
| DES MOINES | S107487243 | PSE - PUGET SOUND ENERGY | 11TH AVE S / KENT DESMOINES RD | | SPILLS |
| DES MOINES | S107475487 | BOAT OWNER | 187TH / REDONDO BEACH DR. ALONG BOARDWAL | | SPILLS |
| DES MOINES | S107477552 | PSE - PUGET SOUND ENERGY | S 212TH ST / 22TH AVE S | | SPILLS |
| DES MOINES | S105400050 | | 218TH / PACIFIC HWY SOUTH | | SPILLS |
| DES MOINES | S107154019 | | S. 260TH ST / 8TH AVE S | | SPILLS |
| DES MOINES | S107154202 | APARTMENT MANAGER | 2228 30TH AVE | | SPILLS |
| DES MOINES | S107672696 | FERNIE'S NURSERY | BETWEEN 208 / 216 ON OLD HWY 99 | | SPILLS |
| DES MOINES | 92260112 | BETWEEN VASHON ISLAND AND DES MOINES | BETWEEN VASHON ISLAND AND DES MOINES | | ERNS |
| DES MOINES | S107486774 | | 9600 BLOCK OF DES MOINES MEM. DR. | | SPILLS |
| DES MOINES | S107474820 | UNKNOWN | 22030 CLIFT AVE S. - DESMOINES BEACH PAR | | SPILLS |
| DES MOINES | 2005627183 | DES MOINES MARINA | DES MOINES MARINA | | ERNS |

KING COUNTY, WA - ORPHAN SUMMARY

| City | EDR ID | Site Name | Site Address | Zip | Database(s) |
|------------|------------|---|---|-----|-------------|
| DES MOINES | 2005624533 | DES MOINES MARINA | DES MOINES MARINA | | ERNS |
| DES MOINES | 93312571 | DES MOINES MARINA | DES MOINES MARINA | | ERNS |
| DES MOINES | S107475757 | UNKNOWN | DES MOINES PD | | SPILLS |
| DES MOINES | S107475727 | UNKNOWN | DES MOINES PUBLIC WORKS YARD | | SPILLS |
| DES MOINES | S105685493 | | 14431 DES MOINES DR. | | SPILLS |
| DES MOINES | 8712512 | DES MOINES CREEK | DES MOINES CREEK | | ERNS |
| DES MOINES | 90174976 | 22307 DOCK AVE SOUTH | 22307 DOCK AVE SOUTH | | ERNS |
| DES MOINES | S106239061 | KING COUNTY HAZ WASTE | 22300 DOCK AVE S | | SPILLS |
| DES MOINES | S107486584 | | 23307 DOCK AVE S | | SPILLS |
| DES MOINES | S107473489 | VESSEL OWNER | DOCK C119 | | SPILLS |
| DES MOINES | S105992267 | | 22307 DOCK AVE SOUTH | | SPILLS |
| DES MOINES | 2001566036 | 22307 DOCK AVE SOUTH | 22307 DOCK AVE SOUTH | 0 | ERNS |
| DES MOINES | S105685494 | | 1362 W. KATHLEEN DR. | | SPILLS |
| DES MOINES | S105464983 | | 1615 KENT DESMOINES RD | | SPILLS |
| DES MOINES | S107154977 | NONE | MACE CREEK TO DUWAMISH, MAURY ISLAND | | SPILLS |
| DES MOINES | S106444912 | | MARINE VIEW DRIVE TO MOUTH OF CREEK | | SPILLS |
| DES MOINES | 92030585 | | I-5 MP 146 | | HMIRS |
| DES MOINES | S107480627 | UNKNOWN | W OF DES MOINES MEMORIAL DRIVE | | SPILLS |
| DES MOINES | S107153982 | | PAC HWY BETWEEN 220TH AVE / 216TH | | SPILLS |
| DES MOINES | S106445405 | A & M TRANSPORT | 23601 PAC HWY S | | SPILLS |
| DES MOINES | S106846235 | | PIER AT REDONDO BEACH DR / REDONDO WAY | | SPILLS |
| DES MOINES | S107482383 | | PUGET SOUND | | SPILLS |
| DES MOINES | 98458413 | PUGET SOUND E CHANNEL | PUGET SOUND E CHANNEL | | ERNS |
| DES MOINES | S107155679 | UNKNOWN | - REDONDO BEACH | | SPILLS |
| DES MOINES | S105398406 | UNKNOWN | 28628 REDONDO BEACH DRIVE | | SPILLS |
| DES MOINES | S107156214 | UNKNOWN | REDONDO BEACH, | | SPILLS |
| DES MOINES | S107156213 | UNKNOWN | REDONDO BEACH | | SPILLS |
| DES MOINES | 90179957 | SALT WATER PARK | SALT WATER PARK | | ERNS |
| DES MOINES | 98457113 | SHEEN SIZE: 20 FT X 30 FT / BLUE/GRAYWITH RAINBOW COLORED | SHEEN SIZE: 20 FT X 30 FT / BLUE/GRAYWITH RAINBOW COLORED | | ERNS |
| DES MOINES | 91221822 | WOODMARK BEACH DRIVE/VICINITY 269 AVE | WOODMARK BEACH DRIVE/VICINITY 269 AVE | | ERNS |
| DES MOINES | 91221815 | ON WOODMONT BEACH CANYON RD | ON WOODMONT BEACH CANYON RD | | ERNS |
| DUVALL | S105393559 | UNKNOWN | NE 110TH / FAY RD NE | | SPILLS |
| DUVALL | S105993284 | | SR 203 | | SPILLS |
| DUVALL | S105992612 | | SR 203 / 124TH | | SPILLS |
| DUVALL | S106109774 | | 32621 NE 202ND ST | | SPILLS |
| DUVALL | S105390183 | CONSTRUCTION | SOUTH OF TOLT PIPE LINE RD | | SPILLS |
| DUVALL | S105392092 | UNKNOWN | OLD WOODINVILLE RD/WOODINVILLE DUVAL RD | | SPILLS |
| DUVALL | S106562259 | METRO | RICHARDSON / BROWN NE | | SPILLS |
| DUVALL | S105789558 | | WEST SNOQUALMIE RIVER ROAD | | SPILLS |
| DUVALL | S105465564 | | 26330 NE STELLA ST | | SPILLS |
| DUVALL | S105388385 | DEVELOPMENT | 3 MI SW OF DUVALL - INTERSECTION W VLY | | SPILLS |
| EDGEWOOD | 99624099 | 8220 WEST VALLEY HYW | 8220 WEST VALLEY HYW | | ERNS |
| EDMOND | 2000668664 | MOND BEACH | MOND BEACH | | ERNS |
| EDMOND | 2000531639 | OFF RICHMOND BEACH | OFF RICHMOND BEACH | 0 | ERNS |
| EDMONDS | 2001555651 | EDMONDS PIER | EDMONDS PIER | 0 | ERNS |
| EDMONDS | 99632137 | PORT OF EDMONDS FUEL DOCK | PORT OF EDMONDS FUEL DOCK | | ERNS |

KING COUNTY, WA - ORPHAN SUMMARY

| City | EDR ID | Site Name | Site Address | Zip | Database(s) |
|----------|------------|---------------------------------|--|-----|-------------|
| ENUMCLAW | S105391084 | UNKNOWN | * | | SPILLS |
| ENUMCLAW | S105464608 | | *** | | SPILLS |
| ENUMCLAW | S106846122 | | *** | | SPILLS |
| ENUMCLAW | S105400287 | | *** | | SPILLS |
| ENUMCLAW | S105400263 | | *** | | SPILLS |
| ENUMCLAW | S105393040 | UNKNOWN | *** | | SPILLS |
| ENUMCLAW | S105686395 | | 284TH / MT VIEW DR | | SPILLS |
| ENUMCLAW | S105394109 | UNKNOWN | 305TH SE MUD MT RD | | SPILLS |
| ENUMCLAW | S105991963 | | SE 376TH / 247TH AVE | | SPILLS |
| ENUMCLAW | S106705019 | | 3895 | | SPILLS |
| ENUMCLAW | S106445871 | TACOMA WATER - ENUMCLAW SHOPS | 560 HWY 410 | | SPILLS |
| ENUMCLAW | S105789393 | | SR 410 - MP 34 BEHIND WEYERHAEUSER GATE | | SPILLS |
| ENUMCLAW | S105397434 | DON SMALL & SONS | 31818 HWY 410 | | SPILLS |
| ENUMCLAW | S105991797 | | SE 416TH ST | | SPILLS |
| ENUMCLAW | S105465097 | DAIRY FARM? | 424TH ST, BETWEEN 228TH / 236TH | | SPILLS |
| ENUMCLAW | S105686813 | | 424TH / 284TH (OLD PICKLE FACTORY RD) | | SPILLS |
| ENUMCLAW | 94395206 | 1905 SW 424TH STREET | 1905 SW 424TH STREET | | ERNS |
| ENUMCLAW | S105390615 | UNKNOWN | 22917 SE 436TH AUBURN-ENUMCLAW HWY | | SPILLS |
| ENUMCLAW | S106562644 | | SE 465TH ST / 1/2 MILE WEST OF 212TH AVE | | SPILLS |
| ENUMCLAW | S106845904 | | 86292 | | SPILLS |
| ENUMCLAW | S105392442 | CUSTOMER | ASSOCIATED PETROLEUM FILLING STATION | | SPILLS |
| ENUMCLAW | S106238614 | | 212 AVE SE / SE 256TH WAY | | SPILLS |
| ENUMCLAW | S105391069 | STAGE PLAN INC. | BEHIND 1400 BLOCK OF WARNER ST | | SPILLS |
| ENUMCLAW | S106563378 | | 36600 BLK VEAZIE-CUMBERLAND RD | | SPILLS |
| ENUMCLAW | S105394367 | TRUCKING CO | 414 BLOCK OF 244TH AVE SE | | SPILLS |
| ENUMCLAW | S105392984 | UNKNOWN | CITY SHOP | | SPILLS |
| ENUMCLAW | S106846182 | IDDINGS, INC. | EASTBOUND SR 410 / 244TH | | SPILLS |
| ENUMCLAW | S105385930 | UNKNOWN | ENTRANCE TO PALMER STATE PARK | | SPILLS |
| ENUMCLAW | S105396499 | UNKNOWN | ENUMCLAW PD | | SPILLS |
| ENUMCLAW | 92294192 | HOWARD HANSON DAM | HOWARD HANSON DAM | | ERNS |
| ENUMCLAW | S105394846 | UNKNOWN | IMPOUND LOT | | SPILLS |
| ENUMCLAW | S105394844 | UNKNOWN | IMPOUND LOT | | SPILLS |
| ENUMCLAW | S105788941 | PSE - PUGET SOUND ENERGY | INT. OF 288TH AVE SE / SE 472ND ST | | SPILLS |
| ENUMCLAW | 97080424 | | INTERSECTION OF KANASKET & 307 | | HMIRS |
| ENUMCLAW | S105397402 | UNKNOWN | SE MUD MT RD / 253RD AVE SE | | SPILLS |
| ENUMCLAW | S105889629 | | NEAR SE 372ND ON FRANKLIN RD | | SPILLS |
| ENUMCLAW | S105390755 | UNKNOWN | 28800 440TH OLD ENUMCLAW LAND FILL | | SPILLS |
| ENUMCLAW | S105399644 | | RAIL ROAD / BATERSBEE | | SPILLS |
| ENUMCLAW | S105387299 | UNK | 427 ROOSEVELT AVE. ROOSEVELT AVE IS N | | SPILLS |
| ENUMCLAW | 8862061 | WELD CO BEALES INC. | WELD CO BEALES INC. | | ERNS |
| ENUMCLAW | S106445509 | | WELLS ST. | | SPILLS |
| ENUMCLAW | 90191070 | WHITE RIVER WAREHOUSE OPERATION | WHITE RIVER WAREHOUSE OPERATION | | ERNS |
| ESSAQUAH | 8716994 | FRONT ST. S. MAIN 1100 | FRONT ST. S. MAIN 1100 | | ERNS |
| EVERETT | 2001563027 | ENTRANCE CHANNEL TO | ENTRANCE CHANNEL TO | 0 | ERNS |
| EVERETT | 98435775 | PORT OF EVERETT MARINA DOCK I | PORT OF EVERETT MARINA DOCK I | | ERNS |
| EVERETT | 98462126 | PORT OF EVERETT | PORT OF EVERETT | | ERNS |
| EVERETT | 2003646806 | L7 RD | L7 RD | | ERNS |

KING COUNTY, WA - ORPHAN SUMMARY

| City | EDR ID | Site Name | Site Address | Zip | Database(s) |
|-------------|------------|------------------------------------|--|-----|-------------|
| FALL CITY | S106562263 | UNKNOWN | *** | | SPILLS |
| FALL CITY | S105554686 | DOT | SR 2 | | SPILLS |
| FALL CITY | S106705940 | | 30800 SR 202 | | SPILLS |
| FALL CITY | S106706296 | | 300TH AVE SE / SE REDMOND-FALL CITY RD | | SPILLS |
| FALL CITY | S105991956 | | 4400 BLOCK 324TH SE | | SPILLS |
| FALL CITY | S106561981 | | CARMICHAEL RD @ PRESTON FALL CITY RD | | SPILLS |
| FALL CITY | S106706196 | | SE CARMICHAEL RD / PRESTON FALL CITY RD | | SPILLS |
| FALL CITY | S105991901 | | BY FISH HATCHERY RD / FALL CITY | | SPILLS |
| FALL CITY | 91221798 | E OF ISSAQUAH | E OF ISSAQUAH | | ERNS |
| FALL CITY | S106706118 | | 43141 PRESTON-FALL CITY RD | | SPILLS |
| FALL CITY | S105788462 | PSE- PUGET SOUND ENERGY | TROSSACKS BLVD BET. REDMOND / FALL CITY | | SPILLS |
| FALLS CITY | 98450694 | DOWN RIVER FROM FISH HATCHERY ROAD | DOWN RIVER FROM FISH HATCHERY ROAD | | ERNS |
| FEDERAL WAY | S107672623 | | * | | SPILLS |
| FEDERAL WAY | S107475789 | UNKNOWN | * | | SPILLS |
| FEDERAL WAY | S107475712 | UNKNOWN | * | | SPILLS |
| FEDERAL WAY | S107475320 | UNKNOWN | * | | SPILLS |
| FEDERAL WAY | S105391218 | JONAHS JENSEN STUDIO | * | | SPILLS |
| FEDERAL WAY | S106444596 | | *** | | SPILLS |
| FEDERAL WAY | S106239056 | | *** | | SPILLS |
| FEDERAL WAY | S105991954 | | *** | | SPILLS |
| FEDERAL WAY | S106706336 | UNKNOWN | *** | | SPILLS |
| FEDERAL WAY | S107476258 | UNKNOWN | *** | | SPILLS |
| FEDERAL WAY | S105993065 | | *** | | SPILLS |
| FEDERAL WAY | S105400288 | | *** | | SPILLS |
| FEDERAL WAY | S105396097 | UNKNOWN | *** | | SPILLS |
| FEDERAL WAY | S105395714 | UNKNOWN | *** | | SPILLS |
| FEDERAL WAY | S105394820 | UNKNOWN | *** | | SPILLS |
| FEDERAL WAY | S105394757 | UNKNOWN | *** | | SPILLS |
| FEDERAL WAY | S105393520 | UNKNOWN | *** | | SPILLS |
| FEDERAL WAY | S105393519 | UNKNOWN | *** | | SPILLS |
| FEDERAL WAY | S105393518 | UNKNOWN | *** | | SPILLS |
| FEDERAL WAY | S106110093 | | *** | | SPILLS |
| FEDERAL WAY | S106110026 | | *** | | SPILLS |
| FEDERAL WAY | S106706018 | UNKNOWN | *** | | SPILLS |
| FEDERAL WAY | S105686014 | | *** | | SPILLS |
| FEDERAL WAY | S105686439 | | *** | | SPILLS |
| FEDERAL WAY | S105389408 | GAS STATION | **** | | SPILLS |
| FEDERAL WAY | S106845922 | | 2 344TH / 2200 BLOCK (DEAD END) | | SPILLS |
| FEDERAL WAY | S105685575 | | I-5 / 320TH ST | | SPILLS |
| FEDERAL WAY | S105385225 | UNKNOWN | 2 286TH / HWY 99 | | SPILLS |
| FEDERAL WAY | S105686123 | | 272 SW / I-5 | | SPILLS |
| FEDERAL WAY | S107672899 | | 10TH PL SW / SW 320TH | | SPILLS |
| FEDERAL WAY | S107487640 | UNKNOWN | 11TH AVENUE S. AND S. 347TH STREET | | SPILLS |
| FEDERAL WAY | S107486606 | | 13TH PL S / S. 308TH ST. | | SPILLS |
| FEDERAL WAY | S107474887 | UNKNOWN | S 151ST ST, NORTHWEST TOWING | | SPILLS |
| FEDERAL WAY | S107474855 | UNKNOWN | HWY 161 / 360TH ST NE | | SPILLS |
| FEDERAL WAY | S105396942 | UNKNOWN | 37307 SR 161 - ENCHANTED PARKWAY, 1/2 MI | | SPILLS |

KING COUNTY, WA - ORPHAN SUMMARY

| City | EDR ID | Site Name | Site Address | Zip | Database(s) |
|-------------|------------|--------------------------|---|-----|-------------|
| FEDERAL WAY | S106238195 | | 16TH AVE S / 348TH ST | | SPILLS |
| FEDERAL WAY | S107154056 | | SOUTH 234TH AND FRAEGER ROAD | | SPILLS |
| FEDERAL WAY | S107474810 | UNKNOWN | 277TH / 100TH SO | | SPILLS |
| FEDERAL WAY | S105398968 | | 283RD BLOCK OF MILITARY ROAD SOUTH | | SPILLS |
| FEDERAL WAY | S106706413 | | 3001 S 28STH | | SPILLS |
| FEDERAL WAY | S106563041 | | S. 302 16TH AVE S | | SPILLS |
| FEDERAL WAY | S107154057 | | SOUTH 304TH ST | | SPILLS |
| FEDERAL WAY | S107474661 | SCHOOL DISTRICT | 303 SW 308TH ST, LAKE GROVE ELEM SCHOOL | | SPILLS |
| FEDERAL WAY | 8719724 | S. 312TH AND 25TH S | S. 312TH AND 25TH S | | ERNS |
| FEDERAL WAY | S105393224 | FUEL TRANSPORTATION | 104 SW 312TH, 7-ELEVEN | | SPILLS |
| FEDERAL WAY | S107473992 | WALL MART | 1900 S 314TH ST | | SPILLS |
| FEDERAL WAY | S107474792 | UNKNOWN | 316TH SO / HWY 99 | | SPILLS |
| FEDERAL WAY | S105386328 | UNKNOWN | 320TH / I-5 | | SPILLS |
| FEDERAL WAY | S105398289 | UNKNOWN | S 321ST / 44TH AVE S | | SPILLS |
| FEDERAL WAY | S106239003 | PSE - PUGET SOUND ENERGY | S 322ND ST / 23RD AVE SO | | SPILLS |
| FEDERAL WAY | S105465691 | PSE - PUGET SOUND ENERGY | 3006 S 342ND COURT | | SPILLS |
| FEDERAL WAY | S107487633 | | SW 344TH ST / 30TH AVE SW | | SPILLS |
| FEDERAL WAY | S107487266 | METRO TRANSIT | S 348TH / I-5 TO IST AVE S | | SPILLS |
| FEDERAL WAY | S107475758 | UNKNOWN | 1500 SO 351 ST NORTHWEST TOWING | | SPILLS |
| FEDERAL WAY | S106706335 | UNKNOWN | 1500 S. 352ND STREET | | SPILLS |
| FEDERAL WAY | S107479529 | UNKNOWN | SOUTH 356TH ST | | SPILLS |
| FEDERAL WAY | S105387418 | UNK | 2201 SW 356TH ST CORNER OF 356TH / 21 | | SPILLS |
| FEDERAL WAY | S105686456 | PSE - PUGET SOUND ENERGY | SW 365TH ST / 8TH AVE SW | | SPILLS |
| FEDERAL WAY | S106110156 | WELLS TRUCKING | 377TH / PACIFIC HWY SO | | SPILLS |
| FEDERAL WAY | 93304014 | 38TH AVE SOUTH 312 ST | 38TH AVE SOUTH 312 ST | | ERNS |
| FEDERAL WAY | S105685588 | | 325 / 46TH AVE SW | | SPILLS |
| FEDERAL WAY | S107475062 | UNKNOWN | SR 509, MP 10.7 | | SPILLS |
| FEDERAL WAY | S105686463 | PARKE BROTHERS PROPERTY | HWY 99 / JOHNSON RD | | SPILLS |
| FEDERAL WAY | S106239543 | | ABOUT 1600 BLOCK OF SOUTH 359TH | | SPILLS |
| FEDERAL WAY | S107153733 | | ACROSS FROM 31005 39TH PL SW | | SPILLS |
| FEDERAL WAY | 8862451 | ACROSS STREET FROMN | ACROSS STREET FROMN | | ERNS |
| FEDERAL WAY | S107487391 | | I-5 AT MILEPOST 140.38 SOUTHBOUND | | SPILLS |
| FEDERAL WAY | S107474185 | FORT LEWIS EOD #707 | D AT 352ND / MILITARY ROAD | | SPILLS |
| FEDERAL WAY | S107155155 | PSE - PUGET SOUND ENERGY | 31124 30TH AVE SW | | SPILLS |
| FEDERAL WAY | S107672879 | CITY OF TACOMA | 2201 62ND AVE SW | | SPILLS |
| FEDERAL WAY | S107473771 | PSE- PUGET SOUND ENERGY | 32400 35TH AVE | | SPILLS |
| FEDERAL WAY | 2004071405 | | 35205 16TH AVE S | | HMIRS |
| FEDERAL WAY | 2003642199 | 32400 35TH AVE. | 32400 35TH AVE. | | ERNS |
| FEDERAL WAY | S107153748 | | BEHIND 33525 43RD SW | | SPILLS |
| FEDERAL WAY | S107153496 | | 30700 BLK OF 5TH PL S | | SPILLS |
| FEDERAL WAY | S106706194 | | 03200 BLK OF 16TH AVE S | | SPILLS |
| FEDERAL WAY | S107155686 | UNKNOWN | 1 BLOCK EAST OF S 359TH / PACIFIC HWY | | SPILLS |
| FEDERAL WAY | S107153241 | | 1400 BLOCK OF 359TH ST | | SPILLS |
| FEDERAL WAY | S106445457 | | 3100 BLOCK OF DASH POINT ROAD | | SPILLS |
| FEDERAL WAY | S106845919 | | 2200 BLOCK OF 2. 344TH | | SPILLS |
| FEDERAL WAY | S105888973 | | 29600 BLOCK OF 24TH AVE SO | | SPILLS |
| FEDERAL WAY | S105889262 | | 31400 BLOCK OF SW DASH POINT RD | | SPILLS |

KING COUNTY, WA - ORPHAN SUMMARY

| City | EDR ID | Site Name | Site Address | Zip | Database(s) |
|-------------|------------|------------------------|--|-----|-------------|
| FEDERAL WAY | S106846317 | | 3700 BLOCK OF S STAR LAKE RD | | SPILLS |
| FEDERAL WAY | S105992140 | | 31500 BLOCK 30TH AVE SW | | SPILLS |
| FEDERAL WAY | S106563006 | | 36800 BLOCK OF 56TH AVE S. | | SPILLS |
| FEDERAL WAY | S106238358 | | 33700 BLOCK OF 21ST AVE SW | | SPILLS |
| FEDERAL WAY | S105788685 | | 1000 BLOCK OF SO 359TH | | SPILLS |
| FEDERAL WAY | S107480453 | UNKNOWN | 1400 BLOCK OF 344TH PLACE | | SPILLS |
| FEDERAL WAY | S107481472 | UNK | 3200 BLOCK OF SW DASH POINT RD | | SPILLS |
| FEDERAL WAY | S107487348 | | 1500 BLOCK OF S 351ST ST | | SPILLS |
| FEDERAL WAY | S107473844 | | 1500 BLOCK OF SOUTH 351ST | | SPILLS |
| FEDERAL WAY | S107477319 | UNKNOWN | 2000 BLOCK OF SW CAMPUS DRIVE | | SPILLS |
| FEDERAL WAY | S107473693 | | 1500 BLOCK OF S 351ST | | SPILLS |
| FEDERAL WAY | S107473529 | | 33700 BLOCK OF 21ST AVE SW | | SPILLS |
| FEDERAL WAY | S107473417 | | 3130 BLOCK OF 2ND AVE SW | | SPILLS |
| FEDERAL WAY | S105788708 | | 1500 BLOCK S 351ST | | SPILLS |
| FEDERAL WAY | S105401041 | | 1500 BLOCK OF SOUTH 351ST | | SPILLS |
| FEDERAL WAY | S105399330 | METRO TRANIT | 34000-34800 BLOCK OF 9TH AVE SO | | SPILLS |
| FEDERAL WAY | S105396873 | UNKNOWN | 1500 BLOCK OF SOUTH 352ND, JUST WEST OF | | SPILLS |
| FEDERAL WAY | S105396460 | UNKNOWN | 3000 BLOCK OF SW 320TH IN THE WOODS | | SPILLS |
| FEDERAL WAY | S105395136 | LANIER BRUGH TRUCKING | 34200 BLOCK OF PACIFIC HWY SO | | SPILLS |
| FEDERAL WAY | S106110511 | | 1000 BLOCK OF S. 356TH ST | | SPILLS |
| FEDERAL WAY | S106706090 | | 31400 BLOCK OF 2ND AVE SW / SW 312TH ST | | SPILLS |
| FEDERAL WAY | S107154613 | FIELD ATCO TRUCKING | 34800 BLOCK OF PAC HWY S | | SPILLS |
| FEDERAL WAY | S107154487 | CONSTRUCTION | 3200 BLOCK OF SOUTH 320TH ST 98003 | | SPILLS |
| FEDERAL WAY | S105465024 | | WEST BOUND LANE OF 272ND, EAST OF I-5 | | SPILLS |
| FEDERAL WAY | S105395604 | UNKNOWN DIESEL TANKER? | NORTH BOUND I-5, OFF RAMP TO SCALE HOUSE | | SPILLS |
| FEDERAL WAY | S105889815 | | C BUILDING | | SPILLS |
| FEDERAL WAY | S107475797 | UNKNOWN | DASH POINT STATE PARK | | SPILLS |
| FEDERAL WAY | S106846637 | | ENCHANTED PKWY / 19TH AVE S | | SPILLS |
| FEDERAL WAY | S107474748 | GAS STATION | ENCHANTED PARKWAY / 356TH | | SPILLS |
| FEDERAL WAY | S106445589 | CRST INTERNATIONAL | I-5 EXIT 142B | | SPILLS |
| FEDERAL WAY | S107474531 | UNKNOWN | EXTENDED STAY AMERICA, ROOM #302 | | SPILLS |
| FEDERAL WAY | S107473638 | | FEDERAL WAY | | SPILLS |
| FEDERAL WAY | S105395175 | UNKNOWN | FEDERAL WAY PD | | SPILLS |
| FEDERAL WAY | S105395174 | UNKNOWN | FEDERAL WAY PD | | SPILLS |
| FEDERAL WAY | S107479744 | UNKNOWN | 1980'S GRAY TOYOTA 4 X4 PICKUP WITH CANO | | SPILLS |
| FEDERAL WAY | S105398072 | UNKNOWN | HOUSE AT 30835 22ND AVE S | | SPILLS |
| FEDERAL WAY | S107154111 | | WB HWY 18, BETWEEN MP 2 / 3 | | SPILLS |
| FEDERAL WAY | S105392563 | UNKNOWN | WEST HYLEBOS STATE PARK | | SPILLS |
| FEDERAL WAY | 92070128 | | I-5 | | HMIRS |
| FEDERAL WAY | S105992762 | USF REDDAWAY | SB I-5 | | SPILLS |
| FEDERAL WAY | S107473935 | | KING/PIERCE LINE | | SPILLS |
| FEDERAL WAY | S105393459 | UNKNOWN | MARIOTT HOTEL ON 320TH S | | SPILLS |
| FEDERAL WAY | 8862060 | MEINEKY MUFFLER | MEINEKY MUFFLER | | ERNS |
| FEDERAL WAY | S107478290 | UNKNOWN | 28810 MILITARY RD S CORNER OF 288TH / | | SPILLS |
| FEDERAL WAY | S105387598 | UNK | 34836 MILITARY RD S FEDERAL WAY AREA | | SPILLS |
| FEDERAL WAY | S105396126 | MILITARY | I-5 NBSOUTH OF 288TH | | SPILLS |
| FEDERAL WAY | S107672611 | WSDOT | I-5 NEAR MILE POST 142 SOUTHBOUND | | SPILLS |

KING COUNTY, WA - ORPHAN SUMMARY

| City | EDR ID | Site Name | Site Address | Zip | Database(s) |
|---------------|------------|----------------------------------|--|-----|-------------|
| FEDERAL WAY | S107475867 | UNKNOWN | NEAR TRUCKSTOP OFF OF HWY 18 | | SPILLS |
| FEDERAL WAY | S107480621 | UNKNOWN | I-5 NORTHBOUND AT 368TH / I-5. | | SPILLS |
| FEDERAL WAY | S105395924 | UNKNOWN | NORTHBOUND I-5 AT SOUTH 272ND | | SPILLS |
| FEDERAL WAY | S107474202 | UNKNOWN | OFF 272ND OFF OF I-5 | | SPILLS |
| FEDERAL WAY | S106445290 | | 36317 PAC HWY SOUTH | | SPILLS |
| FEDERAL WAY | S105788971 | | 33300 PAC HWY S | | SPILLS |
| FEDERAL WAY | S106705022 | | 27403 PAC HWY | | SPILLS |
| FEDERAL WAY | S107155665 | UNK | PACIFIC HWY SOUTH IN FEDERAL WAY | | SPILLS |
| FEDERAL WAY | S106238659 | FEDERAL WAY RADIATOR | 8116 PACIFIC HWY SO | | SPILLS |
| FEDERAL WAY | S107480590 | ARCO # 5363 | 27203 PACIFIC HIGHWAY | | SPILLS |
| FEDERAL WAY | S107480696 | ARCO # 5363 | 27002 PACIFIC HIGHWAY SOUTH | | SPILLS |
| FEDERAL WAY | S107478948 | AM/PM ARCO STATION | 27202 PACIFIC HIGHWAY SOUTH AT AM/PM ARC | | SPILLS |
| FEDERAL WAY | S105399438 | | PACIFIC AVE / S. 288TH | | SPILLS |
| FEDERAL WAY | S105392586 | CONVENIENCE STORE | 14207 PACIFIC HWY S, 7-ELEVEN STORE | | SPILLS |
| FEDERAL WAY | 91242136 | 24401 PACIFIC HYW SO. | 24401 PACIFIC HYW SO. | | ERNS |
| FEDERAL WAY | S107153494 | | 30400 13TH PL S | | SPILLS |
| FEDERAL WAY | S107478123 | UNKNOWN | 33019 19TH PL S, PARKING LOT, STORM DRAI | | SPILLS |
| FEDERAL WAY | S107480761 | UNKNOWN | 32509 43RD PLACE SW, FEDERAL WAY | | SPILLS |
| FEDERAL WAY | S107477295 | UNKNOWN | 25804 25TH PLACE SOUTH | | SPILLS |
| FEDERAL WAY | S106445447 | | 2600 SW POINT RD DASH POINT? | | SPILLS |
| FEDERAL WAY | S107154008 | | REDONDO BEACH | | SPILLS |
| FEDERAL WAY | S105394003 | DISTRIBUTION | I-5 SOUTH BOUND / SR 18 | | SPILLS |
| FEDERAL WAY | 91215539 | 1200 324TH ST/WEST OF I-5 | 1200 324TH ST/WEST OF I-5 | | ERNS |
| FEDERAL WAY | S107473543 | PSE - PUGET SOUND ENERGY | STAR LAKE RD / SOUTH 272ND ST | | SPILLS |
| FEDERAL WAY | S105390771 | UNKNOWN | 2211 S. STAR LAKE WATER STONE APTS, BLD | | SPILLS |
| FEDERAL WAY | S105396173 | UNKNOWN | STORAGE UNIT | | SPILLS |
| FEDERAL WAY | S106563138 | KING COUNTY METRO TRANSIT | SW320TH / 13TH SW | | SPILLS |
| FEDERAL WAY | S105395459 | UNKNOWN | NORTHWEST TOWING IMPOUND LOT | | SPILLS |
| FEDERAL WAY | S107154100 | | TWIN LAKES | | SPILLS |
| FEDERAL WAY | S107672615 | | WEYERHAUSER WAY RAMP TO W18 | | SPILLS |
| FRIDAY HARBOR | 2002629100 | FRIDAY HARBOR | FRIDAY HARBOR | 0 | ERNS |
| GEORGETOWN | 90179907 | LOT-7TH AVE S & MICHIGAN | LOT-7TH AVE S & MICHIGAN | | ERNS |
| GOLD BAR | 92254757 | NEXT DOOR TO CALLER | NEXT DOOR TO CALLER | | ERNS |
| GREENWATER | S106109980 | | 74TH / STATE ROUTE 410 | | SPILLS |
| GREENWATER | S106846033 | | FOREST SERVICE ROAD 7550 | | SPILLS |
| HARBOR ISLAND | 99647094 | PIER 19 | PIER 19 | | ERNS |
| HARBOR ISLAND | 98432811 | PIER 15 ELLIOT BAY / MM: UNKNOWN | PIER 15 ELLIOT BAY / MM: UNKNOWN | | ERNS |
| HARBOR ISLAND | 2002589964 | RAINER FUEL PIER #15 | RAINER FUEL PIER #15 | 0 | ERNS |
| HOBART | S105396611 | CONSTRUCTION CO | HWY 18, EASTBOUND, MP 21.9 | | SPILLS |
| HOBART | S105685667 | | OFF KERRISTON RD | | SPILLS |
| HOBART | S105464460 | | 19420 276TH SE | | SPILLS |
| HOBART | S105399541 | | SEATTLE WATER | | SPILLS |
| ISSAQUAH | S107480432 | UNKNOWN | * | | SPILLS |
| ISSAQUAH | S106563486 | | *** | | SPILLS |
| ISSAQUAH | S105394621 | GAS STATION | I-90 / RENTON-ISSAQUAH RD | | SPILLS |
| ISSAQUAH | S106238105 | | SE 104TH AVE / HWY 18 | | SPILLS |
| ISSAQUAH | S105391437 | UNKNOWN OR N/A | 10TH | | SPILLS |

KING COUNTY, WA - ORPHAN SUMMARY

| City | EDR ID | Site Name | Site Address | Zip | Database(s) |
|----------|------------|--|--|-----|-------------|
| ISSAQUAH | S106445824 | | HY 18 AND I-90 AT TRUCK SCALE | | SPILLS |
| ISSAQUAH | S107484363 | CR ENGLAND TRUCKING | HWY 18 | | SPILLS |
| ISSAQUAH | S105991801 | | 182ND OFF WEST LAKE SAMMAMISH PARKWAY | | SPILLS |
| ISSAQUAH | S107473635 | | SE 192ND / ISSAQUAH/HOBART RD | | SPILLS |
| ISSAQUAH | S105400317 | | 229TH AVE SE | | SPILLS |
| ISSAQUAH | S105399846 | | 233RD AVE SE / SE 51ST | | SPILLS |
| ISSAQUAH | S107672469 | WASTE MGT. | 25TH AVE / PARK DR | | SPILLS |
| ISSAQUAH | 90179995 | 4420 168TH AVE SE | 4420 168TH AVE SE | | ERNS |
| ISSAQUAH | 2002066877 | | 2500 220TH AVE SE | | HMIRS |
| ISSAQUAH | S107477978 | UNKNOWN | 3RD AVE NE DEAD ENDS AT A FOOT BRIDGE. | | SPILLS |
| ISSAQUAH | S107475561 | UNKNOWN | 7TH AVE NW / NW JUNIPER ST ISSAQUAH | | SPILLS |
| ISSAQUAH | 2000527396 | 7TH AVE NW AT NW JUNIPER ST | 7TH AVE NW AT NW JUNIPER ST | 0 | ERNS |
| ISSAQUAH | 93365665 | 975 5TH AVENUE | 975 5TH AVENUE | | ERNS |
| ISSAQUAH | S107672896 | CITY OF ISSAQUAH | 915 BEAR RIDGE DR. NW | | SPILLS |
| ISSAQUAH | S105554045 | LEE & EASTES TANK LINES | BETWEEN HWY 900 / FRONT ST EXITS | | SPILLS |
| ISSAQUAH | S105392911 | UNKNOWN | 400 BLOCK OF RAINIER BLVD, VEHICLE STOPP | | SPILLS |
| ISSAQUAH | S107480430 | UNKNOWN | 10 CANS OF OPEN PAINT, INTERIOR LATEX. | | SPILLS |
| ISSAQUAH | S107154943 | NAPA VALLEY ASPHALT | CEDAR GROVE TO ISSAQUAH-HOBART | | SPILLS |
| ISSAQUAH | S107480760 | KING COUNTNTY SOLID WASTE | CEDAR HILLS LANDFILL | | SPILLS |
| ISSAQUAH | S105992888 | | I-90 EASTBOUND | | SPILLS |
| ISSAQUAH | S107476394 | UNKNOWN | SOUTH END OF LAKE SAMMAMISH | | SPILLS |
| ISSAQUAH | 8872545 | GORDON DENBORN | GORDON DENBORN | | ERNS |
| ISSAQUAH | S107486485 | | I-90 | | SPILLS |
| ISSAQUAH | 91206345 | INTERS. OF 37TH AND ISSAQUAH/PINE LK.RD. | INTERS. OF 37TH AND ISSAQUAH/PINE LK.RD. | | ERNS |
| ISSAQUAH | S107673281 | | ISSAQUAH HOBART RD | | SPILLS |
| ISSAQUAH | S107476290 | NONE | 14331 ISSAQUAH-HOBART RD, THE COUNTRY ST | | SPILLS |
| ISSAQUAH | S105465674 | | 6011 E LAKE SAMAMMISH PARKWAY | | SPILLS |
| ISSAQUAH | S105399849 | | 5330 E LAKE SAMAMISH PARKWAY | | SPILLS |
| ISSAQUAH | S105396462 | SWEEPING CO | E LAKE SAMMAMISH / SE PERRIGRINE WY | | SPILLS |
| ISSAQUAH | S105394278 | GAS STATION | 6420 EAST LAKE SAMMAMISH PKWY, NORTHERN | | SPILLS |
| ISSAQUAH | S107480754 | UNKNOWN | 3045 230TH LANE S.E. ISSAQUAH, QUEEN BUI | | SPILLS |
| ISSAQUAH | S107154032 | | SE MAY VALLEY ROAD | | SPILLS |
| ISSAQUAH | S105993255 | WA DOT | I-90, MILEPOST 17.5 | | SPILLS |
| ISSAQUAH | 90165287 | MOUTH OF ISSAQUAH CREEK/LAKE SAMAMISH | MOUTH OF ISSAQUAH CREEK/LAKE SAMAMISH | | ERNS |
| ISSAQUAH | S107477297 | UNKNOWN | 1705 SE NEWPORT WAY | | SPILLS |
| ISSAQUAH | S105388500 | UNK | 595 NEWPORT I5 EAST TO EXIT 15 LK SAM S | | SPILLS |
| ISSAQUAH | S105387894 | CONSTRUCTION | 595 NEWPORT WY I-5 TO ST PARK EXIT, RIG | | SPILLS |
| ISSAQUAH | S107154510 | CREEKSIDE APARTMENTS | NEWPORT WAY | | SPILLS |
| ISSAQUAH | S105400850 | HYDE TRUCKING | WEST ON I-90 | | SPILLS |
| ISSAQUAH | S105889833 | PSE - PUGET SOUND ENERGY / CONTRACTOR | PARK DRIVE NE / 19TH AVE NE | | SPILLS |
| ISSAQUAH | S107155666 | UNK | PINE LAKE UP AT THE SAMMAMISH PLATEUH, | | SPILLS |
| ISSAQUAH | S107154009 | | RENTON-ISSAQUAH RD / NW MALL ST | | SPILLS |
| ISSAQUAH | S105390167 | SWEEPERS | SUNSET ST / NEWPORT WAY, ISSAQUAH | | SPILLS |
| ISSAQUAH | S105399156 | | TEN ROAD / 18 ROAD | | SPILLS |
| ISSAQUAH | S107475760 | UNKNOWN | 24329 TIGER MOUNTAIN RD SE / ALONG TIGER | | SPILLS |
| ISSAQUAH | S107476001 | UNKNOWN | I-90 WEST, EXIT TO SR 18 | | SPILLS |
| ISSAQUAH | S107486878 | SMITH BROTHERS DAIRY | WESTBOUND SR 18 BY TIGER MT. SUMMIT | | SPILLS |

KING COUNTY, WA - ORPHAN SUMMARY

| City | EDR ID | Site Name | Site Address | Zip | Database(s) |
|--------------|-------------|---|---|-----|-------------|
| ISSQUAH | 2003652465 | I-90 AT MILE POST 17.5 | I-90 AT MILE POST 17.5 | | ERNS |
| KANASKAT | S105888470 | | *** | | SPILLS |
| KANASKAT | 2004742362 | BRIDGE 81.5 | BRIDGE 81.5 | | ERNS |
| KARKEEK PARK | 2002594585 | MP 10.O | MP 10.O | 0 | ERNS |
| KENMOORE | 2002616018 | SAMMISH RIVER | SAMMISH RIVER | 0 | ERNS |
| KENMORE | S106563042 | ALL NIGHT AIR SWEEP | *** | | SPILLS |
| KENMORE | S105686208 | NORTHSHORE WATER & SEWER DIST | *** | | SPILLS |
| KENMORE | 2005630062 | 6321 NORTH EAST 175TH ST | 6321 NORTH EAST 175TH ST | | ERNS |
| KENMORE | 2002615630 | 8343 NORTH EAST 175TH STREET | 8343 NORTH EAST 175TH STREET | 0 | ERNS |
| KENMORE | 98420839 | NORTH END OF LAKE WASHINGTON BOTHELL WAY RD | NORTH END OF LAKE WASHINGTON BOTHELL WAY RD | | ERNS |
| KENMORE | 8712519 | KENMORE MINUTE LUBE | KENMORE MINUTE LUBE | | ERNS |
| KENMORE | 99652048 | LAKE WASHINGTON 6321 N 1375 ST | LAKE WASHINGTON 6321 N 1375 ST | | ERNS |
| KENMORE | S105391469 | UNKNOWN | LOGBOOM PARK | | SPILLS |
| KENMORE | 98423477 | NEAR LONE STAR CONCRETE PLANT | NEAR LONE STAR CONCRETE PLANT | | ERNS |
| KENMORE | S105390303 | UNKNOWN | NEAR 6423 NE 175TH ST IN LAKE WA | | SPILLS |
| KENMORE | S105686523 | | 6910 SIMONDS RD | | SPILLS |
| KENT | S107154269 | BOEING | * | | SPILLS |
| KENT | S107475886 | UNKNOWN | * | | SPILLS |
| KENT | S105391342 | UNKNOWN | * | | SPILLS |
| KENT | S105391341 | UNKNOWN | * | | SPILLS |
| KENT | S105400523 | KIDINUOA | *(** | | SPILLS |
| KENT | S106444589 | | *** | | SPILLS |
| KENT | S105888860 | | *** | | SPILLS |
| KENT | S105889242 | | *** | | SPILLS |
| KENT | S105889220 | | *** | | SPILLS |
| KENT | S1064445800 | | *** | | SPILLS |
| KENT | S106444952 | UNION PACIFIC | *** | | SPILLS |
| KENT | S105554874 | | *** | | SPILLS |
| KENT | S107473985 | | *** | | SPILLS |
| KENT | S105993449 | | *** | | SPILLS |
| KENT | S105788891 | BOEING KENT SPACE CENTER | *** | | SPILLS |
| KENT | S105992415 | EMERALD SERVICES | *** | | SPILLS |
| KENT | S105789502 | | *** | | SPILLS |
| KENT | S105789108 | | *** | | SPILLS |
| KENT | S105400819 | | *** | | SPILLS |
| KENT | S105400814 | | *** | | SPILLS |
| KENT | S105400259 | | *** | | SPILLS |
| KENT | S105400257 | | *** | | SPILLS |
| KENT | S105399883 | | *** | | SPILLS |
| KENT | S105399877 | | *** | | SPILLS |
| KENT | S105399729 | | *** | | SPILLS |
| KENT | S105399712 | | *** | | SPILLS |
| KENT | S105399499 | | *** | | SPILLS |
| KENT | S105399498 | | *** | | SPILLS |
| KENT | S105399179 | | *** | | SPILLS |
| KENT | S105398948 | | *** | | SPILLS |

KING COUNTY, WA - ORPHAN SUMMARY

| City | EDR ID | Site Name | Site Address | Zip | Database(s) |
|------|------------|--|--|-----|-------------|
| KENT | S105396700 | UNKNOWN | *** | | SPILLS |
| KENT | S105394963 | UNKNOWN | *** | | SPILLS |
| KENT | S105394683 | UNKNOWN | *** | | SPILLS |
| KENT | S105394122 | UNKNOWN | *** | | SPILLS |
| KENT | S105393522 | UNKNOWN | *** | | SPILLS |
| KENT | S105392467 | UNKNOWN | *** | | SPILLS |
| KENT | S105389703 | UNKNOWN | *** | | SPILLS |
| KENT | S105389422 | UNKNOWN | *** | | SPILLS |
| KENT | S106109839 | | *** | | SPILLS |
| KENT | S105390134 | METH COOK | ***MPOUND LOT ON JAMES / 64TH | | SPILLS |
| KENT | S107154575 | ELECTRICITY | 105TH PL SE; CROSS-STREET IS 218TH ST | | SPILLS |
| KENT | S107155223 | PUMP TRUCK | 152ND AVE SE / KENT-KANGLEY RD | | SPILLS |
| KENT | S107487734 | OWNER | 10407 SE 156TH ST | | SPILLS |
| KENT | S105396099 | UNKNOWN | SW 160TH / SR 509 | | SPILLS |
| KENT | S105400512 | | HWY 162 72ND STREET EXIT | | SPILLS |
| KENT | S105889071 | | SR 167 | | SPILLS |
| KENT | S107476152 | WASTE DISPOSAL | HWY 167 NORTHBOUND | | SPILLS |
| KENT | S105992366 | AECON CONSTRUCTION | SR 167 / S 212TH AVE | | SPILLS |
| KENT | S105391284 | UNKNOWN | HWY 167 | | SPILLS |
| KENT | S106110506 | PSE - PUGET SOUND ENERGY | HWY 167 / E 212TH ST | | SPILLS |
| KENT | S105554256 | | HWY 167, SB, PAST CENTRAL EXIT | | SPILLS |
| KENT | S105394203 | UNKNOWN | SR 169 AT KENT-KANGLEY RD | | SPILLS |
| KENT | S105398475 | UNKNOWN | T 17907 SE 224TH - | | SPILLS |
| KENT | S105398769 | WORTHY ENTERPRISE | HWY 18, WEST OF HWY 167 | | SPILLS |
| KENT | S105889637 | MIKRON INDUSTRIES | 187TH NE / EAST VALLEY HWY | | SPILLS |
| KENT | S105686789 | | SOUTH 188TH | | SPILLS |
| KENT | S105395662 | RAILROAD | S 188TH ST IN KENT | | SPILLS |
| KENT | 90180023 | S 18TH ST BRIDGE IN KENT OVR GREEN RIVER | S 18TH ST BRIDGE IN KENT OVR GREEN RIVER | | ERNS |
| KENT | S105889638 | KEMPER CONSTRUCTION CORP | 192ND / SR 515 / BENSON HWY | | SPILLS |
| KENT | S105395018 | UNKNOWN | 9119 SO 192ND, ACCESS OFF TALBOT RD (DEA | | SPILLS |
| KENT | S107155838 | UNKNOWN | 196TH TO 212TH | | SPILLS |
| KENT | S105396576 | UNKNOWN | SE 206TH / 148TH SE | | SPILLS |
| KENT | S107477697 | UNKNOWN | 22105 SE 208TH ST PARKING LOT OF BLDGS | | SPILLS |
| KENT | S107473851 | | SE 208TH / 104TH SE | | SPILLS |
| KENT | 2005708792 | 6835 SOUTH 212TH STREET | 6835 SOUTH 212TH STREET | | HMIRS |
| KENT | S107154055 | | SOUTH 212TH | | SPILLS |
| KENT | 2000668804 | TH 212TH | TH 212TH | | ERNS |
| KENT | S107478671 | UNKNOWN | 212TH SOUTHBOUND ON RAMP TI 167 | | SPILLS |
| KENT | S107487185 | | S 212TH ST / 86TH | | SPILLS |
| KENT | 8714876 | S 216 & 72 S KENT | S 216 & 72 S KENT | | ERNS |
| KENT | 90171494 | 216TH AVE LAKE SAWYER ROAD | 216TH AVE LAKE SAWYER ROAD | | ERNS |
| KENT | S106445828 | FRUHLING INC | 216TH AND FRAGER RD | | SPILLS |
| KENT | S107480389 | HOMEOWNER | 116356 SE 218 PLACE | | SPILLS |
| KENT | 97070055 | | 2184076TH AVE. SOUTH | | HMIRS |
| KENT | S105386910 | UNK | 222ND / 64TH AVE S PICKUP TRUCK RAN INT | | SPILLS |
| KENT | S107156223 | UNKNOWN | SE 224TH | | SPILLS |
| KENT | 92270012 | SO. 228TH | SO. 228TH | | ERNS |

KING COUNTY, WA - ORPHAN SUMMARY

| City | EDR ID | Site Name | Site Address | Zip | Database(s) |
|------|------------|--------------------------------------|---|-----|-------------|
| KENT | S107486471 | US ACOE | 256TH ST SE | | SPILLS |
| KENT | S107478287 | UNKNOWN | 2709 S 258TH PL PARKING LOT | | SPILLS |
| KENT | S107153452 | | 259TH ST | | SPILLS |
| KENT | S106782626 | | 10925 SE 259TH ST, APT. A201 | 0 | CDL |
| KENT | 96070559 | | S 262 ST | | HMIRS |
| KENT | S105399976 | POTELCO - CONTRACTOR FOR PSE | S 262ND ST | | SPILLS |
| KENT | S105392325 | UNKNOWN | SO 262ND / 78TH SW | | SPILLS |
| KENT | S107475321 | UNKNOWN | SOUTH 262NS ST / 78TH AVE SOUTH | | SPILLS |
| KENT | 91228689 | 19102 SE 266TH STREET | 19102 SE 266TH STREET | | ERNS |
| KENT | S105397416 | UNKNOWN | SE 272ND ST | | SPILLS |
| KENT | S105394201 | UNKNOWN | SO 275TH / 78TH AVE S | | SPILLS |
| KENT | S105392081 | TRUCK DRIVER | ON 277TH AT HWY 16 | | SPILLS |
| KENT | S105390040 | UNKNOWN | 277TH / GREEN RIVER | | SPILLS |
| KENT | S107154956 | NEIGHBOR | OM 2836 156TH AVE IN KENT | | SPILLS |
| KENT | S105788838 | | 288TH / 144TH ST | | SPILLS |
| KENT | S106846231 | KC METRO TRANSIT | 7625 S 28TH ST - 23924 111TH PL SE | | SPILLS |
| KENT | S105393102 | UNKNOWN | 1220 N 2ND | | SPILLS |
| KENT | S107673449 | | SE 312TH WAY | | SPILLS |
| KENT | S105399364 | | 18728 SE 314 | | SPILLS |
| KENT | S105789719 | LIVING WATER | 38TH PLACE SOUTH | | SPILLS |
| KENT | 2005603605 | SOUTH 3RD AVE | SOUTH 3RD AVE | | ERNS |
| KENT | S106562085 | ANDERSON & ASSOCIATES | 403 - 407 WEST MEEKER STREET | | SPILLS |
| KENT | S105396109 | UNKNOWN | SE 480TH / 284TH SE | | SPILLS |
| KENT | 9998040475 | | INTERSTATE 5 EXIT 516 | | HMIRS |
| KENT | S105686437 | | SR 516 / 201ST AVE SE | | SPILLS |
| KENT | S107487548 | | 53RD AVE | | SPILLS |
| KENT | S107479758 | UNKNOWN | 1 -- 55 GAL DRUM OF WASTE OIL, NO LID, I | | SPILLS |
| KENT | 94091155 | | NORTH 6TH STREET | | HMIRS |
| KENT | S107486563 | GULF SYSTEMS | 72ND AVE S | | SPILLS |
| KENT | 2000018044 | | 77TH AVE - SOUTH | | HMIRS |
| KENT | 97020546 | | 77TH AVE S | | HMIRS |
| KENT | S105394531 | UNKNOWN | 80TH AVE, 20200 BLOCK. ACCESS 200TH OFF | | SPILLS |
| KENT | S107476995 | UNK | 84TH TO NORTHBOUND HWY 167 KENT | | SPILLS |
| KENT | 99624114 | 84TH AND 192ND | 84TH AND 192ND | | ERNS |
| KENT | 9998040508 | | W 84TH | | HMIRS |
| KENT | S107477886 | U.S.F REDDAWAY TRUCKING | 89TH / 196TH | | SPILLS |
| KENT | S106782637 | | 21225 SE @92ND PL, | | CDL |
| KENT | S107474890 | CITY OF KENT | ADJACENT TO 731 5TH AVE SO | | SPILLS |
| KENT | 8712334 | ADVANCE CARPET CARE | ADVANCE CARPET CARE | | ERNS |
| KENT | 8720448 | AMERICAN NATIONAL CAN | AMERICAN NATIONAL CAN | | ERNS |
| KENT | 8712134 | 241 ST AND 104TH AVE SE | 241 ST AND 104TH AVE SE | | ERNS |
| KENT | 96482134 | APARTMENT #14 NEXT DOOR | APARTMENT #14 NEXT DOOR | | ERNS |
| KENT | S106782651 | | APT B101 / B102, 1615 W SMITH ST, | | CDL |
| KENT | 90154861 | ARKINSAM REST LNIGHT OR ABF HGWY 212 | ARKINSAM REST LNIGHT OR ABF HGWY 212 | | ERNS |
| KENT | S106782652 | | ARNEY APARTMENTS, 306 1/2 W. MEEKER ST. #1, | | CDL |
| KENT | S105398300 | UNKNOWN | 4035 AUBURN-ENUMCLAW ROAD | | SPILLS |
| KENT | 2005706097 | 22203 76TH AVE S | 22203 76TH AVE S | | HMIRS |

KING COUNTY, WA - ORPHAN SUMMARY

| City | EDR ID | Site Name | Site Address | Zip | Database(s) |
|------|------------|--|--|-----|-------------|
| KENT | S107155894 | UNKNOWN | 2700 86TH AVE S. ON 86TH AVE S, NORTH OF | | SPILLS |
| KENT | 2000091453 | | 21840 75TH AVE S | | HMIRS |
| KENT | 2005707361 | 22203 76TH AVE S | 22203 76TH AVE S | | HMIRS |
| KENT | 2004040309 | | 23200 64TH AVE S | | HMIRS |
| KENT | 2004040860 | | 23200 64TH AVE S | | HMIRS |
| KENT | 95110485 | | 10604 84TH AVE SOUTH | | HMIRS |
| KENT | 95081172 | | 21840 75TH AVE S | | HMIRS |
| KENT | S107672972 | PSE | 25505 67TH AVE S | | SPILLS |
| KENT | S105399671 | ABLE TRUCKING | 1ST AVE S / HUSTON | | SPILLS |
| KENT | S105394938 | UNK | 22111 108TH AVE KENT | | SPILLS |
| KENT | S105393753 | TRUCKING COMPANY | 22520 80TH AVE S BY EXTENDED STAY AMERIC | | SPILLS |
| KENT | S105392025 | UNKNOWN | 401 4TH AVE - RJC | | SPILLS |
| KENT | S105391878 | PHILIP SERVICES CORP | 22054 77TH AVE S | | SPILLS |
| KENT | S105387287 | UNK | 1000 6TH AVE N KENT PHONE NUMBER IS | | SPILLS |
| KENT | S105385452 | UNKNOWN | 10712 216TH AVE SE, KENT | | SPILLS |
| KENT | 2005711203 | 22203 76TH AVE. S | 22203 76TH AVE. S | | HMIRS |
| KENT | 2005711744 | 22203 76TH AVE. S | 22203 76TH AVE. S | | HMIRS |
| KENT | 2005706959 | 22203 76TH AVENUE S | 22203 76TH AVENUE S | | HMIRS |
| KENT | 91081098 | | 21840 74 AVENUE S | | HMIRS |
| KENT | S107477419 | BOEING SPACE CENTER | 18-241 BLDG | | SPILLS |
| KENT | S107484373 | | 25000 BLK W. VALLEY HWY | | SPILLS |
| KENT | S106705388 | | 19600 BLK JONES RD | | SPILLS |
| KENT | S105889423 | | 27500 BLOCK OF 78TH AVE S | | SPILLS |
| KENT | S106239568 | | 13600 BLOCK 197TH AVE | | SPILLS |
| KENT | S106238462 | | 25400 BLOCK OF W VALLEY HWY | | SPILLS |
| KENT | S107478613 | UNKNOWN | 300 BLOCK MEEKER ST | | SPILLS |
| KENT | S107478600 | A & F SERVICES | 7700 BLOCK OF S. 228TH ST | | SPILLS |
| KENT | S107477761 | RIKKA TRUCKING | 22600 BLOCK OF 64TH AVE S. | | SPILLS |
| KENT | S107480360 | UNKNOWN | 1300 BLOCK OF MEEKER ST | | SPILLS |
| KENT | S107476190 | UNKNOWN | 5800 BLOCK OF JAMES STREET | | SPILLS |
| KENT | S107475945 | UNKNOWN | 19300 BLOCK OF SE WAX RD | | SPILLS |
| KENT | 92270023 | 10,000 BLOCK OF 6TH AVE. | 10,000 BLOCK OF 6TH AVE. | | ERNS |
| KENT | S105789546 | | 14600 BLOCK SE 288TH ST | | SPILLS |
| KENT | S105397871 | UNKNOWN | 3700 BLOCK OF S 360TH - SCHOOL DISTRICT | | SPILLS |
| KENT | S105396070 | UNKNOWN | 23800 BLOCK OF 152ND AVE SE | | SPILLS |
| KENT | S105386532 | UNKNOWN | 22600 BLOCK OF 83RD AVE S. WHERE IT BEC | | SPILLS |
| KENT | S107154503 | CORPORATE EXPRESS | 19200 BLOCK 80TH AVE SO | | SPILLS |
| KENT | S107480586 | BOEING | BOEING KENT SPACE CENTER | | SPILLS |
| KENT | S105396212 | BOEING | BOEING KENT | | SPILLS |
| KENT | S105389584 | BOEING | BOEING SPACE CENTER, KENT, 1859 BUILDING | | SPILLS |
| KENT | S105555046 | | SOUTH BOUND ENTRANCE TO 1647 FROM 516 | | SPILLS |
| KENT | S105391534 | MCDOWELL NW | N BOUNDN167 BETWEEN 212TH / 180TH | | SPILLS |
| KENT | S107479605 | SOOS CREEK WATER AND SEWER DISTRICT | 2 BOYS FOUND SEWAGE LINE LEAKING IN A FA | | SPILLS |
| KENT | S107487387 | BOEING | 1862 BUILDING | | SPILLS |
| KENT | 99640732 | CHEM CENTRAL/SEATTLE 7601 SOUTH 190TH ST | CHEM CENTRAL/SEATTLE 7601 SOUTH 190TH ST | | ERNS |
| KENT | S107476610 | CHEVRON | CHEVRON 8315 S 212TH | | SPILLS |
| KENT | S105392284 | UNKNOWN | CITY SHOP | | SPILLS |

KING COUNTY, WA - ORPHAN SUMMARY

| City | EDR ID | Site Name | Site Address | Zip | Database(s) |
|------|------------|---|--|-----|-------------|
| KENT | 90179900 | CORNER 269TH AND 112TH AVE. S.E. | CORNER 269TH AND 112TH AVE. S.E. | | ERNS |
| KENT | S106562013 | | SW CORNER OF W MEEKER / MAIDEN | | SPILLS |
| KENT | S106782653 | | COUNTRY GLEN APTS. F0204, 27400 132ND AVE. SE, | | CDL |
| KENT | 96494770 | DIESEL COACH BUS / 130GAL FUEL TANK RUPTURED | DIESEL COACH BUS / 130GAL FUEL TANK RUPTURED | | ERNS |
| KENT | S107477084 | UNK | 55G DRUM, NOT LEAKING, BEHIND RADIO SHAC | | SPILLS |
| KENT | 2004718646 | DUWAMISH RIVER | DUWAMISH RIVER | | ERNS |
| KENT | 96090846 | | 17624 S E 272ND | | HMIRS |
| KENT | S107476887 | UNK | 516 EASTBOUND, EAST OF MEEKER. HWY 167 | | SPILLS |
| KENT | S107476087 | GI JOE'S | 35200 ENCHANTED PKWY SO. | | SPILLS |
| KENT | S106846210 | | ENTRANCE OF CENTRAL AVE ONTO SR 167 | | SPILLS |
| KENT | S107480127 | TRUCKING FIRM | 80 GALLONS OF DIESEL TO MAIN STORM DRAIN | | SPILLS |
| KENT | S106563309 | | 26339 GANESE | | SPILLS |
| KENT | S107156151 | UNKNOWN | NB HWY 167 BETWEEN 20 / 21 | | SPILLS |
| KENT | S107473718 | METRO TRANSIT | WB HWY 516 TO I-5 N ON RAMP | | SPILLS |
| KENT | S105390752 | ENVIRONMENTAL SERVICES | SB HWY 167 AT 277TH | | SPILLS |
| KENT | S107672434 | | NB I-5 AT SR 516 | | SPILLS |
| KENT | S107487453 | | NB I-5 AT 260TH EXIT | | SPILLS |
| KENT | S107475068 | UNKNOWN | IMPOUND LOT ON W JAMES ST | | SPILLS |
| KENT | S107474703 | UNKNOWN | IMPOUND LOT OFF W JAMES ST | | SPILLS |
| KENT | S105392089 | UNKNOWN | IMPOUND LOT AT 8611 S 222ND ST | | SPILLS |
| KENT | S107474256 | UNKNOWN | WEST JAMES / LAKESIDE BLVD | | SPILLS |
| KENT | S107154772 | KC METRO TRANSIT | JAMES HILL / ALBURO | | SPILLS |
| KENT | S107480751 | OMNI FREIGHT SERVICES | 228TH, JUST EAST OF THE EAST VALLEY HIGH | | SPILLS |
| KENT | 8871667 | KEITH JOHNSON | KEITH JOHNSON | | ERNS |
| KENT | S107484443 | | 506 KENNEBECK AVE | | SPILLS |
| KENT | S107153885 | | KENT KANGLEY ROAD FROM KENT TO | | SPILLS |
| KENT | S105465563 | | KENT KANGLEY ROAD OFF 142ND ST | | SPILLS |
| KENT | 96502832 | KENT SPACE CNTR | KENT SPACE CNTR | | ERNS |
| KENT | 92030535 | | KENT VALLEY INDUSTRIAL PARK | | HMIRS |
| KENT | 873213 | KENT SPACE CENTER 20403 68TH AVE S. BLDG 18-23 | KENT SPACE CENTER 20403 68TH AVE S. BLDG 18-23 | | ERNS |
| KENT | S107474953 | UNKNOWN | KENT RJC | | SPILLS |
| KENT | S107474267 | UNKNOWN | KENT CITY SHOPS | | SPILLS |
| KENT | 87899 | KENT SPACE CENTER BLDG 1822 | KENT SPACE CENTER BLDG 1822 | | ERNS |
| KENT | S105399786 | BACKPACK ON PERSON | KENT REGIONAL JUSTICE CENTER | | SPILLS |
| KENT | S105399785 | SIDE OF ROAD | KENT REGIONAL JUSTICE CENTER | | SPILLS |
| KENT | S105399784 | SHED | KENT REGIONAL JUSTICE CENTER | | SPILLS |
| KENT | S105396734 | UNK | KENT RJC | | SPILLS |
| KENT | S105392916 | UNKNOWN | KENT FIRE DEPT, 20676 72ND AVE S | | SPILLS |
| KENT | 9998050332 | | KENT SIDING | | HMIRS |
| KENT | S106444655 | BILL RIECK TRUCKING | 15230 KENT-KANGLEY RD | | SPILLS |
| KENT | 2000032611 | | KING | | HMIRS |
| KENT | 2000032610 | | KING | | HMIRS |
| KENT | S107474734 | UNKNOWN | KROGER RD, NEAR GREEN RIVER IN KENT. | | SPILLS |
| KENT | S105465193 | UNKNOWN | LAKE FENWICK ROAD | | SPILLS |
| KENT | S105788589 | | LAKE YOUNGS ROAD | | SPILLS |

KING COUNTY, WA - ORPHAN SUMMARY

| City | EDR ID | Site Name | Site Address | Zip | Database(s) |
|------|------------|---|---|-----|-------------|
| KENT | 91230419 | LAKE SAWGER BOAT LAUNCH | LAKE SAWGER BOAT LAUNCH | | ERNS |
| KENT | 2002605098 | LAKE MERIDIAN | LAKE MERIDIAN | 0 | ERNS |
| KENT | 8871627 | LIDCO STD EQUIPMENT PROPERTY | LIDCO STD EQUIPMENT PROPERTY | | ERNS |
| KENT | S107475159 | PUBLIC TRANSPORTATION | LINCOLN / JAMES PARKNRIDE | | SPILLS |
| KENT | S105398945 | METRO TRANSIT | LINCOLN AVE | | SPILLS |
| KENT | S107476022 | UNKNOWN | K MART WASHINGTON/WILLIS GOODWILL BOX | | SPILLS |
| KENT | 8871641 | MATLACK | MATLACK | | ERNS |
| KENT | 8853241 | MEEKER ST AND 5100 KENT AT THE DES MOINES PECK BRIDGE OVER T | MEEKER ST AND 5100 KENT AT THE DES MOINES PECK BRIDGE OVER T | | ERNS |
| KENT | S107477786 | UNKNOWN | 2020 W MEEKER AT THE CITY MAINTENANCE YA | | SPILLS |
| KENT | S105390883 | GAS STATION | 1202 W MEEKERS ST | | SPILLS |
| KENT | 9900014847 | | MILE 18.5 SB HWY.167 | | HMIRS |
| KENT | 99646090 | MILEPOST 18.5 ON HWY 167 SOUTH | MILEPOST 18.5 ON HWY 167 SOUTH | | ERNS |
| KENT | S107475854 | MATLACK TRUCKING | I5 N/BOUND:SR 18 E/BOUND:SR 167 N/BOUND | | SPILLS |
| KENT | S106706386 | | NEAR 9012 2 208TH ST | | SPILLS |
| KENT | S107480767 | UNKNOWN | NEAR 8051 SOUTH 198TH STREETQ | | SPILLS |
| KENT | S105400657 | TRI-STATE CONSTRUCTION | NEAR KENT-DES MOINES EXIT | | SPILLS |
| KENT | S105394658 | UNKNOWN | I-5 NORTHBOUND, 272ND ST EXIT | | SPILLS |
| KENT | S107474777 | UNKNOWN | NOT FAR FROM THE RJC | | SPILLS |
| KENT | S105394123 | UNKNOWN | NWY 167 / 212TH | | SPILLS |
| KENT | S107486965 | PACIFIC RIM TRANSPORT INC | SOUTH OF WILLIS (RT 516) | | SPILLS |
| KENT | S107480641 | UNKNOWN | NORTH OF S 272ND ON HWY 167 | | SPILLS |
| KENT | S105396869 | UNKNOWN | NORTH OF 152ND AVE AT SOOS CREEK PARK | | SPILLS |
| KENT | S105393495 | UNKNOWN | 192ND, EAST OF 84TH AVE | | SPILLS |
| KENT | S105391594 | MKB CONSTRUCTION | 277TH, EAST OF 167 / AUBURN KENT RD, NEA | | SPILLS |
| KENT | S105399110 | | OFF HWY 18 | | SPILLS |
| KENT | 9998030717 | | ORILLA YARD, CENTER SIDING | | HMIRS |
| KENT | S105889778 | AMERICA WEST | ORILLIA ROAD | | SPILLS |
| KENT | S107155884 | UNKNOWN | 25250 PACIFIC HWY (FRED MEYER PARKING LO | | SPILLS |
| KENT | S107474597 | UNKNOWN | 25006 PACIFIC HWY SO, SUNSET MOTEL, #41 | | SPILLS |
| KENT | S107154788 | KING CO. METRO | PACIFIC HWY / KENT-DES MOINES HWY | | SPILLS |
| KENT | S105399383 | | PICK UP AT RJC | | SPILLS |
| KENT | S106846209 | | 23913 11TH PL SE | | SPILLS |
| KENT | 8713456 | 13101-SE 230TH PL | 13101-SE 230TH PL | | ERNS |
| KENT | S107478085 | UNKNOWN | 23820 99TH PL | | SPILLS |
| KENT | 2000101093 | | IN PLANT | | HMIRS |
| KENT | 9998040138 | | IN PLANT - S 20TH STREET | | HMIRS |
| KENT | S107475158 | UNKNOWN | PLEMMONS INDUSTRIAL PARK | | SPILLS |
| KENT | S107474776 | UNKNOWN | T REGIONAL JUSTICE CENTER, | | SPILLS |
| KENT | S107474905 | UNKNOWN | RJC | | SPILLS |
| KENT | S107474893 | UNKNOWN | RJC | | SPILLS |
| KENT | S107474864 | UNKNOWN | RJC (14300 1ST AVES) | | SPILLS |
| KENT | S107474844 | UNKNOWN | RJC | | SPILLS |
| KENT | S107475620 | UNKNOWN | RJC | | SPILLS |
| KENT | S107474594 | UNKNOWN | RJC | | SPILLS |
| KENT | S107476010 | UNKNOWN | RJC | | SPILLS |
| KENT | S107475594 | UNKNOWN | RJC | | SPILLS |

KING COUNTY, WA - ORPHAN SUMMARY

| City | EDR ID | Site Name | Site Address | Zip | Database(s) |
|------|------------|-------------------|---|-----|-------------|
| KENT | S107475593 | UNKNOWN | RJC | | SPILLS |
| KENT | S107475209 | UNKNOWN | RJC FOR PICKUP | | SPILLS |
| KENT | S105398789 | UNKNOWN | RJC | | SPILLS |
| KENT | S105398161 | UNKNOWN | RJC | | SPILLS |
| KENT | S105398127 | UNKNOWN | RJC | | SPILLS |
| KENT | S105397695 | UNKNOWN | RJC | | SPILLS |
| KENT | S105397694 | UNKNOWN | RJC | | SPILLS |
| KENT | S105397679 | UNKNOWN | RJC | | SPILLS |
| KENT | S105397678 | UNKNOWN | RJC | | SPILLS |
| KENT | S105396851 | UNKNOWN | RJC | | SPILLS |
| KENT | S105396850 | UNKNOWN | RJC | | SPILLS |
| KENT | S105396842 | UNKNOWN | RJC | | SPILLS |
| KENT | S105396701 | UNKNOWN | RJC | | SPILLS |
| KENT | S105396298 | UNKNOWN | RJC | | SPILLS |
| KENT | S105396297 | UNKNOWN | RJC | | SPILLS |
| KENT | S105396221 | UNKNOWN | RJC | | SPILLS |
| KENT | S105396220 | UNKNOWN | RJC | | SPILLS |
| KENT | S105396219 | UNKNOWN | RJC | | SPILLS |
| KENT | S105395719 | UNKNOWN | RJC - 401 4TH AVE N | | SPILLS |
| KENT | S105395585 | UNKNOWN | RJC | | SPILLS |
| KENT | S105395162 | UNKNOWN | RJC | | SPILLS |
| KENT | S105395161 | UNKNOWN | RJC | | SPILLS |
| KENT | S105395160 | UNKNOWN | RJC | | SPILLS |
| KENT | S105395159 | UNKNOWN | RJC | | SPILLS |
| KENT | S105394962 | UNK | RJC IN KENT | | SPILLS |
| KENT | S105394955 | UNK | RJC IN KENT | | SPILLS |
| KENT | S105394954 | UNK | RJC IN KENT | | SPILLS |
| KENT | S105394907 | UNKNOWN | RJC | | SPILLS |
| KENT | S105394906 | UNKNOWN | RJC | | SPILLS |
| KENT | S105394767 | UNKNOWN | RJC | | SPILLS |
| KENT | S105394766 | UNKNOWN | RJC | | SPILLS |
| KENT | S105394765 | UNKNOWN | RJC | | SPILLS |
| KENT | S105393672 | UNKNOWN | RJC TO PICKUP | | SPILLS |
| KENT | S105393079 | UNKNOWN | RJC | | SPILLS |
| KENT | S105392658 | UNKNOWN | RJC (DUMP FROM WOODS, NO ADDRESS) | | SPILLS |
| KENT | S105392500 | UNKNOWN | RJC | | SPILLS |
| KENT | S105392422 | UNKNOWN | RJC | | SPILLS |
| KENT | S105392151 | UNKNOWN | RJC | | SPILLS |
| KENT | S105392127 | UNKNOWN | RJC | | SPILLS |
| KENT | S105390821 | UNKNOWN | RJC | | SPILLS |
| KENT | S106563385 | | ST RT 212 / HWY 167 | | SPILLS |
| KENT | S105388170 | US POSTAL SERVICE | 22430 RUSSEL RD | | SPILLS |
| KENT | S107475809 | METRO TRANSIT | S-BOUND I-5 ON RAMP @ KENT DESMOINES RD | | SPILLS |
| KENT | 8712525 | SAEHO MACHINERY | SAEHO MACHINERY | | ERNS |
| KENT | S105889233 | LANDFILL? | I-5 SB AT KENT/DES MOINES EXIT | | SPILLS |
| KENT | S107156072 | UNKNOWN | AT SE 256TH / 128TH AVE SE | | SPILLS |
| KENT | S105391395 | UNKNOWN | 27436 220PL SE MAPLE VALLEY | | SPILLS |

KING COUNTY, WA - ORPHAN SUMMARY

| City | EDR ID | Site Name | Site Address | Zip | Database(s) |
|-------------|------------|--|--|-----|-------------|
| KENT | S105391044 | UNKNOWN | 27315 154TH SE KENT | | SPILLS |
| KENT | S106110121 | CITY OF KENT | 25246 106TH SE | | SPILLS |
| KENT | S107478318 | GRESHAM TRANSFER | 724 W SMITH, NEAR THE BURLINGTON NORTHER | | SPILLS |
| KENT | S107476949 | FELON | 23408 30TH SOUTHBOUND I-5, EXIT TO 516. | | SPILLS |
| KENT | S107486730 | | NE SR 167 - S OF 277TH | | SPILLS |
| KENT | S106782624 | | 101712 216TH STREET | | CDL |
| KENT | 95051302 | | 19604 884TH STREET | | HMIRS |
| KENT | 8712982 | SUNSET FOUNDRY | SUNSET FOUNDRY | | ERNS |
| KENT | S106782654 | | SUNVISTA APTS E-3, WEILAND S | | CDL |
| KENT | S107154079 | | SR181 TO NORTH BOUND 405 | | SPILLS |
| KENT | S107480657 | UNKNOWN | UNK | | SPILLS |
| KENT | 8858228 | UNKNOWN | UNKNOWN | | ERNS |
| KENT | 91040424 | | EAST VALLEY KENT | | HMIRS |
| KENT | 8713144 | WEST VALLEY HIWAY | WEST VALLEY HIWAY | | ERNS |
| KENT | S107475580 | BOEING | 212 VALLEY AVE, BENAROYA FACILITY (BOEI | | SPILLS |
| KENT | S107473641 | | 29800 EAST VALLEY ROAD | | SPILLS |
| KENT | 2005700234 | 18221 E VALLEY HWY | 18221 E VALLEY HWY | | HMIRS |
| KENT | S105395874 | UNKNOWN | E VALLEY HWY, JUST NORTH OF 218TH ST | | SPILLS |
| KENT | S107156265 | UNKNOWN | WASHINGTON AVE, 1/4 MILE SOUTH OF SR 516 | | SPILLS |
| KENT | S105397390 | UNKNOWN | ON WEST JAMES / LAKESIDE BLVD | | SPILLS |
| KENT | S105396081 | UNKNOWN | WESTBOUND SR 18, 1/2 MILE WEST OF 208T | | SPILLS |
| KENT | 90180056 | WESTERN PROCESS | WESTERN PROCESS | | ERNS |
| KENT | S107476547 | UNK | 752 WOODWARD AVE | | SPILLS |
| KENT | S107155567 | TRANSIENTS | 100 YDS N GREEN RIVER WHERE 167 / 277 CR | | SPILLS |
| KING COUNTY | S106782500 | | AAA MINI STORAGE, 501 SOUTH 176TH STREET | | CDL |
| KING COUNTY | S106082843 | | 1984 ALUM LITE TRAVEL TRAILER | 0 | CDL |
| KING COUNTY | S106082839 | | 1965 ARISTOCRAT TRAVEL TRAILER | 0 | CDL |
| KING COUNTY | S107032377 | | 18030 118TH AVE. SE | | CDL |
| KING COUNTY | S106782497 | | 2611 99TH AVENUE SW | | CDL |
| KING COUNTY | 8854503 | BASE OF FLORIDA ST SW WEST SEATTLE YARD | BASE OF FLORIDA ST SW WEST SEATTLE YARD | | ERNS |
| KING COUNTY | 8854186 | BEHIND BLDG NEAR FREE WAY | BEHIND BLDG NEAR FREE WAY | | ERNS |
| KING COUNTY | 2001553773 | BELOW THE FREEMONT BRIDGE | BELOW THE FREEMONT BRIDGE | 0 | ERNS |
| KING COUNTY | 8866817 | BENSON OR THUNDER BIRD MARINA | BENSON OR THUNDER BIRD MARINA | | ERNS |
| KING COUNTY | S105806029 | RENTON JUNCTION (MONSTER ROAD) | BETWEEN MONSTER ROAD AND THE GREEN RIVER | | SWF/LF |
| KING COUNTY | S105806023 | MCMICKEN HEIGHTS | BETWEEN THE S. 175TH ST. DEAD-END AND INTERSTATE-5 | | SWF/LF |
| KING COUNTY | 92266211 | 1600 BLOCK OF 73RD AVE NE MARINA | 1600 BLOCK OF 73RD AVE NE MARINA | | ERNS |
| KING COUNTY | S106082845 | | BLUE EXECUTIVE PRESTIGE MOTOR HOME | 0 | CDL |
| KING COUNTY | S106782501 | | CAMP JOY MT BAKER-SNOQUALMIE NATIONAL FOREST | 0 | CDL |
| KING COUNTY | S106782491 | | 1900 SW CAMPUS DR., BLDG #25, APT. #303 | | CDL |
| KING COUNTY | S106082842 | | 1977 CAVE MOTOR HOME | 0 | CDL |
| KING COUNTY | 8852598 | CONTRACTOR WORKING ON THE USCG CUTTER CLOVER | CONTRACTOR WORKING ON THE USCG CUTTER CLOVER | | ERNS |
| KING COUNTY | S106782502 | | COURTYARD BY MARRIOTT RM 916, 31910 GATEWAY CENTER | | CDL |
| KING COUNTY | 91206333 | CREEK IN VICINITY OF 11733 131ST PL. | CREEK IN VICINITY OF 11733 131ST PL. | | ERNS |
| KING COUNTY | 8864944 | KV DOCK | KV DOCK | | ERNS |
| KING COUNTY | 8863117 | DOCK AREA | DOCK AREA | | ERNS |
| KING COUNTY | 2003701610 | DOCK C 119 | DOCK C 119 | | ERNS |

KING COUNTY, WA - ORPHAN SUMMARY

| City | EDR ID | Site Name | Site Address | Zip | Database(s) |
|-------------|------------|--|--|-----|-------------|
| KING COUNTY | S107566045 | | 2006 DODGE RAM, SILVER, VIN 3D7ML48C16G140826 | | CDL |
| KING COUNTY | 2004729278 | DRILL | DRILL | | ERNS |
| KING COUNTY | 8854991 | DUWAMISH RIVER, SOUTH PARK DELTA MARINE | DUWAMISH RIVER, SOUTH PARK DELTA MARINE | | ERNS |
| KING COUNTY | 8850953 | DUWAMISH RIVER MARINA 200 FT DOWN RIVER | DUWAMISH RIVER MARINA 200 FT DOWN RIVER | | ERNS |
| KING COUNTY | 91206875 | ELLIOT BAY SEATTLE HARBOR | ELLIOT BAY SEATTLE HARBOR | | ERNS |
| KING COUNTY | 2003647223 | ELLIOTTE BAY | ELLIOTTE BAY | | ERNS |
| KING COUNTY | S106082840 | | EXECUTIVE PRESTIGE MOTOR HOME, BLUE | 0 | CDL |
| KING COUNTY | 90180047 | 3009 FAIRWEATHER PLACE (520 @ 84TH AVE N | 3009 FAIRWEATHER PLACE (520 @ 84TH AVE N | | ERNS |
| KING COUNTY | S106782504 | | FALL CITY ORCHARD TRS PP | | CDL |
| KING COUNTY | S106782503 | | FALL CITY ORCHARD MOBILE HOME | | CDL |
| KING COUNTY | S106082844 | | FLEETWOOD WILDERNESS 5TH WHEEL, WHITE | 0 | CDL |
| KING COUNTY | 8864136 | FROM PIER 54 TO 57;8 VESSELS ARE MOORED IN THIS AREA | FROM PIER 54 TO 57;8 VESSELS ARE MOORED IN THIS AREA | | ERNS |
| KING COUNTY | 878547 | FRUIT COLD STORE | FRUIT COLD STORE | | ERNS |
| KING COUNTY | S106782499 | | 29534 SE GREEN RIVER GORGE ROAD, #90 | | CDL |
| KING COUNTY | S105806037 | PUYALLUP/KIT CORNER ABANDONED LANDFILL | IMMEDIATELY EAST OF I-5 JUST SOUTH OF THE HIGHWAY | | SWF/LF |
| KING COUNTY | S105806035 | CORLISS ABANDONED LANDFILL | IMMEDIATELY WEST OF I-5 BETWEEN NORTH 163RD PLACE | | SWF/LF |
| KING COUNTY | S105806034 | BOW LAKE ABANDONED LANDFILL | IMMEDIATELY EAST OF I-5, ACROSS FROM SOUTH 188TH S | | SWF/LF |
| KING COUNTY | 96482107 | KENMORE LOGBOOM PARK\INE BOTHEL WAY AND 61ST AVE NE | KENMORE LOGBOOM PARK\INE BOTHEL WAY AND 61ST AVE NE | | ERNS |
| KING COUNTY | 91215514 | SE KING CO. BY SE.140 ST. & PEBRORISKY | SE KING CO. BY SE.140 ST. & PEBRORISKY | | ERNS |
| KING COUNTY | 2002612003 | KING STREET TUNNEL | KING STREET TUNNEL | 0 | ERNS |
| KING COUNTY | 8718576 | LAKE WASHINGTON SHIP CANAL | LAKE WASHINGTON SHIP CANAL | | ERNS |
| KING COUNTY | 8855564 | LAKE WASHINGTON SHIP CANAL, AT FOSS SHIPYARD | LAKE WASHINGTON SHIP CANAL, AT FOSS SHIPYARD | | ERNS |
| KING COUNTY | 8852902 | LAKE WASHINGTON SHIP CANAL NEAR GOVERNMEI LOCKS | LAKE WASHINGTON SHIP CANAL NEAR GOVERNMENT LOCKS | | ERNS |
| KING COUNTY | 876052 | LAKE UNION AGC MARINA | LAKE UNION AGC MARINA | | ERNS |
| KING COUNTY | 8718943 | LAKE UNION | LAKE UNION | | ERNS |
| KING COUNTY | 871684 | LAKE UNION, NORTHWEST CORNER | LAKE UNION, NORTHWEST CORNER | | ERNS |
| KING COUNTY | 2000542380 | LAKE UNION | LAKE UNION | 0 | ERNS |
| KING COUNTY | 93358749 | LANDSBERY TRENCH AREA | LANDSBERY TRENCH AREA | | ERNS |
| KING COUNTY | 2005610987 | 6148 S LANGSTON RD | 6148 S LANGSTON RD | | ERNS |
| KING COUNTY | 8852695 | LARGE FENCED AREA BEHIND A BRICK BLDG NEXT TO THE BODY SHOP | LARGE FENCED AREA BEHIND A BRICK BLDG NEXT TO THE BODY SHOP | | ERNS |
| KING COUNTY | 8712972 | IN LOLA SARMINISH @ 900 BLOCK EAST LAKE | IN LOLA SARMINISH @ 900 BLOCK EAST LAKE | | ERNS |
| KING COUNTY | 8865981 | EAST MARGINAL WAY | EAST MARGINAL WAY | | ERNS |
| KING COUNTY | 91233887 | MIDSPAN HIWAY BRIDGE I-520 | MIDSPAN HIWAY BRIDGE I-520 | | ERNS |
| KING COUNTY | 87273 | MILE POST 1726.4 BETWEEN SKYKOMISH AND SENIC 6 MILES EAST OF | MILE POST 1726.4 BETWEEN SKYKOMISH AND SENIC 6 MILES EAST OF | | ERNS |
| KING COUNTY | 2003655518 | MILE OFF SHORE /STRAIGHT OF JUAN DE FUCA | MILE OFF SHORE /STRAIGHT OF JUAN DE FUCA | | ERNS |
| KING COUNTY | S106782505 | | NEW BEST INN, 2308 30TH AVE. SO.ROOM 204 | | CDL |
| KING COUNTY | S105806036 | HOUGHTON ABANDONED LANDFILL | EAST OF I-405, IMMEDIATELY NORTH OF BRIDAL TRAILS | | SWF/LF |
| KING COUNTY | S105806033 | VASHON ISLAND | WEST OF 130TH AVE. S.W. ACROSS FROM THE PRESENT LA | | SWF/LF |
| KING COUNTY | S105806032 | TUKWILA | SOUTH OF 62ND AVE. S. AND S. 151ST STREET | | SWF/LF |
| KING COUNTY | S105806031 | SUNSET PARK | SOUTHWEST OF 18TH AVE. S. AND S. 136TH STREET | | SWF/LF |
| KING COUNTY | S105806030 | SKYKOMISH | NORTH OF THE STEPHEN'S PASS HIGHWAY JUST EAST OF S | | SWF/LF |

KING COUNTY, WA - ORPHAN SUMMARY

| City | EDR ID | Site Name | Site Address | Zip | Database(s) |
|-------------|------------|---|---|-----|-------------|
| KING COUNTY | S105806028 | RENTON HIGHLANDS | SOUTHWEST OF N.E. 3RD ST. AND JEFFERSON AVENUE N.E | | SWF/LF |
| KING COUNTY | S105806027 | REDONDO PIT | SOUTHWEST OF S. DASH POINT ROAD AND PACIFIC HIGHWA | | SWF/LF |
| KING COUNTY | S105806026 | PUYALLUP/KIT CORNER | NORTHEAST OF S. 360TH ST. AND INTERSTATE-5 | | SWF/LF |
| KING COUNTY | S105806025 | PACIFIC CITY | SOUTH OF 3RD AVE. S.E. AT THE WHITE RIVER | | SWF/LF |
| KING COUNTY | S105806024 | NORTH BEND | WEST OF THE MIDDLE FORK ROAD, ABOUT 1 MILE NORTH O | | SWF/LF |
| KING COUNTY | S105806022 | KENT ABANDONED LANDFILL (MILL CREEK CANYON PARK) | NORTHEAST OF MAPLE ST. AND TILDEN AVENUE | | SWF/LF |
| KING COUNTY | S105806021 | HOUGHTON | NORTHWEST OF N.E. 60TH ST. AND 120TH AVE. N.E. | | SWF/LF |
| KING COUNTY | S105806020 | H.H. OLESON | NORTHEAST OF N.E. 172ND ST. AND 152 PL. N.E. | | SWF/LF |
| KING COUNTY | S105806018 | FACTORIA PIT (SUNSET RAVINE PARK) | NORTHWEST OF 135TH AVE S.E. AND S.E. 40TH STREET | | SWF/LF |
| KING COUNTY | S105806017 | ENUMCLAW | SOUTHEAST OF 284TH AVE. S.E. AND S.E. 448TH STREET | | SWF/LF |
| KING COUNTY | S105806016 | EASTGATE ABANDONED LANDFILL | NORTHEAST OF 156TH AVE. S.E. AND I-90, NORTH END O | | SWF/LF |
| KING COUNTY | S105806015 | CORLISS LANDFILL | NORTHEAST OF CORLISS AVE. N. AND N. 163RD STREET | | SWF/LF |
| KING COUNTY | S105806014 | CARTON & BORTH | NORTHWEST OF 71ST AVE. N.E. AND N.E. 186TH STREET | | SWF/LF |
| KING COUNTY | S105806013 | BOW LAKE | NORTHEAST OF S. 188TH ST. AND INTERSTATE-5 | | SWF/LF |
| KING COUNTY | S105806012 | AUBURN (ROTARY PARK SITE) | NORTHWEST OF 27TH STREET S.E. AND ALPINE ST. S.E. | | SWF/LF |
| KING COUNTY | S105806011 | AUBURN (M & R STREET SITE) | NORTHWEST OF R STREET AND 25TH STREET S.E. | | SWF/LF |
| KING COUNTY | S105806019 | FALL CITY ABANDONED LANDFILL | OLD DUMP RD. AT FIRST ROAD BEND | | SWF/LF |
| KING COUNTY | S106782488 | | 11244 PACIFIC HWY SOUTH | | CDL |
| KING COUNTY | S106782506 | | PARCEL NO. 142107-9071-0 | | CDL |
| KING COUNTY | 2000523958 | PIER 25 | PIER 25 | 0 | ERNS |
| KING COUNTY | S106895263 | | 1974 ROVER TRAVEL TRAILER | 0 | CDL |
| KING COUNTY | 8853912 | SAMMAMISH LAKE BEACH | SAMMAMISH LAKE BEACH | | ERNS |
| KING COUNTY | 99624097 | SAMMISH PARK WAY ON 1ST STREET BELOW IS 40TH PLACE | SAMMISH PARK WAY ON 1ST STREET BELOW IS 40TH PLACE | | ERNS |
| KING COUNTY | 8866559 | SHIP CHANEL 4733 SHILESHOLE AVE | SHIP CHANEL 4733 SHILESHOLE AVE | | ERNS |
| KING COUNTY | 8719231 | SLICK IS COMING FROM THE SW OFF LAKE UNION INTO DRYDOCK | SLICK IS COMING FROM THE SW OFF LAKE UNION INTO DRYDOCK | | ERNS |
| KING COUNTY | 2004738573 | SLIPM36 | SLIPM36 | | ERNS |
| KING COUNTY | 879030 | THORNTON CREEK TRI TO LAKE WASHINGTON 9800 BLOCK OF 44TH AV | THORNTON CREEK TRI TO LAKE WASHINGTON 9800 BLOCK OF 44TH AV | | ERNS |
| KING COUNTY | 8718193 | UNION LAKE | UNION LAKE | | ERNS |
| KING COUNTY | S106782509 | | UNIT #J-6, AUBURN-KENT SELF STORAGE, 1721 CENTRAL | | CDL |
| KING COUNTY | 8712516 | W.OF BOTHELL-EVERETT HWY @ 188TH PLACE | W.OF BOTHELL-EVERETT HWY @ 188TH PLACE | | ERNS |
| KING COUNTY | 2000527197 | SOUTH WEST 260TH ST | SOUTH WEST 260TH ST | 0 | ERNS |
| KING COUNTY | S106782495 | | 2220 WESTRIDGE AVENUE WEST, #R-202 | | CDL |
| KING COUNTY | S106082841 | | WHITE FLEETWOOD WILDERNESS 5TH WHEEL | 0 | CDL |
| KING COUNTY | S106895264 | | 1996 WHITE CHATEAU TRAILER, LIC. # 2985LU | 0 | CDL |
| KIRKLAND | S105391188 | BMC WEST CONSTRUCTION | * | | SPILLS |
| KIRKLAND | S105888763 | | *** | | SPILLS |
| KIRKLAND | S107476256 | UNKNOWN | *** | | SPILLS |
| KIRKLAND | S107476244 | UNKNOWN | *** | | SPILLS |
| KIRKLAND | S107476359 | UNKNOWN | *** | | SPILLS |
| KIRKLAND | S107475507 | NONE | *** | | SPILLS |
| KIRKLAND | S105394991 | UNKNOWN | *** | | SPILLS |
| KIRKLAND | S105394017 | UNKNOWN | *** | | SPILLS |
| KIRKLAND | S107154234 | BARLOW PAINTING | I-405 / 160TH | | SPILLS |

KING COUNTY, WA - ORPHAN SUMMARY

| City | EDR ID | Site Name | Site Address | Zip | Database(s) |
|----------|------------|--------------------------------------|--|-----|-------------|
| KIRKLAND | S106110048 | INTERWEST TRUCKING | I-405 / 116TH | | SPILLS |
| KIRKLAND | S106562547 | CANWEST DEVELOPMENT | 8720 NE 120TH PLACE | | SPILLS |
| KIRKLAND | S107486680 | WASTE MGT. | 130TH (80TH / 76TH) & 132ND (80TH & 74TH | | SPILLS |
| KIRKLAND | S105889720 | PSE - PUGET SOUND ENERGY | 8023 NE 131ST CT | | SPILLS |
| KIRKLAND | S107480744 | ALBERTSONS | NW 132ND | | SPILLS |
| KIRKLAND | S107474077 | UNKNOWN | 11105 NE 144TH ST | | SPILLS |
| KIRKLAND | S107480230 | BP GAS STATION | 10 TO 15 GALLONS OF GASOLINE INTO OIL/WA | | SPILLS |
| KIRKLAND | S107480655 | UNKNOWN | 132 NE 198TH FRONT OF PAYLESS / ALBERT | | SPILLS |
| KIRKLAND | S105394317 | CONSTRUCTION | I 405 NB TOTEM LAKE EXIT | | SPILLS |
| KIRKLAND | 90154849 | ANTHONY'S HOME PORT, MOSS BAY MARINA | ANTHONY'S HOME PORT, MOSS BAY MARINA | | ERNS |
| KIRKLAND | 2005622418 | 13615 137 AVE SW | 13615 137 AVE SW | | ERNS |
| KIRKLAND | S105554409 | | 702 7TH AVE S | | SPILLS |
| KIRKLAND | S107476075 | UNKNOWN | 10027 100TH AVE NE WESTWOOD SQUARE APAR | | SPILLS |
| KIRKLAND | S107484416 | | 100 AVE NE / NE 126TH ST | | SPILLS |
| KIRKLAND | S107486473 | HARRIS TRANSPORTATION | 13615 137TH AVE SW | | SPILLS |
| KIRKLAND | 2004061252 | | 630 7TH AVE | | HMIRS |
| KIRKLAND | S106562102 | CHEVRON | 12607 85TH AVENUE NE | | SPILLS |
| KIRKLAND | 8712511 | 1ST BEACH SOUTH OF DOWNTOWN KIRKLAND | 1ST BEACH SOUTH OF DOWNTOWN KIRKLAND | | ERNS |
| KIRKLAND | S107156078 | UNKNOWN | BEHIND HELEN KELLER SCHOOL | | SPILLS |
| KIRKLAND | S107155654 | UNK | BEHIND THE FOGHORN RESTAURANT | | SPILLS |
| KIRKLAND | S107156031 | UNKNOWN | 7TH ST BETWEEN 8TH / 9TH, ACROSS FROM 81 | | SPILLS |
| KIRKLAND | S106238810 | | BETWEEN 000 / 200 BLOCK OF LAKE ST S | | SPILLS |
| KIRKLAND | S107156427 | WASTE MGT | 700 BLOCK OF 8TH ST | | SPILLS |
| KIRKLAND | 92297271 | CARALON PT. | CARALON PT. | | ERNS |
| KIRKLAND | S107480671 | UNKNOWN | CARILLON POINT | | SPILLS |
| KIRKLAND | S107156099 | UNKNOWN | DOWNTOWN KIRKLAND WATERFRONT | | SPILLS |
| KIRKLAND | 2002603879 | 12235 NORTH EAST 116TH ST | 12235 NORTH EAST 116TH ST | 0 | ERNS |
| KIRKLAND | S107477247 | UNK | 30 GALLON DIESEL SPILL FROM A TANKER TRU | | SPILLS |
| KIRKLAND | S107480644 | UNKNOWN | GULLY BEHIND 15725 76TH PLACE NE | | SPILLS |
| KIRKLAND | S105555304 | | 12750 HOLMES DRIVE | | SPILLS |
| KIRKLAND | S107483553 | UNK | 1294 HOLMES PT DR NE | | SPILLS |
| KIRKLAND | S105391669 | ERIC ENGSTROM | 12032 HOLMES POINT DRIVE (CALLER'S ADDRE | | SPILLS |
| KIRKLAND | 2002624785 | 12750 HOLMES DR | 12750 HOLMES DR | 0 | ERNS |
| KIRKLAND | S107156130 | UNKNOWN | HOUGHTON PARK | | SPILLS |
| KIRKLAND | S107474605 | RESIDENT | 1 HOUSE DOWNSTREAM FROM 10515 NE 135TH L | | SPILLS |
| KIRKLAND | S107486995 | KING COUNTY METRO TRANSIT | NB I-405 AT NE 85TH ST | | SPILLS |
| KIRKLAND | S105788936 | | NB I-405 | | SPILLS |
| KIRKLAND | S105464943 | | JUANITA DRIVE | | SPILLS |
| KIRKLAND | S107474367 | UNKNOWN | JUANITA BAY PARK, | | SPILLS |
| KIRKLAND | S106563285 | | JUANITA BAY BEACH AREA | | SPILLS |
| KIRKLAND | 2002603341 | JUANITA DRIVE | JUANITA DRIVE | 0 | ERNS |
| KIRKLAND | 96482183 | 12206 JUNITA SERVICE | 12206 JUNITA SERVICE | | ERNS |
| KIRKLAND | S106846630 | KC METRO TRANSIT. | KIRKLAND METRO TRANSIT | | SPILLS |
| KIRKLAND | 91070604 | | KIRKLAND | | HMIRS |
| KIRKLAND | 94367978 | KIRKLAND YACHT CLUB MARINA | KIRKLAND YACHT CLUB MARINA | | ERNS |
| KIRKLAND | 2001567365 | KIRKLAND CITY MARINA | KIRKLAND CITY MARINA | 0 | ERNS |
| KIRKLAND | S107153892 | | LAKE WASHINGTON, KIRKLAND | | SPILLS |

KING COUNTY, WA - ORPHAN SUMMARY

| City | EDR ID | Site Name | Site Address | Zip | Database(s) |
|------------------|------------|--|--|-----|-------------|
| KIRKLAND | 2005605313 | LAKE WASHINGTON | LAKE WASHINGTON | | ERNS |
| KIRKLAND | S106846154 | | 135 LAKE ST SOUGH | | SPILLS |
| KIRKLAND | 8862624 | LAKE WASH. VOC. TECH | LAKE WASH. VOC. TECH | | ERNS |
| KIRKLAND | S107479521 | UNKNOWN | LAKE WA BLVD / LAKEVIEW DR | | SPILLS |
| KIRKLAND | S107477450 | UNKNOWN | 2900 LAKE AVE W LEE'S LANDING | | SPILLS |
| KIRKLAND | S105393784 | GAS STATION | LAKE WA BLVD AT 38TH | | SPILLS |
| KIRKLAND | S105391409 | GENERAL TRANSPORT | 3828 LAKE WASH BLVD NE | | SPILLS |
| KIRKLAND | 8712976 | LAKE WASHINGTON @ KIRKLAND DOCK | LAKE WASHINGTON @ KIRKLAND DOCK | | ERNS |
| KIRKLAND | 2001566193 | 4511 LAKE WASHINGTON BLVD. | 4511 LAKE WASHINGTON BLVD. | 0 | ERNS |
| KIRKLAND | 2002597472 | 5207 LAKE WASHINGTON BLVD | 5207 LAKE WASHINGTON BLVD | 0 | ERNS |
| KIRKLAND | 91221808 | MOSS BAY MARINA | MOSS BAY MARINA | | ERNS |
| KIRKLAND | S106445162 | | NEXT DOOR TO: 13811 62ND AVE NE | | SPILLS |
| KIRKLAND | S107474221 | CITIZEN | 11102 141ST PL - THIS IS VIOLATOR'S ADDR | | SPILLS |
| KIRKLAND | S107474725 | UNKNOWN | 333 5TH PLACE SO, MOSS BAY STORAGE | | SPILLS |
| KIRKLAND | 91228991 | RAILROAD AVE/SOUTH SIDE OF BUILDING | RAILROAD AVE/SOUTH SIDE OF BUILDING | | ERNS |
| KIRKLAND | S105888683 | | SOUTHBOUND I-405, RAMP TO NE 70TH | | SPILLS |
| KIRKLAND | S107487072 | WASTE MANAGEMENT | I-405 SOUTHBOUND, BETWEEN 124TH / 160TH | | SPILLS |
| KIRKLAND | 8872553 | SPEC PRA LUX CORP. | SPEC PRA LUX CORP. | | ERNS |
| KIRKLAND | S107473658 | WASTE MANAGEMENT SNOKING | WILLOWS ROAD NEAR 124TH | | SPILLS |
| KIRKLAND | S107480231 | UNKNOWN | 200 YARD X 8 FOOT SHEEN (ASSUMED TO BE D | | SPILLS |
| KIRKLAND | S106846544 | | YARROW BAY MARINA | | SPILLS |
| KIRKLAND | S107672722 | | YARROW BAY / CARRILION POINT | | SPILLS |
| KIRKLAND | 92257056 | YARROW BAY EAST SIDE OF LAKE WASH | YARROW BAY EAST SIDE OF LAKE WASH | | ERNS |
| LACONNER | 98466112 | NAME UNKNOWN / VESSEL IS SINKING AT THE DOCK | NAME UNKNOWN / VESSEL IS SINKING AT THE DOCK | | ERNS |
| LAKE FOREST PARK | S105465760 | | *** | | SPILLS |
| LAKE FOREST PARK | S106239063 | | *** | | SPILLS |
| LAKE FOREST PARK | S106846404 | | 14844 BEACH DR NE | | SPILLS |
| LAKE FOREST PARK | S105465278 | | BOTHELL WAY (522) / BALLINGER WAY (104) | | SPILLS |
| LAKE FOREST PARK | 2002609926 | 3329 NORTH EAST 185TH ST | 3329 NORTH EAST 185TH ST | 0 | ERNS |
| LAKE UNION | 98465788 | SHEEN SIZE:UNKNOWN | SHEEN SIZE:UNKNOWN | | ERNS |
| LANDSBURG | S105992501 | SEATTLE PUBLIC UTILITIES | *** | | SPILLS |
| LANDSBURG | S105889439 | | LANDSBURG RD SE @ 25000 BLOCK | | SPILLS |
| LESTER | S107486671 | CDM CONST. | 5530 SERVICE RD | | SPILLS |
| MANCHESTER | 99626123 | MANCHESTER FUEL DEPOT | MANCHESTER FUEL DEPOT | | ERNS |
| MAPLE VALLEY | S105464753 | | *** | | SPILLS |
| MAPLE VALLEY | S105465573 | | *** | | SPILLS |
| MAPLE VALLEY | S105889664 | | *** | | SPILLS |
| MAPLE VALLEY | S106562467 | VEHICLE 799KJE | *** | | SPILLS |
| MAPLE VALLEY | S106445737 | | *** | | SPILLS |
| MAPLE VALLEY | S105555355 | | *** | | SPILLS |
| MAPLE VALLEY | S105555353 | | *** | | SPILLS |
| MAPLE VALLEY | S105555000 | | *** | | SPILLS |
| MAPLE VALLEY | S105554745 | | *** | | SPILLS |
| MAPLE VALLEY | S105788637 | | *** | | SPILLS |
| MAPLE VALLEY | S105685454 | | *** | | SPILLS |
| MAPLE VALLEY | S105685453 | | *** | | SPILLS |

KING COUNTY, WA - ORPHAN SUMMARY

| City | EDR ID | Site Name | Site Address | Zip | Database(s) |
|--------------|------------|---------------------|---------------------------------------|-----|-------------|
| MAPLE VALLEY | S105686654 | | *** | | SPILLS |
| MAPLE VALLEY | S105788812 | | *** | | SPILLS |
| MAPLE VALLEY | S105788797 | | *** | | SPILLS |
| MAPLE VALLEY | S105400276 | | *** | | SPILLS |
| MAPLE VALLEY | S105394789 | UNKNOWN | *** | | SPILLS |
| MAPLE VALLEY | S105394700 | UNKNOWN | *** | | SPILLS |
| MAPLE VALLEY | S106110198 | | *** | | SPILLS |
| MAPLE VALLEY | S105686446 | | *** | | SPILLS |
| MAPLE VALLEY | S105686397 | | *** | | SPILLS |
| MAPLE VALLEY | S105686378 | | *** | | SPILLS |
| MAPLE VALLEY | S105686338 | | *** | | SPILLS |
| MAPLE VALLEY | S105686030 | | *** | | SPILLS |
| MAPLE VALLEY | S106238936 | | SW 158TH / 6TH SW | | SPILLS |
| MAPLE VALLEY | S106845921 | | 40320 HWY 164 | | SPILLS |
| MAPLE VALLEY | S106782659 | | 17502-204TH PL SE, #15 | | CDL |
| MAPLE VALLEY | S106846700 | | SE 179TH ST | | SPILLS |
| MAPLE VALLEY | S106239257 | | NE 190TH / WOODINVILLE-SNOHOMISH RD | | SPILLS |
| MAPLE VALLEY | S105392258 | UNKNOWN | SE 208T MAPLE VALLEY HWY | | SPILLS |
| MAPLE VALLEY | S105400637 | | 23832 SE 210TH | | SPILLS |
| MAPLE VALLEY | S105398715 | UNKNOWN | AT 21436 SE 262ND. | | SPILLS |
| MAPLE VALLEY | S106109683 | | 216TH / HWY 169 | | SPILLS |
| MAPLE VALLEY | S105400870 | | 2230 SE 231ST | | SPILLS |
| MAPLE VALLEY | S105400726 | S 304 AND 1ST PL S | 231ST / MAPLE VALLEY HWY | | SPILLS |
| MAPLE VALLEY | S105400725 | SW 124TH AND 18 SW | 231ST / MAPLE VALLEY HWY | | SPILLS |
| MAPLE VALLEY | S105400215 | | SE 231ST / MAPLE VALLEY HWY | | SPILLS |
| MAPLE VALLEY | S105400214 | | SE 231ST / MAPLE VALLEY HWY | | SPILLS |
| MAPLE VALLEY | S105400213 | | SE 231ST / MAPLE VALLEY HWY | | SPILLS |
| MAPLE VALLEY | 2000544208 | SOUTHEAST 231ST AND | SOUTHEAST 231ST AND | 0 | ERNS |
| MAPLE VALLEY | S105391191 | NORDIC CROSSROADS | 244TH AVE SE, JUST N OF HWY 18 | | SPILLS |
| MAPLE VALLEY | S106445902 | | 23415 SE 250 CT | | SPILLS |
| MAPLE VALLEY | S106846092 | FOUR CORNERS TOWING | 264TH AND HWY 169 | | SPILLS |
| MAPLE VALLEY | S106238937 | | 273RD PL / SE 222ND ST | | SPILLS |
| MAPLE VALLEY | S105389116 | FRANCO CONSTRUCTION | 288TH / 228TH | | SPILLS |
| MAPLE VALLEY | S106563307 | | 4311 S 321ST | | SPILLS |
| MAPLE VALLEY | S106846232 | | 240TH AVE SE | | SPILLS |
| MAPLE VALLEY | S105992555 | | 27329 221ST AVE SE | | SPILLS |
| MAPLE VALLEY | S106705385 | | 11051 1ST AVE S | | SPILLS |
| MAPLE VALLEY | S106845903 | | 22500 BLCK OF 416TH | | SPILLS |
| MAPLE VALLEY | S106846695 | | 22900 BLK CEDAR GROVE RD | | SPILLS |
| MAPLE VALLEY | S105685586 | | 2600 BLOCK SE 6TH | | SPILLS |
| MAPLE VALLEY | S105992961 | | 22200 BLOCK / SE 248TH AVE | | SPILLS |
| MAPLE VALLEY | S105388992 | UNK | 23100 BLOCK OF MAPLE VALLEY HWY SE IN | | SPILLS |
| MAPLE VALLEY | S105384935 | UNKNOWN | 25100 BLOCK OF MAPLE VALLEY HWY | | SPILLS |
| MAPLE VALLEY | S105554778 | | CEDAR GROVE ROAD | | SPILLS |
| MAPLE VALLEY | S106705018 | | DIRT ROAD | | SPILLS |
| MAPLE VALLEY | S106110024 | | DRIVEWAY TO 19441 SE 248TH ST | | SPILLS |
| MAPLE VALLEY | S106705750 | | INTERSECTION OF MAXWELL RD SE / LAKE | | SPILLS |

KING COUNTY, WA - ORPHAN SUMMARY

| City | EDR ID | Site Name | Site Address | Zip | Database(s) |
|---------------|------------|--|--|-----|-------------|
| MAPLE VALLEY | S105613386 | SISCHO PROPERTY | JUNCTION OF 270TH AVE SE / SE 243RD | | CSCSL |
| MAPLE VALLEY | S105889363 | | SE KENT KANGLEY / SR 169 | | SPILLS |
| MAPLE VALLEY | S106706135 | | 531 NE KENT VALLEY RD | | SPILLS |
| MAPLE VALLEY | S105392669 | UNKNOWN | KENT KANGLEY RD / SUMMIT-LANSBERG RD | | SPILLS |
| MAPLE VALLEY | S106845905 | | 23300 LAKE FRANCIS | | SPILLS |
| MAPLE VALLEY | S106445462 | FOUR CORNERS AUTO WRECKING | 26615 MAPLE VALLEY HIGHWAY | | SPILLS |
| MAPLE VALLEY | 8714495 | MAPLE VALLEY CHRISTIAN SCHOOL | MAPLE VALLEY CHRISTIAN SCHOOL | | ERNS |
| MAPLE VALLEY | S105554325 | | MAPLE VALLEY FACILITY | | SPILLS |
| MAPLE VALLEY | S105399518 | | 21637 MAPLE VALLEY | | SPILLS |
| MAPLE VALLEY | S105399181 | | 21637 A MAPLE VALLEY HWY | | SPILLS |
| MAPLE VALLEY | S105396332 | UNKNOWN | 23220 MAPLE VALLEY HWY SE, WILDERNESS BU | | SPILLS |
| MAPLE VALLEY | S106109795 | PAINTING CONTRACTOR | 21600 MAPLE VALLEY HWY SE | | SPILLS |
| MAPLE VALLEY | S105685693 | | MAPLE VALLEY HWY / WAX RD | | SPILLS |
| MAPLE VALLEY | S106846498 | | MAXWELL RD/1/2 MILE S OF LAKE FRANCIS RD | | SPILLS |
| MAPLE VALLEY | S105398016 | UNKNOWN | MAXWELL ROAD, | | SPILLS |
| MAPLE VALLEY | S105387541 | UNK | 1 MILE SOUTH OF SE KENT-KANGLY RD ON RET | | SPILLS |
| MAPLE VALLEY | S106563311 | | SE MUD MTN / 252ND AVE | | SPILLS |
| MAPLE VALLEY | S106846402 | | NEAR HWY 18 / 244TH | | SPILLS |
| MAPLE VALLEY | S105686528 | | PRECINCT 3 | | SPILLS |
| MAPLE VALLEY | S106845900 | | 9020 RD SE 4TH | | SPILLS |
| MAPLE VALLEY | S105395506 | UNKNOWN | WAS AT SE 270TH / 228TH SE, NOW AT RJC | | SPILLS |
| MAPLE VALLEY | S105390514 | UNKNOWN | 22013 SE WAX NEAR POST OFFICE,DUMPSTER | | SPILLS |
| MAPLE VALLEY | 90168084 | WITTE RD AND 231 | WITTE RD AND 231 | | ERNS |
| MAPLE VALLEY | S106846233 | | WITTE RD SE | | SPILLS |
| MAURY | S106846091 | | S OF GOLD BEACH / N OF SANDY SHORE | | SPILLS |
| MERCER ISLAND | S105889318 | SMC | *** | | SPILLS |
| MERCER ISLAND | S105554123 | | *** | | SPILLS |
| MERCER ISLAND | S105393814 | UNKNOWN | *** | | SPILLS |
| MERCER ISLAND | S106109853 | LAKESHORE MARINE CONSTRUCTION | *** | | SPILLS |
| MERCER ISLAND | 92254733 | SE 22ND ST & SE 60TH ST | SE 22ND ST & SE 60TH ST | | ERNS |
| MERCER ISLAND | S105888692 | | 60TH AVE SE, 2800 BLOCK | | SPILLS |
| MERCER ISLAND | S105391724 | CITY OF MERCER ISLAND | 88TH / 36TH ST TO CATCH BASIN | | SPILLS |
| MERCER ISLAND | S106110323 | PSE - PUGET SOUND ENERGY | 2552 88TH AVE SE | | SPILLS |
| MERCER ISLAND | S105465168 | | 4600 BLOCK OF FORREST AVE SE | | SPILLS |
| MERCER ISLAND | S105384760 | UNKNOWN | 3200 BLOCK OF W. MERCER WAY | | SPILLS |
| MERCER ISLAND | 99649916 | 4600 BLOCK OF EAST MERCER WAY | 4600 BLOCK OF EAST MERCER WAY | | ERNS |
| MERCER ISLAND | 8861854 | CORRYS DRY CLEANING | CORRYS DRY CLEANING | | ERNS |
| MERCER ISLAND | S105889824 | | NORTH END OF MERCER ISLAND I | | SPILLS |
| MERCER ISLAND | S105889708 | | NORTH END OF MERCER ISLAND | | SPILLS |
| MERCER ISLAND | S106446107 | RESIDENT | UP FROM 6252 E MERCER WAY | | SPILLS |
| MERCER ISLAND | S105686293 | RENTON WASTEWATER TREATMENT PLANT | E MARGINAL WAY / SE 72ND ST | | SPILLS |
| MERCER ISLAND | S106846048 | RABANCO | NIEGHBORHOOD OF 8410 BENOTHO PL | | SPILLS |
| MERCER ISLAND | 93325523 | SOUTH OF 7250 N. MERCER IS.WY | SOUTH OF 7250 N. MERCER IS.WY | | ERNS |
| MERCER ISLAND | 2000522624 | PROCTOR LANDING | PROCTOR LANDING | 0 | ERNS |
| MERCER ISLAND | 94383167 | 34245 67TH SE (BEHIND HOUSE-PRIVATE BERTH) | 34245 67TH SE (BEHIND HOUSE-PRIVATE BERTH) | | ERNS |
| MERCER ISLAND | 8721598 | F.D. TOOK TRANSFORMER TO THEIR STATION | F.D. TOOK TRANSFORMER TO THEIR STATION | | ERNS |
| MILTON-KING | S105555109 | | NEAR 40TH AVE S / 372ND ST | | SPILLS |

KING COUNTY, WA - ORPHAN SUMMARY

| City | EDR ID | Site Name | Site Address | Zip | Database(s) |
|------------------|------------|--|--|-----|-------------|
| MONTLAKE TERRACE | 92266221 | 21604 6TH AVE W. MOUNTLAKE TERR. (LAKESIDE APTS.) | 21604 6TH AVE W. MOUNTLAKE TERR. (LAKESIDE APTS.) | | ERNS |
| MUCKLESHOOT RES. | S105399170 | | *** | | SPILLS |
| NEW CASTLE | 90179938 | LAKE BOREN RAMP, STATE FISHERIES, WATER | LAKE BOREN RAMP, STATE FISHERIES, WATER | | ERNS |
| NEWCASTLE | S106238179 | | *** | | SPILLS |
| NEWCASTLE | S106109967 | PSE - PUGET SOUND ENERGY | 15538 SE 79TH PL | | SPILLS |
| NEWCASTLE | S105889636 | CITY OF NEWCASTLE | SE 84TH EAST OF 118TH | | SPILLS |
| NEWCASTLE | S106238290 | PSE - PUGET SOUND ENERGY | 11506 SE 85TH ST | | SPILLS |
| NEWCASTLE | S105395365 | UNKNOWN | 14000 SE 92ND ST, NEWCASTLE AREA COAL C | | SPILLS |
| NEWCASTLE | S107487697 | HAZELWOOD TEXACO | LAKE WA BLVD SE | | SPILLS |
| NEWCASTLE | S106445003 | | 14920 NEW CASTLE GOLF COURSE RD | | SPILLS |
| NEWPORT HILLS | 8862837 | RINDALL MIDDLE SCHOOL | RINDALL MIDDLE SCHOOL | | ERNS |
| NORMANDY PARK | S107474900 | UNKNOWN | *** | | SPILLS |
| NORMANDY PARK | S105399202 | UNKNOWN | *** | | SPILLS |
| NORMANDY PARK | S107672670 | CIYT OF NORMANDY PARK | NEAR 17532 6TH PL SW | | SPILLS |
| NORMANDY PARK | S106110229 | PSE - PUGET SOUND ENERGY | 2ND PLACE / NORMANDY PARK RD | | SPILLS |
| NORMANDY PARK | S106562570 | WATER DISTRICT 49 & DEPT OF TRANSPORTATION | 8TH PL SW JUST N OF SYLVESTER RD SW | | SPILLS |
| NORTH BEND | S107480595 | UNKNOWN | * | | SPILLS |
| NORTH BEND | S107480390 | LUMBER | * | | SPILLS |
| NORTH BEND | S107485361 | UNKNOWN | * | | SPILLS |
| NORTH BEND | S105398310 | UNKNOWN | *** | | SPILLS |
| NORTH BEND | S107476250 | UNKNOWN | SE 146TH / 468TH AVE SE, NORTHBEND | | SPILLS |
| NORTH BEND | S105391047 | UNOCAL SERVICE STN 2237 | 330 / 354 E NORTH BEND WAY | | CSCSL NFA |
| NORTH BEND | S105555303 | BARKER ENTERPRISES | MP 42 ON MEDIAN OF I-90 | | SPILLS |
| NORTH BEND | S107480669 | UNKNOWN | 447TH NEAR "RIVER BEND" SIGN | | SPILLS |
| NORTH BEND | S107480735 | UNKNOWN | 462ND SE. | | SPILLS |
| NORTH BEND | 8722567 | NORTH BEND SEWAGE TREATMENT | NORTH BEND SEWAGE TREATMENT | | ERNS |
| NORTH BEND | S107474150 | UNKNOWN | BY BEND AREA AIR FIELD | | SPILLS |
| NORTH BEND | S107672337 | | 5600 BLOCK 372ND PL. SE | | SPILLS |
| NORTH BEND | S105384753 | COKAMAR TRUCKING | 17800 BLOCK OF CEDAR FALLS RD | | SPILLS |
| NORTH BEND | S105686441 | | 17600 BLOCK, CEDAR FALLS RD | | SPILLS |
| NORTH BEND | S105385846 | SCHULTZ DISTRIBUTING | 9120 BOALSCH AVE | | SPILLS |
| NORTH BEND | S105395646 | TRUCKING | EAST BOUND I-90, MILE POST 48 (| | SPILLS |
| NORTH BEND | S105464551 | | 719 CEDAR AVE | | SPILLS |
| NORTH BEND | S106444602 | | DOROTHY LAKE RD / MIDDLE FORK RD | | SPILLS |
| NORTH BEND | S107487654 | NORTHERN ROUTES TRANSPORTATION, INC. | EASTBOUND I-90, WEST OF MILE POST 48 | | SPILLS |
| NORTH BEND | S105685480 | GOLDEN STATE FOODS | EASTBOUND I-90, MILE POST 48 | | SPILLS |
| NORTH BEND | S107479356 | EDGEWICK VILLAGE GAS AND DELI | EXIT 34, I-90 | | SPILLS |
| NORTH BEND | S107473460 | | I-90, EXIT 34 | | SPILLS |
| NORTH BEND | S105399720 | | EXIT 34 ON INTERSTATE 90 | | SPILLS |
| NORTH BEND | S105397601 | UNKNOWN | EXIT 42 OFF I-90, GO | | SPILLS |
| NORTH BEND | 99609469 | SOUTH FORK OF SNOQUALMIE RIVER / OFF HWY 82 | SOUTH FORK OF SNOQUALMIE RIVER / OFF HWY 82 | | ERNS |
| NORTH BEND | S105394229 | C.H.I. WEST | 52000 HOMESTEAD VALLEY, CHI WEST HYDRO E | | SPILLS |
| NORTH BEND | 2000541753 | 52000 SE HOMESTEAD VALLEY | 52000 SE HOMESTEAD VALLEY | 0 | ERNS |
| NORTH BEND | S105397517 | TRUCKING COMPANY | WB I 90, W OF SR 18 | | SPILLS |
| NORTH BEND | 94395172 | SE MIDDLE FORK ROAD, 1-2 MILES EAST OF 468 ON THE MIDDLEFORK | SE MIDDLE FORK ROAD, 1-2 MILES EAST OF 468 ON THE MIDDLEFORK | | ERNS |

KING COUNTY, WA - ORPHAN SUMMARY

| City | EDR ID | Site Name | Site Address | Zip | Database(s) |
|----------------|------------|------------------------------------|---|-----|-------------|
| NORTH BEND | S105398185 | UNKNOWN / AUTO THIEF | MIDDLE FORK ROAD | | SPILLS |
| NORTH BEND | S106846010 | | MILE OF HWY 18 ON I-90 | | SPILLS |
| NORTH BEND | S105889718 | SWIFT TRANSPORTATION | I-90, MILE MARKER 28 WESTBOUND | | SPILLS |
| NORTH BEND | S107487050 | ASSOCIATED GROCERS | I-90 MILE POST 29.5 | | SPILLS |
| NORTH BEND | S105398641 | UNKNOWN | I-90, MILEPOST 36.5, EASTBOUND | | SPILLS |
| NORTH BEND | S105390085 | UNKNOWN | NEAR I-90 EXIT 42 | | SPILLS |
| NORTH BEND | S105388691 | SILVERSTREAK INC | 468 SE NEAR MIDDLE FORK | | SPILLS |
| NORTH BEND | S105387372 | FELON | 45810 SE NORTHBEND WAY EAST OF NORTHBEN | | SPILLS |
| NORTH BEND | S105789188 | | SOUTH OF I-18 / I-90 | | SPILLS |
| NORTH BEND | 90191046 | 700' W. OF EDGEWICK ON N. BEND WAY | 700' W. OF EDGEWICK ON N. BEND WAY | | ERNS |
| NORTH BEND | S106782666 | | NW R.V. PARK, #9B, 45810 SE NORTH BEND WAY, | | CDL |
| NORTH BEND | S106782667 | | W RIBARY WAY | 0 | CDL |
| NORTH BEND | S107476593 | UNK | 5 MI SE OF NORTH BEND, EXIT 38 OFF I-90. | | SPILLS |
| NORTH BEND | S107480721 | BURNS JOHN | WB SR 18 / RAGING RIVER BRIDGE | | SPILLS |
| NORTH BEND | S107673109 | | TRAIL OFF NORTHBEND WAY | | SPILLS |
| NORTH BEND | S107480678 | UNKNOWN | UNK | | SPILLS |
| NORTH BEND | S105465448 | | I-90 WESTBOUND MP 29 | | SPILLS |
| NORTH BEND | S105889472 | | WESTBOUND I-90 AROUND THE 28 MILEPOST | | SPILLS |
| NORTH BEND | S105889147 | WERNER | WESTBOUND I-90, WEST OF EXIT 31 | | SPILLS |
| NOT APPLICABLE | 1007445341 | VASHON ISLAND LANDFILL | 18850 130TH AVE SW | | ODI |
| NOT APPLICABLE | 1007445340 | HOBART LANDFILL | 23421 ISSAQUAH-HOBART ROAD | | ODI |
| NW SEATTLE | 90165756 | JACOBSON DOCK 5355 28TH AVE. | JACOBSON DOCK 5355 28TH AVE. | | ERNS |
| PACIFIC | S105391170 | UNKNOWN | * | | SPILLS |
| PACIFIC | S105390673 | UNKNOWN | * | | SPILLS |
| PACIFIC | S106238112 | | *** | | SPILLS |
| PACIFIC | S106445009 | | 3RD AVENUE SOUTHEAST | | SPILLS |
| PACIFIC | S105385550 | UNKNOWN | 36200 BLOCK OF W VALLEY HWY. ACROSS FRO | | SPILLS |
| PACIFIC | 2001010066 | | 244 ROY ROAD SE | | HMIRS |
| PACIFIC (KING) | S107475922 | UNKNOWN | * | | SPILLS |
| PACIFIC (KING) | S107476072 | UNK | * | | SPILLS |
| PACIFIC (KING) | S107486468 | UNKNOWN | 3RD NW / FRONTAGE AVE | | SPILLS |
| PACIFIC (KING) | S106561914 | | SR 167 / MILWAUKEE | | SPILLS |
| PACIFIC (KING) | S106846446 | | ACROSS FROM 220 TACOMA BLVD S | | SPILLS |
| PACIFIC (KING) | S107487613 | UNKNOWN | 200 BLOCK OF TACOMA BOULEVARD SOUTH | | SPILLS |
| PACIFIC (KING) | S107476114 | UNKNOWN | 8TH ST E / HWY 167 1 OR 2 MILES NORTH | | SPILLS |
| PACIFIC (KING) | S107480607 | ARCO # 5567 | 4001 ELLINGSON ROAD | | SPILLS |
| PACIFIC (KING) | S107673223 | ALLWEST SHORING | 230 FRONTAGE RD S | | SPILLS |
| PACIFIC (KING) | S107487517 | PSE - PUGET SOUND ENERGY | 316 MILWAULKIE BOULEVARD | | SPILLS |
| PACIFIC (KING) | S107476353 | | 207 NYBERG | | SPILLS |
| PACIFIC (KING) | S107486699 | | 207 NYBERG | | SPILLS |
| PACIFIC (KING) | S106846124 | | 1087 VALENTINE AVE S | | SPILLS |
| PACIFIC (KING) | S107486328 | EMERALD SERVICES | 995 VALENTINE AVENUE | | SPILLS |
| PACIFIC (KING) | S106563493 | PRO-TRUCK | 985 W VALLEY HI | | SPILLS |
| POINT WELLS | 8853618 | CHEVRON TERMINAL POINT WELLS | CHEVRON TERMINAL POINT WELLS | | ERNS |
| POINT WELLS | 93306284 | CHEVRON TERMINAL | CHEVRON TERMINAL | | ERNS |
| PORT ANGELES | 2003643138 | PIER 1 | PIER 1 | | ERNS |
| PORT TOWNSEND | 98465424 | BUSH POINT PUGET SOUND | BUSH POINT PUGET SOUND | | ERNS |

KING COUNTY, WA - ORPHAN SUMMARY

| City | EDR ID | Site Name | Site Address | Zip | Database(s) |
|---------------|------------|-------------------------------------|--|-----|-------------|
| PORT TOWNSEND | 2000537898 | PORT HADLOCK | PORT HADLOCK | 0 | ERNS |
| PORTAGE | 90177775 | KINGSBURY BEACH | KINGSBURY BEACH | | ERNS |
| PRESTON | S105992283 | | *** | | SPILLS |
| PRESTON | S106562893 | USF REDDAWAY, INC. | EASTBOUND LANE OF HI 18 | | SPILLS |
| PRESTON | S106846693 | | 3.6 MILES ON 90 20 RD FROM I-90 | | SPILLS |
| PRESTON | S105396169 | LOREN STEVENS | 8502 PRESTON FALL CITY RD | | SPILLS |
| PRESTON | S105390914 | DENNIS PETROLEUM | 29025 SE PRESTON WAY CASCADE ROCK | | SPILLS |
| PUGET SOUND | 92279021 | ELLIOT BAY | ELLIOT BAY | | ERNS |
| RAVENSDALE | S105393073 | UNKNOWN | *** | | SPILLS |
| RAVENSDALE | S105393072 | UNKNOWN | *** | | SPILLS |
| RAVENSDALE | S105992962 | | 35203 SE 252ND AVE | | SPILLS |
| RAVENSDALE | S105686215 | | 24825 SE 258TH ST | | SPILLS |
| RAVENSDALE | S105992160 | | 38700 BLOCK CUMBERLAND-KANASKAT RD | | SPILLS |
| RAVENSDALE | S106109580 | | COURTNEY RD | | SPILLS |
| RAVENSDALE | S105993187 | BONNEVILLE POWER ADMINISTRATION | KENT-KANGLEY RD | | SPILLS |
| RAVENSDALE | S105395844 | UNKNOWN | 30213 334TH SE IN RAVENSDALE | | SPILLS |
| REDMAN | 8865609 | 175TH NE LAKE SAMMISH APARTMENTS | 175TH NE LAKE SAMMISH APARTMENTS | | ERNS |
| REDMAN | 99615060 | 195TH ST | 195TH ST | | ERNS |
| REDMAN | 2002630660 | 11441 WILLOWS RD NORTH EAST | 11441 WILLOWS RD NORTH EAST | 0 | ERNS |
| REDMANS | 2002602964 | 23410 NORTH EAST NOVILTY HILL RD | 23410 NORTH EAST NOVILTY HILL RD | 0 | ERNS |
| REDMANS | 2002596870 | 23410 NORTH EAST NOVILTY HILL RD | 23410 NORTH EAST NOVILTY HILL RD | 0 | ERNS |
| REDMOND | S105464719 | | *** | | SPILLS |
| REDMOND | S106444740 | | *** | | SPILLS |
| REDMOND | S106562029 | REDMOND FIRE DEPT TRAINING FACILITY | *** | | SPILLS |
| REDMOND | S106238873 | | *** | | SPILLS |
| REDMOND | S106445813 | SHRED IT OF W. WASH | *** | | SPILLS |
| REDMOND | S106563456 | SCHOLTEN ROOFING | *** | | SPILLS |
| REDMOND | S107473979 | | *** | | SPILLS |
| REDMOND | S107475667 | UNKNOWN | *** | | SPILLS |
| REDMOND | S105789439 | NONE | *** | | SPILLS |
| REDMOND | S106705123 | LES KRUTCHER CONTRACTORS | *** | | SPILLS |
| REDMOND | S105686182 | | *** | | SPILLS |
| REDMOND | S107672505 | | 124TH / WILLOWS RD | | SPILLS |
| REDMOND | S106445124 | AEROJET | 11411 - 139TH PL NE - BLDG 63 | | SPILLS |
| REDMOND | S107475277 | MAINTANANCE YARD | 140TH / WILLOWS | | SPILLS |
| REDMOND | 97050188 | | 148TH AVE SE | | HMIRS |
| REDMOND | S106706123 | SAFEWAY | 148TH / NE 24TH | | SPILLS |
| REDMOND | S107486416 | PARKWOOD APT. | 175TH AVE / NE 80TH | | SPILLS |
| REDMOND | S105686625 | | SR 202 (REDMOND FALL CITY RD) AT 236TH | | SPILLS |
| REDMOND | S107487262 | | SR 203 AT 124TH | | SPILLS |
| REDMOND | S107155147 | PSE | N 208TH / NOVELTY HILL RD | | SPILLS |
| REDMOND | S105399131 | | 224TH AVE NE | | SPILLS |
| REDMOND | S105993552 | QUADRANT HOMES | 229TH AVE NE / NE 81ST ST | | SPILLS |
| REDMOND | S107154313 | CADMAN | 232ND / 133RD | | SPILLS |
| REDMOND | S107486538 | HOSS BROS. CONST. | 232ND / 133RD | | SPILLS |
| REDMOND | S107154729 | HOWSER BROTHERS CONST. | 232ND / 133RD | | SPILLS |
| REDMOND | S107154725 | HOSS BROTHERS CONST. | 232ND / 133RD | | SPILLS |

KING COUNTY, WA - ORPHAN SUMMARY

| City | EDR ID | Site Name | Site Address | Zip | Database(s) |
|---------|------------|-------------------------------------|--|-----|-------------|
| REDMOND | S107154716 | HOFF BROS. CONST. | 232ND / 133RD | | SPILLS |
| REDMOND | S107154668 | GLY CONST. | 232RD / 133RD | | SPILLS |
| REDMOND | S106445094 | | 238TH AVE NE | | SPILLS |
| REDMOND | S105889085 | | 264TH NE NE 40TH | | SPILLS |
| REDMOND | S107479903 | UNKNOWN | 1/2 TO 3/4 FULL BARREL, CONTENTS UNKNOWN | | SPILLS |
| REDMOND | S105390528 | WASTE MANAGEMENT - NORTHWEST | NE 36TH / 157TH MICRO SOFT PARK | | SPILLS |
| REDMOND | S106846116 | | 38TH BLCK OF 175TH | | SPILLS |
| REDMOND | S107487635 | | NE 42ND PL / 260TH NE | | SPILLS |
| REDMOND | S105401069 | TRUCKING COMPANY | HWY 520 / AVONDALE RD | | SPILLS |
| REDMOND | S105554484 | UNITED STATES POSTAL SERVICE - USPS | EAST 520, MARYMOOR PARK EXIT | | SPILLS |
| REDMOND | S107155828 | UNKNOWN | 18700 NE 65TH ST REDMOND - GENIE SCISSOR | | SPILLS |
| REDMOND | S105387842 | GENIE INDUSTRIES | 18700 NE 65TH ST BLDG A 98052 | | SPILLS |
| REDMOND | S106563187 | GENIE INDUSTRIES | 18700 NE 65TH ST | | SPILLS |
| REDMOND | S107475502 | OLYPMIC PIPELINE | NE 75TH ST, ROSE HILL JR HIGH SCHOOL | | SPILLS |
| REDMOND | S106110029 | | NE 78TH PL / 229TH DR NE | | SPILLS |
| REDMOND | S107477491 | CADMAN | 18816 NE 80TH AVE ON UNION HILL RD. | | SPILLS |
| REDMOND | S105392830 | DRILLING CONTRACTOR | NE 87TH / 148TH NE | | SPILLS |
| REDMOND | 2000528217 | NORTHEAST 87TH STREET & | NORTHEAST 87TH STREET & | 0 | ERNS |
| REDMOND | S107475771 | CONSTRUCTION | 15525 NE 90TH ST, NEW 90TH ST BRIDGE PRO | | SPILLS |
| REDMOND | 2000520180 | NE 90TH STREET BRIDGE | NE 90TH STREET BRIDGE | 0 | ERNS |
| REDMOND | S105888830 | SNO KING WASTE MANAGEMENT | W AIMES LAKE DR NE | | SPILLS |
| REDMOND | S105400824 | SMOKEY POINT DISTRIBUTERS INC | ALDER CREST / REDMOND RIDGE DRIVE NE | | SPILLS |
| REDMOND | S107154218 | ASSOCIATED PETROLEUM | ALDERCREST DRIVE | | SPILLS |
| REDMOND | S107154724 | HOS BROTHERS | 2332 AVE NE / 133TH WAY | | SPILLS |
| REDMOND | 93325526 | AVONDALE RD. AT 95TH | AVONDALE RD. AT 95TH | | ERNS |
| REDMOND | S107486991 | UNKNOWN | AVONDALE RD @ NE 116TH | | SPILLS |
| REDMOND | 90154864 | BACK ROAD TO MARY MEARLS PARK | BACK ROAD TO MARY MEARLS PARK | | ERNS |
| REDMOND | S107474964 | WASTE MANAGEMENT | 14730 BEAR CREEK LANE | | SPILLS |
| REDMOND | S106562512 | WASTE MANAGEMENT | 6500 BLOCK OF 188TH PL NE | | SPILLS |
| REDMOND | S105991937 | | 23300 BLOCK NE 86TH | | SPILLS |
| REDMOND | S105391689 | UNKNOWN | 5700 BLOCK OF 290TH, AIMES LAKE-CARNATIO | | SPILLS |
| REDMOND | S105399003 | DEVELOPER | 10735 CEDAR PARK CRESCENT NE | | SPILLS |
| REDMOND | S105396166 | CONSTRUCTION CO | CEDAR PARK CRESCENT DR NE, | | SPILLS |
| REDMOND | 2001558872 | CEDAR PARK CRESCENT DRIVE NE | CEDAR PARK CRESCENT DRIVE NE | 0 | ERNS |
| REDMOND | S105554337 | TRI-STATE CONSTRUCTION | CORNER OF AVONDALE AND 132ND STREET | | SPILLS |
| REDMOND | S107486795 | PSE OR MICHAELS POWER EQUIPMENT | CORNER OF NOVELTY HILL RD / 248TH | | SPILLS |
| REDMOND | S107475407 | | NE CORNER OF NE 60TH / 132ND | | SPILLS |
| REDMOND | S106239292 | WASTE MANAGEMENT | 9214 133RD CT NE | | SPILLS |
| REDMOND | S106445863 | | 9812 173RD CT NE | | SPILLS |
| REDMOND | S107474764 | UNKNOWN | DUVALL-WOODINVILLE RD AT AVONDALE | | SPILLS |
| REDMOND | S107486367 | TRI-STATE CONSTRUCTION | 23410 NORTH EAST NOVELTY HILL ROAD | | SPILLS |
| REDMOND | S105993271 | RECYCLE TRUCK | 520 WB, EAST OF 148TH | | SPILLS |
| REDMOND | S105400818 | TRI-STATE CONSTRUCTION | 23410 NORTH EAST NOVILTY HILL ROAD | | SPILLS |
| REDMOND | S105790036 | | EASTBOUND 520, JUST E OF W LAKE SAMAMISH | | SPILLS |
| REDMOND | S107487431 | | N. END OF LAKE SAMMAMISH. | | SPILLS |
| REDMOND | S106562434 | GENIE CO. - CRANE CO. | EVANS CK @ WOODRIDGE ACROSS THE STREET | | SPILLS |
| REDMOND | S107477174 | UNK | 5 GALLON PLASTIC CONTAINER ABOUT HALF FU | | SPILLS |

KING COUNTY, WA - ORPHAN SUMMARY

| City | EDR ID | Site Name | Site Address | Zip | Database(s) |
|---------|------------|--|--|-----|-------------|
| REDMOND | S105465496 | | IDLEWOOD PARK | | SPILLS |
| REDMOND | S106445451 | WILCOX & FLEGELL OIL CO | 22631 NE INGLEWOOD HILL | | SPILLS |
| REDMOND | 90179944 | E LAKE SAMMAMISH PRKWAY REDMOND BELL RD | E LAKE SAMMAMISH PRKWAY REDMOND BELL RD | | ERNS |
| REDMOND | 99606159 | LAKE SAMMAMISH | LAKE SAMMAMISH | | ERNS |
| REDMOND | S107474523 | MECHANIC | WEST LAKE SAMMAMISH PARKWAY | | SPILLS |
| REDMOND | S105389803 | UNKNOWN | WEST LAKE SAMMAMISH WAY | | SPILLS |
| REDMOND | 96482120 | LIQUID IS LEAKING FROM SOME ONTO PROPERTY. | LIQUID IS LEAKING FROM SOME ONTO PROPERTY. | | ERNS |
| REDMOND | S107156147 | UNKNOWN | MARYMOOR PARK | | SPILLS |
| REDMOND | S107155646 | UNK | 6722 238TH NE REDMOND | | SPILLS |
| REDMOND | 92392834 | NEAR 148TH & WILLOWS ROAD | NEAR 148TH & WILLOWS ROAD | | ERNS |
| REDMOND | 90179884 | NEXT TO BOATLAND IN REDMOND | NEXT TO BOATLAND IN REDMOND | | ERNS |
| REDMOND | S107153966 | | NOVELTY HILL RD / 230TH | | SPILLS |
| REDMOND | S105554411 | | NOVELTY HILL ROAD / 232 STEET | | SPILLS |
| REDMOND | S107475377 | PSE - PUGET SOUND ENERGY | 12805 NOVELTY HILL RD | | SPILLS |
| REDMOND | S107473513 | GLY CONSTRUCTION? | 23410 NE NOVELTY HILL RD | | SPILLS |
| REDMOND | S105399418 | TRI STATE CONSTRUCTION | NOVELTY HILL ROAD / 230TH ST | | SPILLS |
| REDMOND | S105686804 | REDMOND RIDGE DEVELOPMENT? | N OF REDMOND RIDGE DR / NE ALDERCREST DR | | SPILLS |
| REDMOND | S105399578 | GENIE | EAST OF 185TH | | SPILLS |
| REDMOND | S107480692 | UNKNOWN | 520 OVERPASS AT REDMOND WAY ON WEST LAKE | | SPILLS |
| REDMOND | S107153355 | | 19515 PARADISE LAKE RD | | SPILLS |
| REDMOND | S107672564 | | PARCEL K | | SPILLS |
| REDMOND | S107673197 | AEROJET | 11650 137TH PL NE | | SPILLS |
| REDMOND | S105889241 | REDMOND RIDGE PROJECT | 8665 REDMOND RIDGE DRIVE NE | | SPILLS |
| REDMOND | S106562172 | | REDMOND @ ARCHSTONE | | SPILLS |
| REDMOND | S105554217 | WATSON PAVING / REDMOND RIDGE DEVEL | REDMOND RIDGE DR NEAR NE 98TH PL | | SPILLS |
| REDMOND | S107673268 | CITY OF REDMOND | REDMOND WAY / 160TH AVE NE | | SPILLS |
| REDMOND | S107673090 | WASTE MGT | 17601 REDMOND FALLCITY RD | | SPILLS |
| REDMOND | S107474071 | EMERALD SERVICES | REDMOND WAY BETWEEN 135TH / 140TH | | SPILLS |
| REDMOND | S107487496 | QUADRANT HOMES | REDMOND RIDGE DR NE / NE 98TH PL | | SPILLS |
| REDMOND | S107474261 | REDMOND RIDGE DEVELOPMENT | REDMOND RIDGE DRIVE, | | SPILLS |
| REDMOND | S107155848 | UNKNOWN | 20245 REDMOND-FALL CITY ROAD 1ST DRIVEW | | SPILLS |
| REDMOND | S105390715 | CUSTOMER AT GAS STATION | 17809 REDMOND-FALL CITY RD | | SPILLS |
| REDMOND | 2000527908 | ROSE HILL JR HIGH SCHOOL | ROSE HILL JR HIGH SCHOOL | 0 | ERNS |
| REDMOND | 90154848 | H.D SPORTS | H.D SPORTS | | ERNS |
| REDMOND | S107487806 | HOS. BROTHERS TRUCKING | TRILOGY @ REDMOND RIDGE | | SPILLS |
| REDMOND | S107156256 | UNKNOWN | UNDER 145TH ST BRIDGE | | SPILLS |
| REDMOND | 20018008 | | 11811 NE UNION HILL RD | | HMIRS |
| REDMOND | 96482145 | UNION HILL | UNION HILL | | ERNS |
| REDMOND | 2005706847 | 18001 NE UNION HILL RD | 18001 NE UNION HILL RD | | HMIRS |
| REDMOND | 2005711902 | 18001 NE UNION HILL RD | 18001 NE UNION HILL RD | | HMIRS |
| REDMOND | 2005709009 | 18001 UNION HILL RD NE | 18001 UNION HILL RD NE | | HMIRS |
| REDMOND | 2005706213 | 18001 NE UNION HILL RD | 18001 NE UNION HILL RD | | HMIRS |
| REDMOND | 2005704669 | 18001 NE UNION HILL RD | 18001 NE UNION HILL RD | | HMIRS |
| REDMOND | 2005712524 | 18001 NE UNION HILL ROAD | 18001 NE UNION HILL ROAD | | HMIRS |
| REDMOND | 2005712506 | 18001 NE UNION HILL RD | 18001 NE UNION HILL RD | | HMIRS |
| REDMOND | 2002067259 | | UNION HILL RD | | HMIRS |
| REDMOND | S107480434 | POWER | UNION HILL ROAD | | SPILLS |

KING COUNTY, WA - ORPHAN SUMMARY

| City | EDR ID | Site Name | Site Address | Zip | Database(s) |
|---------|------------|---|---|-----|-------------|
| REDMOND | 2005711901 | 18001 NE UNION HILL RD | 18001 NE UNION HILL RD | | HMIRS |
| REDMOND | 2005711321 | 18001 NE UNION HILL ROAD | 18001 NE UNION HILL ROAD | | HMIRS |
| REDMOND | 2005712326 | 18001 UNION HILL RD NE | 18001 UNION HILL RD NE | | HMIRS |
| REDMOND | 2005710996 | 18001 UNION HILL ROAD | 18001 UNION HILL ROAD | | HMIRS |
| REDMOND | S107480654 | UNKNOWN | UNK | | SPILLS |
| REDMOND | S107486564 | | UNKONWN / TRAFFIC STOP | | SPILLS |
| REDMOND | S105788549 | PSE - PUGET SOUND ENERGY | 9201 225TH WAY NE | | SPILLS |
| REDMOND | S107477896 | HOLIDAY PARKS, INC | 9900 WILLOWS RD (NEAR WILLOWS RUN GOLF C | | SPILLS |
| REDMOND | S107476807 | UNK | 30 YDS OFFSHORE, 100 YDS N OF ADDRESS | | SPILLS |
| REDONDO | 90191024 | PARKINGLOT OF CONDO INTO DRAINS PUGET S. | PARKINGLOT OF CONDO INTO DRAINS PUGET S. | | ERNS |
| REDONDO | 90165595 | POVERTY BAY / PUGET SOUND REDONDO BEACH NEAR MARINE VIEW DR. | POVERTY BAY / PUGET SOUND REDONDO BEACH NEAR MARINE VIEW DR. | | ERNS |
| RENTIN | 92301312 | LOGAN AVE NORTH SIX STREET | LOGAN AVE NORTH SIX STREET | | ERNS |
| RENTON | S107476105 | UNKNOWN | 19039 108TH (BENSON RD) SE RESIDENCE A | | SPILLS |
| RENTON | S107672492 | | * | | SPILLS |
| RENTON | S107486316 | UNKNOWN | * | | SPILLS |
| RENTON | S107476031 | UNKNOWN | * | | SPILLS |
| RENTON | S105391965 | UNKNOWN | * | | SPILLS |
| RENTON | S105391928 | UNKNOWN | * | | SPILLS |
| RENTON | S105390415 | ORCA BAY SEAFOODS | * | | SPILLS |
| RENTON | S107154227 | AUTO SHOP | *** | | SPILLS |
| RENTON | S106444613 | | *** | | SPILLS |
| RENTON | S106562413 | | *** | | SPILLS |
| RENTON | S105555345 | KENTUCKY FRIED CHICKEN | *** | | SPILLS |
| RENTON | S105555115 | | *** | | SPILLS |
| RENTON | S105991857 | KING COUNTY | *** | | SPILLS |
| RENTON | S106238287 | | *** | | SPILLS |
| RENTON | S105789965 | | *** | | SPILLS |
| RENTON | S107476468 | UNK | *** | | SPILLS |
| RENTON | S105685452 | | *** | | SPILLS |
| RENTON | S105789493 | | *** | | SPILLS |
| RENTON | S105789185 | | *** | | SPILLS |
| RENTON | S105399505 | | *** | | SPILLS |
| RENTON | S105395067 | MANUFACTURER | *** | | SPILLS |
| RENTON | S105389727 | UNKNOWN | *** | | SPILLS |
| RENTON | S105389356 | TRANSPORT | *** | | SPILLS |
| RENTON | S107476184 | UNKNOWN | Y 10636 SE 174TH ST | | SPILLS |
| RENTON | S107475943 | RAINIER DISPOSAL | 8525 SOUTH 112TH ST | | SPILLS |
| RENTON | S107155750 | UNKNOWN | 124TH AVE SE, JUST SOUTH OF 199TH, NEAR | | SPILLS |
| RENTON | S106782691 | | 18005 SE 128TH SOUTH, | | CDL |
| RENTON | S107673123 | | 12TH AVE SE / SE 202ND PL | | SPILLS |
| RENTON | S106110481 | PSE - PUGET SOUND ENERGY | 143RD AVE S / S 216TH ST | | SPILLS |
| RENTON | S106782695 | | 198343 SE 150TH ST., | | CDL |
| RENTON | S105399480 | SAME AS ABOVE | 150TH SW / SUNSET BLVD | | SPILLS |
| RENTON | S107155263 | RESIDENT | 15400 SE 155TH PL RENTON, UNIT 40 "EMER | | SPILLS |
| RENTON | S107153350 | | 19224 SW 164 | | SPILLS |
| RENTON | S106238638 | | SE 167 / 174TH AVE | | SPILLS |

KING COUNTY, WA - ORPHAN SUMMARY

| City | EDR ID | Site Name | Site Address | Zip | Database(s) |
|--------|------------|--|--|-----|-------------|
| RENTON | S107487131 | MERCURY EXPRESS, LTD | HWY 167, SOUTH OF 180TH ST BRIDGE | | SPILLS |
| RENTON | S107153298 | | 167TH AT NB 405 EXIT | | SPILLS |
| RENTON | S107479016 | UNKNOWN | 167TH SOUTH OF 405 | | SPILLS |
| RENTON | S105789526 | | SR 169 @ 2201 | | SPILLS |
| RENTON | S105889822 | PSE - PUGET SOUND ENERGY | 172ND PL SE / SR 900 | | SPILLS |
| RENTON | S105394609 | UNKNOWN | 180TH / BENSON HWY, IN FRED MEYER PARKIN | | SPILLS |
| RENTON | S106782692 | | 18616-109TH AV SE, | | CDL |
| RENTON | S106445907 | | 36470 SE 191ST | | SPILLS |
| RENTON | S107487296 | | S 192ND ST OFF OF TALBOT RD | | SPILLS |
| RENTON | S107154025 | | SE 196TH AVE | | SPILLS |
| RENTON | S107478633 | UNKNOWN | 196TH AVE SE INTO MAPLE VALLEY HWY. SE J | | SPILLS |
| RENTON | S107481487 | | 21700 SE 256TH WAY | | SPILLS |
| RENTON | S107475398 | PSE- PUGET SOUND ENERGY | N 26TH / LAKE WASHINGTON BLVD N | | SPILLS |
| RENTON | S105889883 | | 3011 NE 2ND AVE | | SPILLS |
| RENTON | 2004120480 | | 34TH STREET | | HMIRS |
| RENTON | S105398669 | SAFEWAY GAS STATION | 200 SOUTH 3RD | | SPILLS |
| RENTON | S107672933 | | NB 405 - 30TH LANE 1 / 2 | | SPILLS |
| RENTON | S107485496 | UNKNOWN | NB 405 / SR165 | | SPILLS |
| RENTON | 2005617061 | 851 SW 43RD STREET | 851 SW 43RD STREET | | ERNS |
| RENTON | S107476592 | DRUG LAB | 19843 SE 50TH ST - RESIDENCE RURAL AREA | | SPILLS |
| RENTON | S107473980 | PUGET SOUND ENERGY | 12115 SE 71ST | | SPILLS |
| RENTON | 99624105 | 78TH AVE AND 112TH STREET. NORTH OF RENTON AIRPORT NR LAKERI | 78TH AVE AND 112TH STREET. NORTH OF RENTON AIRPORT NR LAKERI | | ERNS |
| RENTON | S105788442 | BITTERROOT INTERNATIONAL SYSTEMS INC. | 1601 N 8TH ST | | SPILLS |
| RENTON | S105789009 | COMMERCIAL PACIFIC CO | 1601 NORTH 8TH ST | | SPILLS |
| RENTON | S107483525 | FIBRES INTERNATIONAL | 16442 SR 900 | | SPILLS |
| RENTON | 90184569 | ACROSS THE STREET FROM 10223 (SE 200 ST?) | ACROSS THE STREET FROM 10223 (SE 200 ST?) | | ERNS |
| RENTON | S106239564 | | ACROSS FROM 4210 JONES AVE NE | | SPILLS |
| RENTON | S106705997 | | ACROSS FROM 4260 NE 4TH | | SPILLS |
| RENTON | S105465840 | PSE - PUGET SOUND ENERGY | 17620 137TH AVE SE | | SPILLS |
| RENTON | S107473892 | BNSF RR | BARNETT RD AT BNSF RR TRACK | | SPILLS |
| RENTON | S106445095 | | BEACON WAY SE / PUGET DRIVE | | SPILLS |
| RENTON | S107672472 | | BEACON COALMINE RD | | SPILLS |
| RENTON | S107154752 | PROPERTY OWNER | 13336 BEACON COAL MINE RD (NEXT TO) | | SPILLS |
| RENTON | 90179895 | BEHIND ABOVE ADDRESS | BEHIND ABOVE ADDRESS | | ERNS |
| RENTON | S107156420 | WASTE MGT | 1300 BLCK OF EAGLE RIDGE DRIVE | | SPILLS |
| RENTON | S107476623 | AEROSPACE MFGR | BLDG 4-82 | | SPILLS |
| RENTON | 90191036 | 470 BLDG. (HAZ.WASTE BLDG) USE D-9 GATE | 470 BLDG. (HAZ.WASTE BLDG) USE D-9 GATE | | ERNS |
| RENTON | S107487419 | | 200 BLOCK NILE AVE NE | | SPILLS |
| RENTON | S105393005 | TRUCKING CO | 15600 BLOCK OF SE 142ND AVE | | SPILLS |
| RENTON | S105391743 | SEABORN PILE DRIVING | 4400 BLOCK OF LAKE WA BLVD N, N END OF B | | SPILLS |
| RENTON | S105390539 | SOUND FORD | 500 BLOCK OF SOUTH GRADY WAY | | SPILLS |
| RENTON | S105385082 | UNKNOWN | 13400 BLOCK OF BEACON COAL MINE ROAD (SK | | SPILLS |
| RENTON | S106109934 | | 17000 BLOCK 174TH SE | | SPILLS |
| RENTON | S107154795 | KING COUNTY SOLID WASTE | 4300 BLOCK LAKE WA BLVD, NEAR BARBEE MIL | | SPILLS |
| RENTON | S105685448 | | 17900 BLOCK, SE JONES RD | | SPILLS |
| RENTON | S107480585 | BOEING | BOEING | | SPILLS |

KING COUNTY, WA - ORPHAN SUMMARY

| City | EDR ID | Site Name | Site Address | Zip | Database(s) |
|--------|------------|--|--|-----|-------------|
| RENTON | S107480706 | BOEING | BOEING RENTON | | SPILLS |
| RENTON | 90191100 | N. BOUND 405, JUST NORTH OF SUNSET | N. BOUND 405, JUST NORTH OF SUNSET | | ERNS |
| RENTON | S105789557 | BOEING RENTON | 46 BUILDING | | SPILLS |
| RENTON | S107475883 | BOEING | 461 BUILDING RENTON FACILITY | | SPILLS |
| RENTON | S107473559 | BOEING RENTON | 4-86 BUILDING | | SPILLS |
| RENTON | S107154272 | BOEING | 463 BUILDING, RENTON PLANT | | SPILLS |
| RENTON | 8722665 | CAMPBELL HILL JR HIGH | CAMPBELL HILL JR HIGH | | ERNS |
| RENTON | S105399592 | | CARR RD S / SMITHERS | | SPILLS |
| RENTON | 90182782 | CEDAR RIVER 1/4 M. E. OF RT. 405 | CEDAR RIVER 1/4 M. E. OF RT. 405 | | ERNS |
| RENTON | S107477611 | | CEDAR RIVER TRAIL BRIDGE | | SPILLS |
| RENTON | S107478916 | CEDAR GROVE COMPOST | 178 CEDAR GROVE RD. CEDAR GROVE COMPOST | | SPILLS |
| RENTON | S106110482 | PSE - PUGET SOUND ENERGY | CEDAR GROVE RD / HWY 169 | | SPILLS |
| RENTON | 93392829 | CEMITARY ROAD & 142 AVE | CEMITARY ROAD & 142 AVE | | ERNS |
| RENTON | S105396956 | UNKNOWN | COAL CREEK PARKWAY SE | | SPILLS |
| RENTON | 90180003 | NW CORNER OF PETROVITSKY RD | NW CORNER OF PETROVITSKY RD | | ERNS |
| RENTON | 90189622 | CORNER OF SIXTH AND LOGAN ST | CORNER OF SIXTH AND LOGAN ST | | ERNS |
| RENTON | 2000522019 | NE CORNER OF AIRPORT WAY AND SHATTUCK AV | NE CORNER OF AIRPORT WAY AND SHATTUCK AV | 0 | ERNS |
| RENTON | S105889701 | | COULON PARK | | SPILLS |
| RENTON | S107474153 | POWER BOAT ASSOC | COULON PARK | | SPILLS |
| RENTON | 91209920 | COULON PARK UNNAMED CREEK | COULON PARK UNNAMED CREEK | | ERNS |
| RENTON | S106846203 | CONNOR CONSTRUCTION CO | 4TH / DUVALL AREA | | SPILLS |
| RENTON | 2002612520 | 2230 SOUTH EAST 8TH PLACE | 2230 SOUTH EAST 8TH PLACE | 0 | ERNS |
| RENTON | S107486667 | | SOUTH END OF MERCER ISLAND | | SPILLS |
| RENTON | 99624123 | END OF HYW 167 ACROSS STREET FROM SOUND FORD | END OF HYW 167 ACROSS STREET FROM SOUND FORD | | ERNS |
| RENTON | S107156219 | UNKNOWN | S END BOEING PLANT CEDARS RIVER | | SPILLS |
| RENTON | 2002598136 | SOUTH END OF LAKE WASHINGTON | SOUTH END OF LAKE WASHINGTON | 0 | ERNS |
| RENTON | S105395505 | UNKNOWN | FROM 12509 SE PETROVITSKY, NOW AT RJC | | SPILLS |
| RENTON | S107155976 | UNKNOWN | 5 GALLON BUCKET IS IN THE FLOWER BED AT | | SPILLS |
| RENTON | S107480310 | PUGET POWER | 20 GALLONS MINERAL OIL INTO CREEK. OLYM | | SPILLS |
| RENTON | S107480271 | RENTON WASTE WATER TREATMENT | 166,000 GALLONS RAW SEWAGE PUMPEP OUT TO | | SPILLS |
| RENTON | S107474629 | GAS STATION / CUSTOMER | 301 GRADY WAY | | SPILLS |
| RENTON | S105393012 | GAS STATION / CUSTOMER | 301 S GRANDY WAY, CHEVRON STATION | | SPILLS |
| RENTON | 91228972 | GROCERY STORE | GROCERY STORE | | ERNS |
| RENTON | S107673316 | | HAUSER WAY | | SPILLS |
| RENTON | S107474865 | UNKNOWN | HAUSER WAY | | SPILLS |
| RENTON | S106562916 | | HERITAGE GLEN CREEK PROJECT | | SPILLS |
| RENTON | S107476912 | UNK | 2 HOMES NORTH OF 14440 158TH PL SE | | SPILLS |
| RENTON | 2003135385 | | I-5 HWY 167 34TH ST | | HMIRS |
| RENTON | S107475989 | UNKNOWN | NB I-405 JUST BEFORE KENNYDALE EXIT | | SPILLS |
| RENTON | 93308625 | INTERSECTION OF ILWACO AVE. NE AND NE 18TH COURT | INTERSECTION OF ILWACO AVE. NE AND NE 18TH COURT | | ERNS |
| RENTON | S107156134 | UNKNOWN | JEAN COULON PARK | | SPILLS |
| RENTON | S106445794 | PSE - PUGET SOUND ENERGY | 473 JERICHO AVE NE | | SPILLS |
| RENTON | S107154031 | | SE JONES RED / 156TH AVE SE | | SPILLS |
| RENTON | S105464741 | | SE JONES RD / 15200 BLOCK SE | | SPILLS |
| RENTON | S107481604 | | SE JONES RD / RENTON MAPLE VALLEY HWY | | SPILLS |

KING COUNTY, WA - ORPHAN SUMMARY

| City | EDR ID | Site Name | Site Address | Zip | Database(s) |
|--------|------------|--|--|-----|-------------|
| RENTON | S105400460 | | JONES ROAD | | SPILLS |
| RENTON | S105390503 | UNKNOWN | JONES RD/HWY 169 S OF BRIDGE | | SPILLS |
| RENTON | 90154847 | JUST SOUTH OF LONGACRES | JUST SOUTH OF LONGACRES | | ERNS |
| RENTON | S107154790 | KING COUNTY METRO | KENT DES MOINES ROAD TO MILITARY RD | | SPILLS |
| RENTON | 90158097 | LAKE WASHINGTON SOUTHERN END | LAKE WASHINGTON SOUTHERN END | | ERNS |
| RENTON | 2004712556 | LAKE WASHINGTON | LAKE WASHINGTON | | ERNS |
| RENTON | 8853917 | LAKE WASHINGTON BOAT HOUSE/ BLDG 4-67 | LAKE WASHINGTON BOAT HOUSE/ BLDG 4-67 | | ERNS |
| RENTON | S106444738 | WASTE MANAGEMENT | 1400 LAKE WASH BLVD | | SPILLS |
| RENTON | 94433044 | 3601 LAKE WASHINGTON | 3601 LAKE WASHINGTON | | ERNS |
| RENTON | S105398422 | PSE - PUGET SOUND ENERGY | 1101 LAKE WA BLVD N | | SPILLS |
| RENTON | S105396897 | PUGET SOUND ENERGY | 4101 LAKE WASHINGTON BARBEE MILL 44TH | | SPILLS |
| RENTON | 2004743079 | LAKE WASHINGTON | LAKE WASHINGTON | | ERNS |
| RENTON | 8712510 | LAND FILL | LAND FILL | | ERNS |
| RENTON | S107479736 | UNKNOWN | 70 LARGE (7 TO 8 INCH) FISH ON BEACH AT | | SPILLS |
| RENTON | S105992681 | | 4343 LINCOLN AVE NE | | SPILLS |
| RENTON | 95080216 | | LIND AVE | | HMIRS |
| RENTON | S107484458 | CONOCO PHILLIPS | 2423 LINN AVE SW | | SPILLS |
| RENTON | 92325537 | AT LONGACRES AT OAKSDALE AND 16TH | AT LONGACRES AT OAKSDALE AND 16TH | | ERNS |
| RENTON | S106563445 | CONOCO PHILLIPS | 2423 LUND AVE SE | | SPILLS |
| RENTON | S107156250 | UNKNOWN | SW LYNN / SW 23RD | | SPILLS |
| RENTON | 92257228 | MAPLE VALLEY SUBSTATION | MAPLE VALLEY SUBSTATION | | ERNS |
| RENTON | 91241649 | MAPLE VALLEY SUBSTATION 2500 SE ROYAL HILLS DRIVE | MAPLE VALLEY SUBSTATION 2500 SE ROYAL HILLS DRIVE | | ERNS |
| RENTON | S107155680 | UNKNOWN | .2 MILES NORTH OF 136TH AVENUE SE ON COA | | SPILLS |
| RENTON | S107475177 | UNKNOWN | 3821 MILL AVE RENTON | | SPILLS |
| RENTON | S107475441 | CONCRETE RECYCLERS | 500 MONSTER RD SW, ON HILLSIDE, WHERE TR | | SPILLS |
| RENTON | S105397855 | UNKNOWN | 515 MONSTER ROAD SW IS ACROSS THE STREE | | SPILLS |
| RENTON | S105394127 | UNKNOWN | 1200 MONSTER RD. KING COUNTY WWTP FACILI | | SPILLS |
| RENTON | 9900014766 | | I405 NB, EXIT 4A OFF RAMP | | HMIRS |
| RENTON | S107155165 | PSE- PUGET SOUND ENERGY | NEAR BRONSON WAY N / HOUSER WAY | | SPILLS |
| RENTON | S107154978 | NONE | NEAR 9676 RAINIER AVE S | | SPILLS |
| RENTON | S106445264 | ROAD LINK USA NATIONAL LLC | I-5 NEAR BOEING ACCESS RAMP | | SPILLS |
| RENTON | 99624100 | NEAR KING COUNTY TRANSFER STATION | NEAR KING COUNTY TRANSFER STATION | | ERNS |
| RENTON | S107485022 | | I-405 NEAR 44TH ST EXIT | | SPILLS |
| RENTON | 93330456 | NEXT TO 10222 148TH AVE SE MILE NORTH OF RENTON ISSAQUAH ROA | NEXT TO 10222 148TH AVE SE MILE NORTH OF RENTON ISSAQUAH ROA | | ERNS |
| RENTON | S107154361 | CHEMCENTRAL? | OAKSDALE AVE SW | | SPILLS |
| RENTON | S105390414 | UNKNOWN | 1150 OAKSDALE AVE STUDIO PLUS MOTEL | | SPILLS |
| RENTON | S105464536 | BNSF | SOUTH OF RENTON | | SPILLS |
| RENTON | S107473947 | UNKNOWN | NORTH OF RENTON | | SPILLS |
| RENTON | S105686422 | BOEING | OUTSIDE, SOUTH OF 5-09 BLDG | | SPILLS |
| RENTON | S106846594 | KC METRO TRANSIT | PARK AVE N / 6TH ST | | SPILLS |
| RENTON | S105385102 | UNKNOWN | 800 N PARK | | SPILLS |
| RENTON | S106705227 | | PASELY CANON WAY S | | SPILLS |
| RENTON | S107487257 | UNITED PARCEL SERVICE | 7575 PERIMETER RD | | SPILLS |
| RENTON | S107476173 | UNKNOWN | 850 WEST PERIMETER ROAD, NORTHWEST SEAP | | SPILLS |
| RENTON | S107154773 | KC METRO TRANSIT | PETROVISKY / 104TH | | SPILLS |

KING COUNTY, WA - ORPHAN SUMMARY

| City | EDR ID | Site Name | Site Address | Zip | Database(s) |
|----------------|------------|--|--|-----|-------------|
| RENTON | S107474447 | UNKNOWN | SE PETROVITSKI AT 113RD PL SE | | SPILLS |
| RENTON | 8858223 | PITTS | PITTS | | ERNS |
| RENTON | S107478920 | UNKNOWN | 17904 162ND PLACE SE. RENTON | | SPILLS |
| RENTON | S106238512 | MILK TRUCK | PUGET DRIVE NORTH OF SR 515 (OLD BENSON) | | SPILLS |
| RENTON | S107476701 | PUGET SOUND ENERGY - PSE | 2400 S PUGET DR RENTON | | SPILLS |
| RENTON | S107487087 | PSE - PUGET SOUND ENERGY | 2400 S PUGET DR | | SPILLS |
| RENTON | S106563197 | | RAINER AVE / MLK WAY | | SPILLS |
| RENTON | S105393002 | PETROLEUM TRANSPORT? | 585 RAINIER AVE SO, AT RENTON DODGE | | SPILLS |
| RENTON | S107486974 | USF REDDAWAY | RAMP TO NB I-405 FROM SR 167 NB | | SPILLS |
| RENTON | 93330457 | 134 RANIER S. | 134 RANIER S. | | ERNS |
| RENTON | S107156092 | UNKNOWN | BY RENTON AIRPORT | | SPILLS |
| RENTON | S107154169 | AIRCRAFT MANUFACTURER | RENTON BOEING BUILDING 4-9 | | SPILLS |
| RENTON | S107154154 | ACTION AVIATION | RENTON AIRPORT | | SPILLS |
| RENTON | 876871 | RENTON SITE LOGAN AVE | RENTON SITE LOGAN AVE | | ERNS |
| RENTON | S105394534 | BOEING | 10100 RENTON FACILITY | | SPILLS |
| RENTON | S105393411 | RENTON TECHNICAL COLLEGE | RENTON TECHNICAL COLLEGE | | SPILLS |
| RENTON | S105391698 | UNKNOWN | RENTON OR RJC IN KENT | | SPILLS |
| RENTON | S106109520 | CONOCO PHILLIPS | RENTON TERMINAL | | SPILLS |
| RENTON | 92271315 | 16328 RENTON-ISSAQUAH HWY | 16328 RENTON-ISSAQUAH HWY | | ERNS |
| RENTON | S105396167 | UNKNOWN | 5100 RIPLEY LANE N FROM I-405, TAKE N 4 | | SPILLS |
| RENTON | S107478898 | UNKNOWN | 6437 RIPLY LN, RENTON | | SPILLS |
| RENTON | 90179933 | 2500 ROYAL HILLS ROAD | 2500 ROYAL HILLS ROAD | | ERNS |
| RENTON | S107153345 | | 19016 16TH SE | | SPILLS |
| RENTON | S107473698 | | SHADOW LAKE - OFF 196TH AVENUE | | SPILLS |
| RENTON | S105686810 | RESIDENCE | 626 SHAUTUCK | | SPILLS |
| RENTON | 92274965 | NORTH SIDE OF MILL PROPERTY, ADJACENT TO LOG YARD, BY OLD BL | NORTH SIDE OF MILL PROPERTY, ADJACENT TO LOG YARD, BY OLD BL | | ERNS |
| RENTON | 8714493 | SO.KING CO. ACTIVITY CENTER | SO.KING CO. ACTIVITY CENTER | | ERNS |
| RENTON | S105387921 | RESIDENT | 18215 E SPRING LK DR | | SPILLS |
| RENTON | S106239551 | | 17537 157TH ST #9 / #12 | | SPILLS |
| RENTON | S107473569 | | 13307 131ST STREET NE | | SPILLS |
| RENTON | S106782705 | | STUDIO PLUS, RM #326, 1150 OAKESDALE AVE SW | | CDL |
| RENTON | 2003130943 | | 400 SW34TH | | HMIRS |
| RENTON | S107474645 | UNKNOWN | TON, 23RD-27TH AREA EAST OF HWY 167 | | SPILLS |
| RENTON | S107480630 | UNKNOWN | UNK | | SPILLS |
| RENTON | S105389751 | UNKNOWN | 2980 EAST VALLEY RD. TAKE HWY 167 SOUTH | | SPILLS |
| RENTON | S106846314 | | 1201 LK WA BLVD N | | SPILLS |
| RENTON | 8850555 | 501 SOUTH WEST 39TH ST | 501 SOUTH WEST 39TH ST | | ERNS |
| RENTON | S107156314 | USF REDDAWAY | WHITMAN ROAD, NEAR SUNSET BLVD | | SPILLS |
| RETON | 8866971 | 8TH AND LOGAN | 8TH AND LOGAN | | ERNS |
| RICHMOND BEACH | S105789125 | OLYMPIC TUG & BARG | *** | | SPILLS |
| RICHMOND BEACH | S105788742 | KING COUNTY WASTEWATER | 2001 RICHMOND BEACH DR | | SPILLS |
| SAMAMISH | 2000532493 | 216TH NE AND 15TH NE | 216TH NE AND 15TH NE | 0 | ERNS |
| SAMAMISH | 2000669298 | AND 15TH NE | AND 15TH NE | | ERNS |
| SAMMAMISH | S107155281 | RHE ENGINEERING | SR202 / 220TH AVE & 224TH AVE NE | | SPILLS |
| SAMMAMISH | S107475363 | UNKNOWN | 216TH NE / 15TH, NEAR ELEMENTARY SCHOOL | | SPILLS |
| SAMMAMISH | S106705272 | | 250 / 232 228TH AVE SE | | SPILLS |

KING COUNTY, WA - ORPHAN SUMMARY

| City | EDR ID | Site Name | Site Address | Zip | Database(s) |
|-----------|------------|--------------------------------------|--|-----|-------------|
| SAMMAMISH | S105395429 | CONSTRUCTION | 242ND AVE SE | | SPILLS |
| SAMMAMISH | S105686174 | | 9684 SE 24TH WAY | | SPILLS |
| SAMMAMISH | S107672475 | PSE | 22320 SE 30TH ST | | SPILLS |
| SAMMAMISH | S107155211 | PUGET SOUND ENERGY | 660 228TH AVE NE | | SPILLS |
| SAMMAMISH | S106238390 | | 2300 228TH AVE SE | | SPILLS |
| SAMMAMISH | S106705978 | SAFEWAY | 630 228TH AVE SE | | SPILLS |
| SAMMAMISH | 2000552265 | 242 AVE SE | 242 AVE SE | 0 | ERNS |
| SAMMAMISH | S107153351 | | 1925 W BEAVER LAKE RD SE | | SPILLS |
| SAMMAMISH | S107155707 | UNKNOWN | 100 BLOCK OF EAST LAKE SAMMAMISH PKWY SE | | SPILLS |
| SAMMAMISH | S107475234 | LEXINGTON HOMES | 2800 BLOCK OF 194TH PL SE | | SPILLS |
| SAMMAMISH | S105465375 | | 5011 EAST LAKE SAMMAMISH PKWY | | SPILLS |
| SAMMAMISH | S106444911 | | W LAKE SAMMAMISH PKWY | | SPILLS |
| SAMMAMISH | S107487133 | PSE - PUGET SOUND ENERGY | 200 E LAKE SAMMAMISH PKWY | | SPILLS |
| SAMMAMISH | S107155301 | SAMSMISH PLATEAU WATER & SEWER DIST. | E LK SAMP PKWY / NE INGLEWOOD HILL RD | | SPILLS |
| SAMMAMISH | S105554310 | | OFF OF 250TH AVE NE NEAR 1300 OR 1320 | | SPILLS |
| SEA TAC | 99612999 | 188TH AND DEMOINES WAY SOUTH | 188TH AND DEMOINES WAY SOUTH | | ERNS |
| SEA TAC | 2001560440 | 18740 FILL STAND ROAD | 18740 FILL STAND ROAD | 0 | ERNS |
| SEATAC | S107480415 | SEA TAC AIRPORT | * | | SPILLS |
| SEATAC | S107480382 | UNKNOWN | * | | SPILLS |
| SEATAC | S107480365 | UNKNOWN | * | | SPILLS |
| SEATAC | S107155622 | UNK | *** | | SPILLS |
| SEATAC | S107155324 | SEATAC AIRPORT? | *** | | SPILLS |
| SEATAC | S106846436 | | *** | | SPILLS |
| SEATAC | S106846205 | PORT OF SEATTLE, SEATAC | *** | | SPILLS |
| SEATAC | S106562544 | UNKNOWN | *** | | SPILLS |
| SEATAC | S106239411 | | *** | | SPILLS |
| SEATAC | S106444962 | CITY OF SEATAC | *** | | SPILLS |
| SEATAC | S106238286 | PORT OF SEATTLE | *** | | SPILLS |
| SEATAC | S105394363 | UNKNOWN | *** | | SPILLS |
| SEATAC | S106109791 | PORT OF SEATTLE | *** | | SPILLS |
| SEATAC | S107475108 | | S 144TH ST / DEMOINES MEMORIAL DR | | SPILLS |
| SEATAC | 96090019 | | SOUTH 146TH STREET | | HMIRS |
| SEATAC | 2000090995 | | S 146TH ST | | HMIRS |
| SEATAC | S106705517 | | S 149TH ST / 28TH PL S | | SPILLS |
| SEATAC | S107155088 | PORT OF SEATTLE | 154TH ST SW / 24TH AVE S | | SPILLS |
| SEATAC | S105399289 | | S 15600 BLOCK OF 24TH AVE SOUTH | | SPILLS |
| SEATAC | S106845925 | | 15TH / SO 144TH ST | | SPILLS |
| SEATAC | S106705981 | TTI CONSTRUCTION | S 160TH / HWY 509 | | SPILLS |
| SEATAC | S105394361 | UNKNOWN | S 170TH ST / 24TH ST | | SPILLS |
| SEATAC | S105889219 | | 3240 S 180TH | | SPILLS, CDL |
| SEATAC | S107480619 | ALASKAN AIRLINES | 188TH ST SO | | SPILLS |
| SEATAC | S107475798 | US WEST | SOUTH 188TH WAY / 16TH AVE SO | | SPILLS |
| SEATAC | S107478114 | UNKNOWN | 4603 S 188TH (OLD OMNI RESTAURANT) | | SPILLS |
| SEATAC | S107483575 | UNKNOWN | 4603 SOUTH 188TH, OLD OMNI RESTAURANT? - | | SPILLS |
| SEATAC | S107155830 | UNKNOWN | 1892934TH AVE S. | | SPILLS |
| SEATAC | S106110276 | PSE - PUGET SOUND ENERGY | S 190TH ST / MILITARY RD | | SPILLS |
| SEATAC | S107156446 | WATER DISTRICT | 192ND ST / 28TH AVE | | SPILLS |

KING COUNTY, WA - ORPHAN SUMMARY

| City | EDR ID | Site Name | Site Address | Zip | Database(s) |
|---------|------------|--|--|-----|-------------|
| SEATAC | S107486381 | | S. 196TH ST / 13TH AVE S | | SPILLS |
| SEATAC | S107155846 | UNKNOWN | 200TH SOUTH BETWEEN HWY 99 / DES MOINE | | SPILLS |
| SEATAC | S107477464 | UNKNOWN | 206TH / MILITARY | | SPILLS |
| SEATAC | S107477857 | SEA TAC AIRPORT | 24TH AVE SOUTH / 146TH STREET | | SPILLS |
| SEATAC | S107154110 | | WB 518 - JUST EAST OF SR 99 | | SPILLS |
| SEATAC | S107480603 | UNITED AIRLINES | ABOUT THE 16800 BLOCK OF AIR CARGO RD | | SPILLS |
| SEATAC | S107480676 | OLYMPIC PIPELINE | AIRPORT - OLYMPIC PIPELINE FACILITY | | SPILLS |
| SEATAC | S107155091 | PORT OF SEATTLE | APPROX. 154TH / 16TH AVE S | | SPILLS |
| SEATAC | S107474690 | UNKNOWN | 19699 15TH AVE. S (STATE RIGHT OF WAY, O | | SPILLS |
| SEATAC | S105388470 | UNK | BEHIND WYNDHAM GARDENS HOTEL ON 99. | | SPILLS |
| SEATAC | S107153358 | | 19800 BLOCK OF 18TH AVE S | | SPILLS |
| SEATAC | S106845908 | | W. BOUND 518 @ HWY 509 ON RAMP | | SPILLS |
| SEATAC | S107486578 | UNKNOWN | CORNER OF 188TH AND PACIFIC HWY | | SPILLS |
| SEATAC | 2000548468 | CORNER OF 26TH AVE SOUTH | CORNER OF 26TH AVE SOUTH | 0 | ERNS |
| SEATAC | S107156097 | UNKNOWN | DES MOINES CREEK AT SOUTH 200TH STREET | | SPILLS |
| SEATAC | S107155090 | PORT OF SEATTLE | 509 / DES MOINES WAY | | SPILLS |
| SEATAC | S106705389 | SEATAC AIRPORT | SOUTH END BY FUEL FARM | | SPILLS |
| SEATAC | S105396371 | TRUCKING (?) | 18740 FILL STAND RD, SOUTH END OF AIRPOR | | SPILLS |
| SEATAC | S107480429 | ALASKA AIRLINES | 25 GALLONS OF STODDARD SOLVENT RAN INTO | | SPILLS |
| SEATAC | S107476477 | UNK | 16 FT IN FRONT OF THE INTERSECTION OF S | | SPILLS |
| SEATAC | 2002078322 | | INTERNATIONAL | | HMIRS |
| SEATAC | S107481564 | SEATAC AIRPORT | INTERNATIONAL BLVD | | SPILLS |
| SEATAC | S105400307 | | INTERURBAN / DUWAMISH | | SPILLS |
| SEATAC | S106782716 | | LOCKER #148 @ 18023 DEMOINES WAY SO | | CDL |
| SEATAC | S105392667 | AIRPORT | NEAR TYEE GOLF COURSE | | SPILLS |
| SEATAC | S107474210 | UNDECIDED | SOUTH OF 192 ON WEST SIDE | | SPILLS |
| SEATAC | S106705732 | | ORILLA RD S / S 190TH ST | | SPILLS |
| SEATAC | S107487375 | SWISS PORT FUELING, INC. / PORT OF SEATTLE | NORTH REFUELER LOADING RACK | | SPILLS |
| SEATAC | S105788616 | SWISS PORT FUELING | NORTH REFUELING RACK AT SEATAC AIRPORT | | SPILLS |
| SEATAC | S105390481 | UNKNOWN | RESIDENCE, 2712 S 146TH ST, 98168 | | SPILLS |
| SEATAC | S107672445 | PORT OF SEATTLE | S188TH ST | | SPILLS |
| SEATAC | S106706140 | | SALT WATER STATE PARK | | SPILLS |
| SEATAC | S105993119 | | SOUTH SATELLITE | | SPILLS |
| SEATAC | S107480718 | SEA TAC AIRPORT | SEA TAC AIRPORT | | SPILLS |
| SEATAC | 9900004031 | | SEA-TAC AIRPORT | | HMIRS |
| SEATAC | S107480423 | FUELING | SEA-TAC AIRPORT | | SPILLS |
| SEATAC | 9999050003 | | SEA-TAC AIRPORT | | HMIRS |
| SEATAC | 2004060298 | | SEATAC AIRPORT | | HMIRS |
| SEATAC | S107475066 | UNKNOWN | NORTH SEATAC PARK | | SPILLS |
| SEATAC | S105394557 | UNKNOWN | SEATAC AIRPORT, WEST SIDE | | SPILLS |
| SEATAC | S105390559 | SIGNATURE FLIGHT | SEATAC AIRPORT | | SPILLS |
| SEATAC | S107476116 | UNKNOWN | SOUTHBOUND I-5 AT 188TH | | SPILLS |
| SEATAC | 98465828 | 17590 STARLING DRIVE | 17590 STARLING DRIVE | | ERNS |
| SEATAC | S105788848 | PORT OF SEATTLE | UNITED AIR CARGO FACILITY | | SPILLS |
| SEATAC | S106846336 | | 200 YDS FROM S 196TH PL / 15TH AVE S | | SPILLS |
| SEATTLE | 2002623964 | AURORA AVE | AURORA AVE | 0 | ERNS |
| SEATTLE | 93322854 | DOCK J SHILSHOLE BAY | DOCK J SHILSHOLE BAY | | ERNS |

KING COUNTY, WA - ORPHAN SUMMARY

| City | EDR ID | Site Name | Site Address | Zip | Database(s) |
|---------|------------|---|--|-----|-------------|
| SEATTLE | 94359799 | 8105 FIRST AVE SOUTH | 8105 FIRST AVE SOUTH | | ERNS |
| SEATTLE | 2002605593 | FISHERMAN'S TERMINAL | FISHERMAN'S TERMINAL | 0 | ERNS |
| SEATTLE | 2002598012 | FISHERMAN'S TERMINAL | FISHERMAN'S TERMINAL | 0 | ERNS |
| SEATTLE | 90181085 | LAKE UNION | LAKE UNION | | ERNS |
| SEATTLE | 90168043 | LAKE WASHINGTON SHIP CANAL WEST OF THE BALARD BRIDGE | LAKE WASHINGTON SHIP CANAL WEST OF THE BALARD BRIDGE | | ERNS |
| SEATTLE | 94399473 | LAKE UNION 303 NE NORTH LAKE WAY | LAKE UNION 303 NE NORTH LAKE WAY | | ERNS |
| SEATTLE | 93350376 | LECO MARINA EAST OF BALLARD BRIDGE IN THE SHIPPING CANAL | LECO MARINA EAST OF BALLARD BRIDGE IN THE SHIPPING CANAL | | ERNS |
| SEATTLE | 99613358 | MARINE INDUSTRIAL CENTER SEATTLE EAST PIER | MARINE INDUSTRIAL CENTER SEATTLE EAST PIER | | ERNS |
| SEATTLE | 93338134 | MATSON TERMINAL NO.25 | MATSON TERMINAL NO.25 | | ERNS |
| SEATTLE | 2004729300 | N. NORTH LAKE WAY | N. NORTH LAKE WAY | | ERNS |
| SEATTLE | 90163075 | PIER 18 | PIER 18 | | ERNS |
| SEATTLE | 91231556 | PIER ON ELLIOT BAY | PIER ON ELLIOT BAY | | ERNS |
| SEATTLE | 93324061 | SALMON BAY DUE EAST OF THE CHITTITEN | SALMON BAY DUE EAST OF THE CHITTITEN | | ERNS |
| SEATTLE | 94366528 | 6515 SOUTH WEST MARGINAL WAY | 6515 SOUTH WEST MARGINAL WAY | | ERNS |
| SEATTLE | 92277830 | PIER 91 FACILITY BETH K | PIER 91 FACILITY BETH K | | ERNS |
| SEATTLE | S107155611 | UNION PACIFIC RAILROAD | * | | SPILLS |
| SEATTLE | S107155240 | RAILROAD | * | | SPILLS |
| SEATTLE | S107672994 | WESTPOINT WWTP | * | | SPILLS |
| SEATTLE | S107475847 | UNKNOWN | * | | SPILLS |
| SEATTLE | S107475827 | UNKNOWN | * | | SPILLS |
| SEATTLE | S107475777 | UST REMOVAL COMPANY | * | | SPILLS |
| SEATTLE | S107482391 | | * | | SPILLS |
| SEATTLE | S107476125 | UNKNOWN | * | | SPILLS |
| SEATTLE | S107476086 | PAVING & SEALING | * | | SPILLS |
| SEATTLE | S107476084 | UNKNOWN | * | | SPILLS |
| SEATTLE | S107486351 | | * | | SPILLS |
| SEATTLE | S107476009 | VESSEL OWNER | * | | SPILLS |
| SEATTLE | S107475940 | UNKNOWN | * | | SPILLS |
| SEATTLE | S107475937 | UNKNOWN | * | | SPILLS |
| SEATTLE | S105393597 | UNKNOWN | * | | SPILLS |
| SEATTLE | S105391531 | NOAA | * | | SPILLS |
| SEATTLE | S105391150 | VESSEL OWNER | * | | SPILLS |
| SEATTLE | S105391057 | UNKNOWN | * | | SPILLS |
| SEATTLE | S105390982 | UNKNOWN | * | | SPILLS |
| SEATTLE | S105390919 | UNKNOWN | * | | SPILLS |
| SEATTLE | S105390587 | RAINIER PETROLEUM | * | | SPILLS |
| SEATTLE | S105390485 | CHEMICAL | * | | SPILLS |
| SEATTLE | S105390444 | FISHING | * | | SPILLS |
| SEATTLE | S107156352 | VESSEL OWNER | * | | SPILLS |
| SEATTLE | S107155032 | PACIFIC NORTHERN OIL | *** | | SPILLS |
| SEATTLE | S107154880 | MARIN VACUUM SERVICES | *** | | SPILLS |
| SEATTLE | S105464917 | | *** | | SPILLS |
| SEATTLE | S105464853 | OWNER | *** | | SPILLS |
| SEATTLE | S105464750 | HIGHLAND LIGHT FISHERIES | *** | | SPILLS |
| SEATTLE | S105464716 | CLIPPER SEAFOOD LIMITED | *** | | SPILLS |

KING COUNTY, WA - ORPHAN SUMMARY

| City | EDR ID | Site Name | Site Address | Zip | Database(s) |
|---------|------------|--|--------------|-----|-------------|
| SEATTLE | S105464659 | | *** | | SPILLS |
| SEATTLE | S105465593 | | *** | | SPILLS |
| SEATTLE | S105465565 | | *** | | SPILLS |
| SEATTLE | S105465413 | KIVALINA OWNER | *** | | SPILLS |
| SEATTLE | S105465405 | | *** | | SPILLS |
| SEATTLE | S105465393 | | *** | | SPILLS |
| SEATTLE | S105465365 | | *** | | SPILLS |
| SEATTLE | S105465226 | VESSEL CAPTAIN (RPTD TO HUDSON MARINE) | *** | | SPILLS |
| SEATTLE | S105465038 | | *** | | SPILLS |
| SEATTLE | S106445349 | | *** | | SPILLS |
| SEATTLE | S106445341 | | *** | | SPILLS |
| SEATTLE | S105465872 | USCG | *** | | SPILLS |
| SEATTLE | S105465865 | | *** | | SPILLS |
| SEATTLE | S105465771 | FOSS MARITIME | *** | | SPILLS |
| SEATTLE | S106845931 | | *** | | SPILLS |
| SEATTLE | S106845930 | WA ST DEPT OF FISHERIES | *** | | SPILLS |
| SEATTLE | S106846565 | UNKNOWN | *** | | SPILLS |
| SEATTLE | S106846558 | SPIRIT OF ADVENTURE | *** | | SPILLS |
| SEATTLE | S106444895 | WA STATE FERRIES | *** | | SPILLS |
| SEATTLE | S106444765 | AMERICAN SEAFOODS | *** | | SPILLS |
| SEATTLE | S106444748 | | *** | | SPILLS |
| SEATTLE | S106444592 | F/V BERING STAR | *** | | SPILLS |
| SEATTLE | S105888834 | USCG | *** | | SPILLS |
| SEATTLE | S105888759 | | *** | | SPILLS |
| SEATTLE | S105888701 | | *** | | SPILLS |
| SEATTLE | S105888653 | F/V PAVLOF | *** | | SPILLS |
| SEATTLE | S105889632 | ARCTIC STORM | *** | | SPILLS |
| SEATTLE | S105889611 | ARCHER DANIELS MIDLAND | *** | | SPILLS |
| SEATTLE | S105889577 | AUTUMN DAWN INCORP. | *** | | SPILLS |
| SEATTLE | S105889502 | FOUR CORNERS SEAFOODS | *** | | SPILLS |
| SEATTLE | S105889431 | | *** | | SPILLS |
| SEATTLE | S105889234 | VESSEL ARCTIC FJORD | *** | | SPILLS |
| SEATTLE | S105889148 | | *** | | SPILLS |
| SEATTLE | S105889127 | | *** | | SPILLS |
| SEATTLE | S105889917 | | *** | | SPILLS |
| SEATTLE | S106446123 | UNKNOWN | *** | | SPILLS |
| SEATTLE | S106445991 | | *** | | SPILLS |
| SEATTLE | S106445925 | | *** | | SPILLS |
| SEATTLE | S106846539 | | *** | | SPILLS |
| SEATTLE | S106562733 | | *** | | SPILLS |
| SEATTLE | S106562732 | | *** | | SPILLS |
| SEATTLE | S106562676 | | *** | | SPILLS |
| SEATTLE | S106562542 | UNKNOWN | *** | | SPILLS |
| SEATTLE | S106562380 | | *** | | SPILLS |
| SEATTLE | S106562174 | DUWAMISH SHIPYARD | *** | | SPILLS |
| SEATTLE | S106562143 | 4969 4TH 62ND PL SE | *** | | SPILLS |
| SEATTLE | S106562138 | TRIDENT SEAFOODS | *** | | SPILLS |

KING COUNTY, WA - ORPHAN SUMMARY

| City | EDR ID | Site Name | Site Address | Zip | Database(s) |
|---------|------------|------------------------------|--------------|-----|-------------|
| SEATTLE | S106239613 | | *** | | SPILLS |
| SEATTLE | S106239608 | USCG CUTTER MIDGETT | *** | | SPILLS |
| SEATTLE | S106239245 | | *** | | SPILLS |
| SEATTLE | S106239238 | | *** | | SPILLS |
| SEATTLE | S106239184 | | *** | | SPILLS |
| SEATTLE | S106238809 | MARE GALLICUM | *** | | SPILLS |
| SEATTLE | S106238767 | | *** | | SPILLS |
| SEATTLE | S106238755 | PORT OF SEATTLE / SNELSON | *** | | SPILLS |
| SEATTLE | S106238736 | CITY OF SEATTLE? | *** | | SPILLS |
| SEATTLE | S106238505 | | *** | | SPILLS |
| SEATTLE | S106238051 | | *** | | SPILLS |
| SEATTLE | S106445792 | VESSEL WILLI SALAMON | *** | | SPILLS |
| SEATTLE | S106445776 | | *** | | SPILLS |
| SEATTLE | S106445775 | | *** | | SPILLS |
| SEATTLE | S106445771 | VESSEL OWNER | *** | | SPILLS |
| SEATTLE | S106445741 | | *** | | SPILLS |
| SEATTLE | S106445642 | | *** | | SPILLS |
| SEATTLE | S106445614 | | *** | | SPILLS |
| SEATTLE | S106445590 | OLYMPIC | *** | | SPILLS |
| SEATTLE | S105992189 | | *** | | SPILLS |
| SEATTLE | S105992066 | MULTIPLE FISHING BOATS? | *** | | SPILLS |
| SEATTLE | S106444955 | | *** | | SPILLS |
| SEATTLE | S105555314 | UNKNOWN | *** | | SPILLS |
| SEATTLE | S105555313 | | *** | | SPILLS |
| SEATTLE | S105554832 | | *** | | SPILLS |
| SEATTLE | S105554403 | F/V OCEAN HARVESTER | *** | | SPILLS |
| SEATTLE | S105464600 | | *** | | SPILLS |
| SEATTLE | S105991847 | WESTWOOD SHIPPING LINES | *** | | SPILLS |
| SEATTLE | S105991823 | EMERALD SERVICES | *** | | SPILLS |
| SEATTLE | S105991815 | | *** | | SPILLS |
| SEATTLE | S105991813 | | *** | | SPILLS |
| SEATTLE | S105991778 | FOSS | *** | | SPILLS |
| SEATTLE | S106562770 | | *** | | SPILLS |
| SEATTLE | S106562758 | | *** | | SPILLS |
| SEATTLE | S106562753 | | *** | | SPILLS |
| SEATTLE | S106238349 | CHETNAK INC | *** | | SPILLS |
| SEATTLE | S106238172 | | *** | | SPILLS |
| SEATTLE | S106238146 | | *** | | SPILLS |
| SEATTLE | S105790021 | | *** | | SPILLS |
| SEATTLE | S105788590 | RABANCO | *** | | SPILLS |
| SEATTLE | S105788514 | | *** | | SPILLS |
| SEATTLE | S107672685 | 'M/V' PACIFIC PRODUCER | *** | | SPILLS |
| SEATTLE | S107672400 | MORRISON'S NORTH STAR MARINE | *** | | SPILLS |
| SEATTLE | S107672380 | 'RESPONSIBLE PARTY' | *** | | SPILLS |
| SEATTLE | S107672377 | 'HOOLIGANS' | *** | | SPILLS |
| SEATTLE | S107475050 | UNKNOWN | *** | | SPILLS |
| SEATTLE | S107475028 | | *** | | SPILLS |

KING COUNTY, WA - ORPHAN SUMMARY

| City | EDR ID | Site Name | Site Address | Zip | Database(s) |
|---------|------------|--------------------------|--------------|-----|-------------|
| SEATTLE | S107475018 | | *** | | SPILLS |
| SEATTLE | S107475002 | | *** | | SPILLS |
| SEATTLE | S107474931 | UNKNOWN | *** | | SPILLS |
| SEATTLE | S107476581 | RESIDENT | *** | | SPILLS |
| SEATTLE | S107474779 | UNKNOWN | *** | | SPILLS |
| SEATTLE | S107474740 | UNKNOWN | *** | | SPILLS |
| SEATTLE | S107474157 | UNKNOWN | *** | | SPILLS |
| SEATTLE | S107481418 | | *** | | SPILLS |
| SEATTLE | S107483527 | | *** | | SPILLS |
| SEATTLE | S107475723 | UNKNOWN | *** | | SPILLS |
| SEATTLE | S107474034 | | *** | | SPILLS |
| SEATTLE | S107474000 | SEATTLE PUBLIC UTILITIES | / *** | | SPILLS |
| SEATTLE | S107473990 | | *** | | SPILLS |
| SEATTLE | S107473964 | | *** | | SPILLS |
| SEATTLE | S107475680 | UNKNOWN | *** | | SPILLS |
| SEATTLE | S107475657 | | *** | | SPILLS |
| SEATTLE | S107485014 | | *** | | SPILLS |
| SEATTLE | S107487004 | | *** | | SPILLS |
| SEATTLE | S107482364 | | *** | | SPILLS |
| SEATTLE | S107476273 | UNKNOWN | *** | | SPILLS |
| SEATTLE | S107476254 | UNKNOWN | *** | | SPILLS |
| SEATTLE | S107476252 | UNKNOWN | *** | | SPILLS |
| SEATTLE | S107476212 | UNKNOWN | *** | | SPILLS |
| SEATTLE | S107476201 | UNKNOWN | *** | | SPILLS |
| SEATTLE | S107476200 | NONE | *** | | SPILLS |
| SEATTLE | S107476381 | UNK | *** | | SPILLS |
| SEATTLE | S107476310 | | *** | | SPILLS |
| SEATTLE | S107476291 | UNKNOWN | *** | | SPILLS |
| SEATTLE | S107476288 | CONSTRUCTION | *** | | SPILLS |
| SEATTLE | S107474714 | UNKNOWN | *** | | SPILLS |
| SEATTLE | S107474713 | UNKNOWN | *** | | SPILLS |
| SEATTLE | S107474416 | UNKNOWN | *** | | SPILLS |
| SEATTLE | S107486855 | | *** | | SPILLS |
| SEATTLE | S107476168 | UNKNOWN | *** | | SPILLS |
| SEATTLE | S107486260 | | *** | | SPILLS |
| SEATTLE | S107475596 | RESIDENT | *** | | SPILLS |
| SEATTLE | S107473833 | | *** | | SPILLS |
| SEATTLE | S107475418 | | *** | | SPILLS |
| SEATTLE | S107479055 | METRO | *** | | SPILLS |
| SEATTLE | S107475255 | | *** | | SPILLS |
| SEATTLE | S107475248 | | *** | | SPILLS |
| SEATTLE | S107477025 | | *** | | SPILLS |
| SEATTLE | S107477018 | | *** | | SPILLS |
| SEATTLE | S107475175 | UNKNOWN | *** | | SPILLS |
| SEATTLE | S107475113 | | *** | | SPILLS |
| SEATTLE | S107475093 | | *** | | SPILLS |
| SEATTLE | S105686687 | | *** | | SPILLS |

KING COUNTY, WA - ORPHAN SUMMARY

| City | EDR ID | Site Name | Site Address | Zip | Database(s) |
|---------|------------|---|--------------|-----|-------------|
| SEATTLE | S105686490 | | *** | | SPILLS |
| SEATTLE | S105993444 | CROCKETT HIGHLAND LLC (FORMERLY A.F. EVANS) | *** | | SPILLS |
| SEATTLE | S105993014 | | *** | | SPILLS |
| SEATTLE | S105992935 | | *** | | SPILLS |
| SEATTLE | S105788958 | | *** | | SPILLS |
| SEATTLE | S105788882 | | *** | | SPILLS |
| SEATTLE | S105788763 | | *** | | SPILLS |
| SEATTLE | S105788733 | | *** | | SPILLS |
| SEATTLE | S105788712 | | *** | | SPILLS |
| SEATTLE | S105992763 | | *** | | SPILLS |
| SEATTLE | S105992683 | SUPREME ALASKA SEAFOOD | *** | | SPILLS |
| SEATTLE | S105992607 | | *** | | SPILLS |
| SEATTLE | S105992418 | UNKNOWN | *** | | SPILLS |
| SEATTLE | S105992400 | | *** | | SPILLS |
| SEATTLE | S105992311 | | *** | | SPILLS |
| SEATTLE | S105992297 | TODD SHIP YARD | *** | | SPILLS |
| SEATTLE | S105992264 | | *** | | SPILLS |
| SEATTLE | S105992248 | | *** | | SPILLS |
| SEATTLE | S105992241 | | *** | | SPILLS |
| SEATTLE | S105789505 | NORTHERN JAEGER LLC | *** | | SPILLS |
| SEATTLE | S105789455 | FISHING VESSEL EXCELLENCE | *** | | SPILLS |
| SEATTLE | S105789436 | GREEK VESSEL ALPHA FUTURE | *** | | SPILLS |
| SEATTLE | S105789360 | | *** | | SPILLS |
| SEATTLE | S105789359 | | *** | | SPILLS |
| SEATTLE | S105401130 | | *** | | SPILLS |
| SEATTLE | S105400649 | | *** | | SPILLS |
| SEATTLE | S105400520 | SECRET ISLAND | *** | | SPILLS |
| SEATTLE | S105400399 | | *** | | SPILLS |
| SEATTLE | S105400365 | | *** | | SPILLS |
| SEATTLE | S105400360 | | *** | | SPILLS |
| SEATTLE | S105400106 | SHIP MASTER | *** | | SPILLS |
| SEATTLE | S105400101 | | *** | | SPILLS |
| SEATTLE | S105400068 | AMERICAN SEAFOODS CO | *** | | SPILLS |
| SEATTLE | S105400047 | | *** | | SPILLS |
| SEATTLE | S105399935 | | *** | | SPILLS |
| SEATTLE | S105399927 | | *** | | SPILLS |
| SEATTLE | S105399901 | GLACIER BAY TOURERS | *** | | SPILLS |
| SEATTLE | S105399890 | | *** | | SPILLS |
| SEATTLE | S105399727 | NORQUEST SEAFOODS | *** | | SPILLS |
| SEATTLE | S105399726 | TODD PACIFIC SHIPYARDS | *** | | SPILLS |
| SEATTLE | S105399718 | WA STATE FERRY | *** | | SPILLS |
| SEATTLE | S105399664 | EMERALD PETROLEUM | *** | | SPILLS |
| SEATTLE | S105399660 | BROWN BEAR FISHERIES, INC | *** | | SPILLS |
| SEATTLE | S105399374 | OWNER | *** | | SPILLS |
| SEATTLE | S105399315 | | *** | | SPILLS |
| SEATTLE | S105399278 | ARCTIC STORM | *** | | SPILLS |

KING COUNTY, WA - ORPHAN SUMMARY

| City | EDR ID | Site Name | Site Address | Zip | Database(s) |
|---------|------------|----------------------------|--------------|-----|-------------|
| SEATTLE | S105398867 | NEPTUNE, LLC | *** | | SPILLS |
| SEATTLE | S105398601 | OTHER | *** | | SPILLS |
| SEATTLE | S105398191 | NONE | *** | | SPILLS |
| SEATTLE | S105398121 | FISHING VESSEL | *** | | SPILLS |
| SEATTLE | S105397914 | CAPITOL INDUSTRIES, INC | *** | | SPILLS |
| SEATTLE | S105397825 | UNKNOWN | *** | | SPILLS |
| SEATTLE | S105397491 | USCG | *** | | SPILLS |
| SEATTLE | S105395684 | UNKNOWN | *** | | SPILLS |
| SEATTLE | S105395681 | MOVING VAN | *** | | SPILLS |
| SEATTLE | S105395679 | TEXACO GAS STATION | *** | | SPILLS |
| SEATTLE | S105395307 | TODD SHIPYARD | *** | | SPILLS |
| SEATTLE | S105395055 | UNKNOWN | *** | | SPILLS |
| SEATTLE | S105394968 | KING COUNTY METRO | *** | | SPILLS |
| SEATTLE | S105394736 | UNKNOWN | *** | | SPILLS |
| SEATTLE | S105394344 | BOAT OWNER | *** | | SPILLS |
| SEATTLE | S105394011 | SEAFOOD CO. | *** | | SPILLS |
| SEATTLE | S105392961 | HOME OWNER | *** | | SPILLS |
| SEATTLE | S105392893 | SEATTLE IRON & METALS CORP | *** | | SPILLS |
| SEATTLE | S105392764 | UNKNOWN | *** | | SPILLS |
| SEATTLE | S105392109 | CONVENIENCE STORE | *** | | SPILLS |
| SEATTLE | S105389945 | SEATTLE MARITIME ACADEMY | *** | | SPILLS |
| SEATTLE | S105389834 | FISHING | *** | | SPILLS |
| SEATTLE | S105389752 | FISHING | *** | | SPILLS |
| SEATTLE | S105389718 | TODD SHIPYARD | *** | | SPILLS |
| SEATTLE | S105389705 | TUG & BARGE | *** | | SPILLS |
| SEATTLE | S105389696 | UNKNOWN | *** | | SPILLS |
| SEATTLE | S105389687 | SEAFOODS | *** | | SPILLS |
| SEATTLE | S105389656 | UNKNOWN | *** | | SPILLS |
| SEATTLE | S105389638 | UNKNOWN | *** | | SPILLS |
| SEATTLE | S105389536 | CITIZEN | *** | | SPILLS |
| SEATTLE | S105389525 | CROWLEY MARINE SERVICES | *** | | SPILLS |
| SEATTLE | S105389499 | FISHING | *** | | SPILLS |
| SEATTLE | S105389421 | FISHING VESSEL | *** | | SPILLS |
| SEATTLE | S105388620 | UNKNOWN | *** | | SPILLS |
| SEATTLE | S106110504 | MILLER CONTRACTING | *** | | SPILLS |
| SEATTLE | S106110434 | | *** | | SPILLS |
| SEATTLE | S106110429 | | *** | | SPILLS |
| SEATTLE | S106110407 | | *** | | SPILLS |
| SEATTLE | S106110345 | USCG SEATTLE | *** | | SPILLS |
| SEATTLE | S106110257 | VARIOUS | *** | | SPILLS |
| SEATTLE | S106110222 | | *** | | SPILLS |
| SEATTLE | S106110157 | | *** | | SPILLS |
| SEATTLE | S106109813 | | *** | | SPILLS |
| SEATTLE | S106109625 | WA DOT FERRIES | *** | | SPILLS |
| SEATTLE | S106705278 | | *** | | SPILLS |
| SEATTLE | S106705222 | UNKNOWN | *** | | SPILLS |
| SEATTLE | S106705140 | HURLIN CONSTRUCTION? | *** | | SPILLS |

KING COUNTY, WA - ORPHAN SUMMARY

| City | EDR ID | Site Name | Site Address | Zip | Database(s) |
|---------|------------|--|--|-----|-------------|
| SEATTLE | S106705133 | | *** | | SPILLS |
| SEATTLE | S106706066 | TOD SHIPYARD | *** | | SPILLS |
| SEATTLE | S106705759 | | *** | | SPILLS |
| SEATTLE | S107154798 | KING COUNTY WASTEWATER TREATMENT | *** | | SPILLS |
| SEATTLE | S107154785 | KINDER MORGAN | *** | | SPILLS |
| SEATTLE | S107154726 | HOTEL | *** | | SPILLS |
| SEATTLE | S107154515 | CROWN DELTA ENVIRONMENTAL | *** | | SPILLS |
| SEATTLE | S107154500 | CONTRACTOR FOR PORT OF SEATTLE | *** | | SPILLS |
| SEATTLE | S105686019 | | *** | | SPILLS |
| SEATTLE | S105685957 | | *** | | SPILLS |
| SEATTLE | S105685672 | | *** | | SPILLS |
| SEATTLE | S105685609 | WASHINGTON STATE DEPARTMENT OF TRANSPORTATION | *** | | SPILLS |
| SEATTLE | S105686457 | | *** | | SPILLS |
| SEATTLE | S105686295 | M/V HIGHLAND LIGHT | *** | | SPILLS |
| SEATTLE | S105686291 | | *** | | SPILLS |
| SEATTLE | S105686288 | BOAT OWNER | *** | | SPILLS |
| SEATTLE | S105686091 | | *** | | SPILLS |
| SEATTLE | S105686063 | | *** | | SPILLS |
| SEATTLE | S105686052 | | *** | | SPILLS |
| SEATTLE | S105686033 | | *** | | SPILLS |
| SEATTLE | S105686022 | DUNLAP TOWING COMPANY | *** | | SPILLS |
| SEATTLE | S105388733 | UNK | **** | | SPILLS |
| SEATTLE | S105388457 | MARITIME | **** | | SPILLS |
| SEATTLE | S105391499 | SHIPYARD / FISHING | ***** | | SPILLS |
| SEATTLE | S107475859 | UNKNOWN | ***** | | SPILLS |
| SEATTLE | S107475808 | NONE | ***** | | SPILLS |
| SEATTLE | S107476085 | LONESTAR NORTHWEST | .RAMP I -5 AT SPOKANEN N BOUND CREST I-5 | | SPILLS |
| SEATTLE | S106706248 | | I-5 / KING ST EXIT | | SPILLS |
| SEATTLE | S105398949 | UNITED PARCEL SERVICE | I-5 / BOREN | | SPILLS |
| SEATTLE | S105398690 | PACIFIC TERMINAL SERVICES | 66 NORTH / NORTH DAYTON | | SPILLS |
| SEATTLE | S105397015 | SHINE - A - BLIND | 8TH NE / 105TH NE (NORTHGATE AREA) | | SPILLS |
| SEATTLE | S107477159 | SEAFOOD | 1/4 TO 1/2 GALLON OF #2DIESEL TO THE WAT | | SPILLS |
| SEATTLE | S107479504 | UNKNOWN | 100 X 100 YD SHEEN, SUSPECTED FROM MISTY | | SPILLS |
| SEATTLE | S107478534 | UNKNOWN | 300' X 100' SHEEN | | SPILLS |
| SEATTLE | S107155922 | UNKNOWN | 311 SW 100TH IN ALLEY, NW CORNER OF LOT | | SPILLS |
| SEATTLE | S106846276 | | 100TH ST NE / NW BLUE RIDGE DR | | SPILLS |
| SEATTLE | 91230414 | SE 101 AND 350TH | SE 101 AND 350TH | | ERNS |
| SEATTLE | S107481419 | WA STATE FERRIES | SR 104 | | SPILLS |
| SEATTLE | S107155723 | UNKNOWN | 104TH / DES MOINES PARKWAY, BOULEVARD | | SPILLS |
| SEATTLE | S105685450 | KING CO METRO TRANSIT | 105TH AVE N / GREENWOOD N | | SPILLS |
| SEATTLE | S105390769 | MODERN MOVING SYSTEMS | 107TH TO SOUTHBOUND INTERSTATE 5 AT NORT | | SPILLS |
| SEATTLE | S106110423 | | NE 108TH PL | | SPILLS |
| SEATTLE | S107153168 | | 10TH AVE S | | SPILLS |
| SEATTLE | S106846026 | | 10TH / ELM GROOVE AT THE PARK | | SPILLS |
| SEATTLE | S106563028 | | 10TH AVE S | | SPILLS |
| SEATTLE | S107487711 | | 10TH AVE S | | SPILLS |

KING COUNTY, WA - ORPHAN SUMMARY

| City | EDR ID | Site Name | Site Address | Zip | Database(s) |
|---------|------------|--|--|-----|-------------|
| SEATTLE | 2004733366 | 10TH AVE S | 10TH AVE S | | ERNS |
| SEATTLE | S105398314 | VESSEL HOLDINGS | - 1100 WEST EWING ST, | | SPILLS |
| SEATTLE | S105388166 | LAKERIDGE LUTHERAN CHURCH | 7465 S 112TH ST | | SPILLS |
| SEATTLE | S107156216 | UNKNOWN | S 113TH AT 78TH AVE SO | | SPILLS |
| SEATTLE | 2000668669 | 115 | 115 | | ERNS |
| SEATTLE | 96482089 | SOUTH 115TH STREET AND E. MARGINAL WAY SOUTH | SOUTH 115TH STREET AND E. MARGINAL WAY SOUTH | | ERNS |
| SEATTLE | S107479827 | ILLEGAL DRUG LAB | 53616 SE 116TH STREET | | SPILLS |
| SEATTLE | S105993502 | WASTE MANAGEMENT OF SEATTLE | 8518 S 117TH | | SPILLS |
| SEATTLE | 91209517 | 11TH AND 45TH | 11TH AND 45TH | | ERNS |
| SEATTLE | S106562000 | | S 120TH / 18TH AVE S | | SPILLS |
| SEATTLE | 94482170 | 4714 NORTH 12228.5W | 4714 NORTH 12228.5W | | ERNS |
| SEATTLE | 96482170 | 4714 NORTH 12228.5W | 4714 NORTH 12228.5W | | ERNS |
| SEATTLE | 99608872 | SW 122ND AND SHOREWOOD DR SW | SW 122ND AND SHOREWOOD DR SW | | ERNS |
| SEATTLE | S105395460 | GAS STATION | 122ND AVE / AURORA N | | SPILLS |
| SEATTLE | S107478323 | UNKNOWN | 125TH / DENSMORE. GO TO 1820 DENSMORE | | SPILLS |
| SEATTLE | S105387228 | UNK | 125TH / MIDVILLE AVE | | SPILLS |
| SEATTLE | 2002022543 | | 12855 | | HMIRS |
| SEATTLE | S107155759 | UNKNOWN | 130TH NE / 11TH ST | | SPILLS |
| SEATTLE | S107478840 | K-MART | 130TH / AURORA AT K-MART AUTOMOTIVE | | SPILLS |
| SEATTLE | S106110382 | FIRST STUDENT | 130TH S KENYON | | SPILLS |
| SEATTLE | 9998030315 | | 134TH ST S | | HMIRS |
| SEATTLE | 98440835 | 135TH AND AURORA AVE | 135TH AND AURORA AVE | | ERNS |
| SEATTLE | S107478158 | ROBART RESIDENCE | SOUTH 135TH ST | | SPILLS |
| SEATTLE | S107155321 | SEACOAST | 13TH AVE | | SPILLS |
| SEATTLE | S107673329 | RAILROAD? | 13TH AVE / EWING ST. | | SPILLS |
| SEATTLE | 92293796 | 13TH AND EWING ST | 13TH AND EWING ST | | ERNS |
| SEATTLE | S107478432 | BEKINS VAN LINES | 142ND / AMABAUM WAY | | SPILLS |
| SEATTLE | S107155778 | UNKNOWN | 143RD AVE NE | | SPILLS |
| SEATTLE | 90179881 | 143RD + LK. CITY BEHIND CARL NORTH CO. | 143RD + LK. CITY BEHIND CARL NORTH CO. | | ERNS |
| SEATTLE | S107156217 | UNKNOWN | S 144TH / 18TH AVE S | | SPILLS |
| SEATTLE | S107672731 | | 145TH / MREIDIAN | | SPILLS |
| SEATTLE | S107673256 | PRAX AIR, INC. | 145TH AVE / I-5 N | | SPILLS |
| SEATTLE | 2000121332 | | 146TH ST SO 2006 | | HMIRS |
| SEATTLE | S106562917 | KC METRO TRANSIT | 148TH AVE / NE 40TH AVE | | SPILLS |
| SEATTLE | 95020064 | | 14TH AVE SOUTH | | HMIRS |
| SEATTLE | 871564 | 14TH ST & 45TH ST, AT DOCKS | 14TH ST & 45TH ST, AT DOCKS | | ERNS |
| SEATTLE | S107478564 | UNKNOWN | 14TH AVE S. EAST OF HWY 99 | | SPILLS |
| SEATTLE | S107476051 | UNKNOWN | 14TH STREET BRIDGE | | SPILLS |
| SEATTLE | S105992473 | | 14TH AVE NW BETWEEN 58TH ST / 59TH ST | | SPILLS |
| SEATTLE | S106705301 | | 14TH AVE SO | | SPILLS |
| SEATTLE | S107154794 | KING COUNTY RIGHT OF WAY | 14TH AVE SOUTH AT SOUTH DALLAS STREET | | SPILLS |
| SEATTLE | S107155800 | UNKNOWN | 15TH AVE NW, NE SIDE OF BALLARD BRIDGE. | | SPILLS |
| SEATTLE | 96501718 | 15TH AVE NE & BOAT ST OCEANGRAPHIC DOCE | 15TH AVE NE & BOAT ST OCEANGRAPHIC DOCE | | ERNS |
| SEATTLE | 93325511 | 15TH AVE NW AND NW 64TH ST. | 15TH AVE NW AND NW 64TH ST. | | ERNS |
| SEATTLE | S105805988 | INTERBAY | 15TH AVENUE WEST SOUTH OF WEST DRAVUS STREET, NORT | | SWF/LF |
| SEATTLE | S107673209 | KING OC METRO TRANSIT | 15TH / ROXBURY& W SEATTLE FWY | | SPILLS |

KING COUNTY, WA - ORPHAN SUMMARY

| City | EDR ID | Site Name | Site Address | Zip | Database(s) |
|---------|------------|--|---|-----|-------------|
| SEATTLE | S107476819 | RESIDENT | 13402 NE 15TH | | SPILLS |
| SEATTLE | S107487721 | | 15TH / NICKERSON | | SPILLS |
| SEATTLE | S105398111 | TRUCKING COMPANY | 15TH AVE WEST / WEST NEWTON - MAGNOLIA | | SPILLS |
| SEATTLE | S105396609 | GAS STATION | 15TH AVE WEST, 1/2 MILE SOUTH OF MAGNOLIA | | SPILLS |
| SEATTLE | 2002614622 | 15TH AVENUE WEST | 15TH AVENUE WEST | 0 | ERNS |
| SEATTLE | 2000522446 | 15TH STREET | 15TH STREET | 0 | ERNS |
| SEATTLE | 9900008454 | | 2450 S. 160TH | | HMIRS |
| SEATTLE | 9999071417 | | 2450 S. 160TH | | HMIRS |
| SEATTLE | 2005713532 | 2450 S 161 STREET | 2450 S 161 STREET | | HMIRS |
| SEATTLE | 2005702221 | 2450 S 161ST ST | 2450 S 161ST ST | | HMIRS |
| SEATTLE | S107487844 | | MP 165.7 ON I-5 UNIVERSITY ST EXIT | | SPILLS |
| SEATTLE | S107480462 | SEATTLE CITY LIGHT | 165TH / LAKE CITY WAY | | SPILLS |
| SEATTLE | 91241626 | 167TH AND MERIDIAN | 167TH AND MERIDIAN | | ERNS |
| SEATTLE | 90165318 | 16TH AVE S. BRIDGE ON THE DUWAMISH RIVER | 16TH AVE S. BRIDGE ON THE DUWAMISH RIVER | | ERNS |
| SEATTLE | 94395163 | 16TH AVENUE & DALLAS STREET | 16TH AVENUE & DALLAS STREET | | ERNS |
| SEATTLE | 93358748 | 16TH ST S & HWY 99 | 16TH ST S & HWY 99 | | ERNS |
| SEATTLE | S107476503 | CONV STORE & GAS STATION | 16TH / MADISON | | SPILLS |
| SEATTLE | S107486579 | UNKNOWN | 16TH / LAUNDRER | | SPILLS |
| SEATTLE | S105397366 | US NAVY | 16TH AVE SW, TODD SHIPYARD | | SPILLS |
| SEATTLE | S105391497 | ARCO | 16TH / SW LANDER | | SPILLS |
| SEATTLE | 93305891 | 16TH SOUTH | 16TH SOUTH | | ERNS |
| SEATTLE | 87986 | 6155 NE 175TH ST//HARBOR VILLAGE MARINA | 6155 NE 175TH ST//HARBOR VILLAGE MARINA | | ERNS |
| SEATTLE | S107480427 | UNKNOWN | 179TH | | SPILLS |
| SEATTLE | S106706022 | PORT OF SEATTLE | HWY 18 | | SPILLS |
| SEATTLE | 90020109 | | MP 180 (ARGO YARD) | | HMIRS |
| SEATTLE | 2005633171 | 2350 SOUTH 190TH ST | 2350 SOUTH 190TH ST | | ERNS |
| SEATTLE | 96482078 | 198TH AND SOUTHEAST 32ND | 198TH AND SOUTHEAST 32ND | | ERNS |
| SEATTLE | S107479418 | UNKNOWN | 100 X 200 FOOT SHEEN NONRECOVERABLE SHEE | | SPILLS |
| SEATTLE | 90179901 | 200TH AND 18TH SO. | 200TH AND 18TH SO. | | ERNS |
| SEATTLE | S106563561 | | 20TH AVE NW | | SPILLS |
| SEATTLE | S107477497 | METRO | 23RD AVE E | | SPILLS |
| SEATTLE | 90182758 | NE 24TH AVE AND 65TH ST. NE. | NE 24TH AVE AND 65TH ST. NE. | | ERNS |
| SEATTLE | S106239183 | VESSEL CAPTAIN | 24TH AVE NW | | SPILLS |
| SEATTLE | 2003708066 | 24TH STREET PIER | 24TH STREET PIER | | ERNS |
| SEATTLE | S107477618 | | 24TH AVE W | | SPILLS |
| SEATTLE | S107487309 | VESSEL OWNER | 24TH ST PIER IN SHIP CANAL | | SPILLS |
| SEATTLE | S107486568 | UNKNOWN | 24TH STREET PIER LANDING | | SPILLS |
| SEATTLE | 2004725459 | 24TH AND MARKET | 24TH AND MARKET | | ERNS |
| SEATTLE | 90191060 | 24TH AND NE 65 | 24TH AND NE 65 | | ERNS |
| SEATTLE | S107154135 | 76 STATION | 25TH ST | | SPILLS |
| SEATTLE | S105789394 | | 25TH AVE NE (BETWEEN E 127TH / E 128TH) | | SPILLS |
| SEATTLE | S107478435 | UNKNOWN | 26TH / MARKET | | SPILLS |
| SEATTLE | S107486580 | STABBERT MARITIME | 26TH / MARKET STREET | | SPILLS |
| SEATTLE | S105399421 | EMERALD SERVICES INC. | 5300 NW 26TH ST | | SPILLS |
| SEATTLE | S106562384 | UNKNOWN | 27TH AVENUE NE AND NE 108TH PLACE | | SPILLS |
| SEATTLE | S107477643 | UNKNOWN | 28TH AVE / MARKET ST, SEABOARD TERMINA | | SPILLS |
| SEATTLE | S107484461 | UNKNOWN | 2400 / 2900 BLOCK OF WESTLAKE AVENUE N | | SPILLS |

KING COUNTY, WA - ORPHAN SUMMARY

| City | EDR ID | Site Name | Site Address | Zip | Database(s) |
|---------|------------|---|--|-----|-------------|
| SEATTLE | 90179939 | 2ND&DAKOTANEARSTVINCENTDEPAULRAILROADC/ | 2ND&DAKOTANEARSTVINCENTDEPAULRAILROADCAR | | ERNS |
| SEATTLE | S107479696 | UNKNOWN | 20 X 30 YD SHEEN. DIESEL WITH BLACK GLO | | SPILLS |
| SEATTLE | S107479348 | UNKNOWN | 60 X 30 FOOT LIGHT SHEEN, UNKNOWN SOURCE | | SPILLS |
| SEATTLE | S107478978 | UNKNOWN | 25 X 30 FOOT GASOLINE SHEEN FROM RECOVRI | | SPILLS |
| SEATTLE | S106445994 | KC METRO TRANSIT | 33RD AVE S / S PORTLAND ST | | SPILLS |
| SEATTLE | S107474875 | UNKNOWN | 34TH AVE NE / 82ND ST | | SPILLS |
| SEATTLE | S105385307 | PNT OR PTN | 34TH IN FREEMONT, ON WEST SIDE OF FREEMO | | SPILLS |
| SEATTLE | S107156071 | UNKNOWN | AT 3546 W MARGINAL WAY SW | | SPILLS |
| SEATTLE | S107672877 | | 35TH AVE SE / SW GRAHAM ST | | SPILLS |
| SEATTLE | S105399078 | WASTE MANAGEMENT | 35TH AVE AT HENDERSON / BARTLETT | | SPILLS |
| SEATTLE | S106846160 | | 35TH, / 36TH -BETWEEN DAVIS & BAIRD | | SPILLS |
| SEATTLE | S107473617 | USF REDDAWAY | N 36TH / EVANSTON RD | | SPILLS |
| SEATTLE | S103512940 | CALIFORNIA AVE. LAW APTS. PROP. | 3703, 3705, 3707 CALIFORNIA AVE. | | ICR |
| SEATTLE | S106239087 | GARBAGE TRUCK | 38TH AVE NE BETWEEN 110TH ST - 113TH ST | | SPILLS |
| SEATTLE | S107478181 | UNKNOWN | 38TH AVE AT E HARRISON. DEAD ENDS AT LA | | SPILLS |
| SEATTLE | S107478052 | UNKNOWN | 38TH / E. COLUMBIA | | SPILLS |
| SEATTLE | S107153539 | | 39TH AVE NE / NE 50TH ST | | SPILLS |
| SEATTLE | S107474105 | UNKNOWN | D, 402 S DAWSON ST | | SPILLS |
| SEATTLE | S107474689 | UNION PACIFIC | : 402 S. DAWSON ST., SEATTLE | | SPILLS |
| SEATTLE | S107474496 | UNKNOWN | 4067 - 4069 28TH AVE SW, WEST SEATTLE | | SPILLS |
| SEATTLE | S107478265 | UNKNOWN | 617 NW 40TH BETWEEN FREEMONT / BALLA | | SPILLS |
| SEATTLE | S105685438 | | NE 41ST ST | | SPILLS |
| SEATTLE | S106239085 | J & M DISPOSAL | 44TH AVE NE / 102ND/104TH | | SPILLS |
| SEATTLE | S107475702 | SEAFOODS | 1111 NW 45TH ST, NORQUEST SEAFOODS, INC. | | SPILLS |
| SEATTLE | S105393829 | UNKNOWN | 45TH AVE NE AT NE 97TH ST | | SPILLS |
| SEATTLE | 99623302 | 45TH AND ROOSEVELT PUMP 2 | 45TH AND ROOSEVELT PUMP 2 | | ERNS |
| SEATTLE | S107484411 | 76 STATION | 46TH / FREEMONT | | SPILLS |
| SEATTLE | S105389958 | UNKNOWN | 46TH AVE SO / SO. FLETCHER SOUTH SEATTL | | SPILLS |
| SEATTLE | 2000530534 | 46TH AVE SOUTH | 46TH AVE SOUTH | 0 | ERNS |
| SEATTLE | S107154291 | BRACE DEVELOPMENT | 4741 / 4745 45TH AVE NE | | SPILLS |
| SEATTLE | 879098 | INTERSTATE 5 .25 MI BEFORE COLUMBIA HWY | INTERSTATE 5 .25 MI BEFORE COLUMBIA HWY | | ERNS |
| SEATTLE | S107672947 | | SB 5 TO MERCER OFF RAMP - | | SPILLS |
| SEATTLE | S107480240 | UNKNOWN | 50 X 50 FOOT SHEEN FROM VESSEL, 5-10 GAL | | SPILLS |
| SEATTLE | S107479419 | UNKNOWN | 500 X 500 FOOT NON-RECOVERABLE SHEEN. | | SPILLS |
| SEATTLE | S106846508 | KING COUNTY METRO TRANSIT | HWY 509 BETWEEN 1ST AVE S / BRIDGE | | SPILLS |
| SEATTLE | S107153585 | | 50TH AVE / LAKE WA BLVD | | SPILLS |
| SEATTLE | 93352539 | 101 E 50TH ST | 101 E 50TH ST | | ERNS |
| SEATTLE | S105390775 | UNKNOWN | EB 520 TO MONTLAKE EXIT | | SPILLS |
| SEATTLE | S107154558 | DOT | SR 542 | | SPILLS |
| SEATTLE | S105392066 | SEAFOOD CO | 2629 N 54TH ST | | SPILLS |
| SEATTLE | S107479217 | SUSPECT DRUG LAB | 2 -- 55 GAL DRUMS OF WHAT APPEARS TO BE | | SPILLS |
| SEATTLE | S107486720 | SEATTLE BIO-DEISEL | 633RD 1ST AVE S | | SPILLS |
| SEATTLE | 90182787 | 63RD DRIFTING TOWARD ALK. PUGET SOUND | 63RD DRIFTING TOWARD ALK. PUGET SOUND | | ERNS |
| SEATTLE | S107479133 | METRO | 63RD PUMP STATION 3535 BEACH DR SW | | SPILLS |
| SEATTLE | S107474262 | SEA & SHORE CONSTRUCTION | 64TH / 28TH COME TO 28TH STREET & 54TH | | SPILLS |
| SEATTLE | S106444946 | METRO TRANSIT | 65TH AVE NE / 49TH ST NE | | SPILLS |
| SEATTLE | S105394627 | CONSTRUCTION | 65TH ST NE, SOUTH SIDE OF ROAD DOWN BY S | | SPILLS |

KING COUNTY, WA - ORPHAN SUMMARY

| City | EDR ID | Site Name | Site Address | Zip | Database(s) |
|---------|------------|---------------------------------------|--|-----|-------------|
| SEATTLE | S107478357 | UNKNOWN | 68TH AVE SO. / HOLYOKE WAY NEAR LAKERI | | SPILLS |
| SEATTLE | 8713405 | 7-11 | 7-11 | | ERNS |
| SEATTLE | 98433665 | MP 7.9X | MP 7.9X | | ERNS |
| SEATTLE | S105392330 | UNK | 600 - 700 FT. LONG BY 20 FT. WIDE RAINBO | | SPILLS |
| SEATTLE | S107481525 | WASTE MGT SEATTLE | NE 70TH ST / 40TH AVE NE | | SPILLS |
| SEATTLE | S107474290 | LAB COR | NW 75TH ST / 6TH AVE NW, | | SPILLS |
| SEATTLE | S107473490 | KING COUNTY METRO TRANSIT | N 85TH / 23RD AVE NE | | SPILLS |
| SEATTLE | S105992451 | CITY OF SEATTLE | 85TH / 45TH NE | | SPILLS |
| SEATTLE | 92263707 | NW 87TH AND PERCIVAL | NW 87TH AND PERCIVAL | | ERNS |
| SEATTLE | S107477329 | UNKNOWN | 88TH E HAMLIN | | SPILLS |
| SEATTLE | S105399707 | STANDARD GENERAL CONST | I 90 AT 150TH SE | | SPILLS |
| SEATTLE | 2000537304 | I 90 ON RAMP OFF OF | I 90 ON RAMP OFF OF | 0 | ERNS |
| SEATTLE | S105397593 | UNKNOWN | 92ND / AURORA AT AURORA COLLISION CENTER | | SPILLS |
| SEATTLE | S107487203 | DELTA SHIPYARD? | S 93RD ST | | SPILLS |
| SEATTLE | S107672923 | | NE 95TH ST / SAND POINT WAY | | SPILLS |
| SEATTLE | S105397430 | UNKNOWN | 95TH / 97TH ON WEST SIDE OF 45TH AVE | | SPILLS |
| SEATTLE | 2005709665 | 600 S 96TH STREET | 600 S 96TH STREET | | HMIRS |
| SEATTLE | S107479010 | UNKNOWN | 96TH / DESMOINES WAY SOUTH AT RASCALS | | SPILLS |
| SEATTLE | 2005705019 | 600 S 96TH ST | 600 S 96TH ST | | HMIRS |
| SEATTLE | S106705115 | UNKNOWN | 2629 N.W. 96TH ST. | | SPILLS |
| SEATTLE | S107474101 | UNKNOWN | HWY 99 SOUTH / SOUTH HOLDEN | | SPILLS |
| SEATTLE | S107473744 | | HWY 99 NORTH OF GREENLAKE | | SPILLS |
| SEATTLE | S104223669 | SR 99 & FIRST AVE. BRIDGE SPILL/WSDOT | SR 99 / FIRST AVE. BRIDGE | | ICR |
| SEATTLE | S106706120 | KC TRANSIT | 99TH AURORA / 200TH | | SPILLS |
| SEATTLE | S107156183 | UNKNOWN | P A9 OR A10 WESTLAKE | | SPILLS |
| SEATTLE | S107153732 | | ACROSS FROM 2002 S 120TH ST. | | SPILLS |
| SEATTLE | S107153731 | | ACROSS FROM 1711 BELLEVUE AVE | | SPILLS |
| SEATTLE | S107477621 | | ACROSS FROM PIER 18 | | SPILLS |
| SEATTLE | S105400174 | | ACROSS FROM: 1443 NORTHLAKE WAY | | SPILLS |
| SEATTLE | S105392242 | NEW OWNERS OF PROPERTY | ACROSS FROM 3801 7TH AVE SO | | SPILLS |
| SEATTLE | 91241652 | ACROSS FROM 4542 EASTLAKE | ACROSS FROM 4542 EASTLAKE | | ERNS |
| SEATTLE | S107476469 | UNK | ADJACENT TO 5320 28TH ST SEATTLE | | SPILLS |
| SEATTLE | S105399645 | CITY | ADJACENT TO 3318 B 30TH AVE SW | | SPILLS |
| SEATTLE | 1009218936 | LOCKHEED SHIPYARD NO. 2 | ADJACENT TO PORT OF SEATTLE | | CERCLIS |
| SEATTLE | S105398592 | KING CO METRO | ADMIRAL / CALIFORNIA IN WEST SEATTLE. | | SPILLS |
| SEATTLE | S107156249 | UNKNOWN | SW ADMIRAL WAY | | SPILLS |
| SEATTLE | S107155332 | SEATTLE SCHOOL DIST. | SW ADMIRALTY WAY / WALNUT AVE | | SPILLS |
| SEATTLE | S107156064 | UNKNOWN | ADOBE BLDG (FREMONT) | | SPILLS |
| SEATTLE | 88134454 | AEROSPACE MACHINISTS UNION HALL | AEROSPACE MACHINISTS UNION HALL | | ERNS |
| SEATTLE | 99614750 | AIR ABOVE SEATTLE | AIR ABOVE SEATTLE | | ERNS |
| SEATTLE | 95071244 | | AIR CARGO RD | | HMIRS |
| SEATTLE | S107672360 | | AIR CARGO RD | | SPILLS |
| SEATTLE | 20014903 | | AIRPORT WAY SO | | HMIRS |
| SEATTLE | 20011867 | | AIRPORT WAY S | | HMIRS |
| SEATTLE | 2001040531 | | AIRPORT WAY S | | HMIRS |
| SEATTLE | 95060698 | | AIRPORT WAY SOUTH AND HOLGATE | | HMIRS |
| SEATTLE | 92110096 | | 1700 AIRPORT HIGHWAY | | HMIRS |

KING COUNTY, WA - ORPHAN SUMMARY

| City | EDR ID | Site Name | Site Address | Zip | Database(s) |
|---------|------------|---|--|-----|-------------|
| SEATTLE | S107673399 | | AIRPORT FWY / JO SR518 | | SPILLS |
| SEATTLE | S107475227 | UNKNOWN | AIRPORT WAY S / SOUTH SNOQUALMIE ST. | | SPILLS |
| SEATTLE | S107473474 | KING COUNTY METRO TRANSIT | AIRPORT / LANDER | | SPILLS |
| SEATTLE | S107154177 | ALASKAN BEAUTY | AKE WASHINGTON, NORTH OF SAND POINT | | SPILLS |
| SEATTLE | 974085351 | 2155 NORTH AKE WAY | 2155 NORTH AKE WAY | | ERNS |
| SEATTLE | 974085350 | 2155 NORTH AKE WAY | 2155 NORTH AKE WAY | | ERNS |
| SEATTLE | S107156391 | WA STATE FERRY | 801 ALASKA WAY | | SPILLS |
| SEATTLE | 2005610865 | 801 ALASKA WAY | 801 ALASKA WAY | | ERNS |
| SEATTLE | S106562455 | | 1519 ALASKA WAY SO. | | SPILLS |
| SEATTLE | 2003708595 | 801 ALASKA WAY | 801 ALASKA WAY | | ERNS |
| SEATTLE | S107487720 | USCG | 1519 ALASKA WAY SO | | SPILLS |
| SEATTLE | S107474397 | U S COAST GUARD | 1519 ALASKA WY S, BERTH 'B' | | SPILLS |
| SEATTLE | 96478578 | 801 ALASKA WAY PIER 46 | 801 ALASKA WAY PIER 46 | | ERNS |
| SEATTLE | S106705296 | PACIFIC FREIGHT EXPRESS | 1721 ALASKA WAY | | SPILLS |
| SEATTLE | S106705273 | LEWIS-DRYFUS CORP. | 855 ALASKA WAY WEST | | SPILLS |
| SEATTLE | 2004742395 | 1721 ALASKA WAY SOUTH | 1721 ALASKA WAY SOUTH | | ERNS |
| SEATTLE | 91226203 | ALASKA MARINE LINES TERM. DUWAMISH RIVER 7100 2NS AVE SW | ALASKA MARINE LINES TERM. DUWAMISH RIVER 7100 2NS AVE SW | | ERNS |
| SEATTLE | S106846156 | USCG | 1915 ALASKAN WAY S | | SPILLS |
| SEATTLE | S106846471 | MARINE VACUME SERVICE | ALASKAN WAY VIADUCT | | SPILLS |
| SEATTLE | S107478138 | UNKNOWN | 1519 ALASKAN WAY USCG OFFICE | | SPILLS |
| SEATTLE | 2000534843 | ALASKAN WAY | ALASKAN WAY | 0 | ERNS |
| SEATTLE | 2005630883 | 2203 ALASKIN WAY | 2203 ALASKIN WAY | | ERNS |
| SEATTLE | S105555468 | | ALKAI POINT | | SPILLS |
| SEATTLE | S107156067 | UNKNOWN | ALKI POINT | | SPILLS |
| SEATTLE | S105394732 | RESIDNET / HOME OWNER | N ALLEN PL / WOODLAND AVE N | | SPILLS |
| SEATTLE | S107156417 | WASTE MANAGEMENT | ALLEY - 2ND AVE NE / LATONA | | SPILLS |
| SEATTLE | 90182764 | ALLEY BTWN. 52ND & SEWARD PARK | ALLEY BTWN. 52ND & SEWARD PARK | | ERNS |
| SEATTLE | 93321207 | ALLEY BEHIND BUILDING | ALLEY BEHIND BUILDING | | ERNS |
| SEATTLE | S107476174 | PAINTING | ALLEY BEHIND 927 22ND AVE E | | SPILLS |
| SEATTLE | 92263721 | ALLEY BEHIND THE SMITH TOWER BETWEEN 2ND AND 3 AVE | ALLEY BEHIND THE SMITH TOWER BETWEEN 2ND AND 3 AVE | | ERNS |
| SEATTLE | S105390143 | UNKNOWN | ALLEY BEHIND 112 PIKE ST | | SPILLS |
| SEATTLE | S105388505 | UNK | ALLEY BEHIND 157 YESSLER WY | | SPILLS |
| SEATTLE | S105789396 | | ALONG NORTH SIDE OF SHIP CAN | | SPILLS |
| SEATTLE | S105398297 | NOAA | ALONGSIDE LAKE UNION AT M.O.P. PIER | | SPILLS |
| SEATTLE | 2005630321 | 5TH AND STEWART STREET | 5TH AND STEWART STREET | | ERNS |
| SEATTLE | S107476410 | UNK | 524 SW ANDOVER ST | | SPILLS |
| SEATTLE | S107474130 | UNKNOWN | ANDREWS BAY / MOUNT BAKER | | SPILLS |
| SEATTLE | S107477550 | | S. ANGELINE / EDMUNDS ST. & 39TH S. | | SPILLS |
| SEATTLE | 8714880 | ARBORETUM PARKING LOT BY ARCHED BRIDGE | ARBORETUM PARKING LOT BY ARCHED BRIDGE | | ERNS |
| SEATTLE | 99628693 | ARCO HARBOR ISLAND TERMINAL DOCK | ARCO HARBOR ISLAND TERMINAL DOCK | | ERNS |
| SEATTLE | 99649610 | ARCO HARBOR ISLAND TERMINAL | ARCO HARBOR ISLAND TERMINAL | | ERNS |
| SEATTLE | S105388663 | PETROLEUM | ARCO STATION 15TH AVE NW / 58TH NW | | SPILLS |
| SEATTLE | 8866261 | ARGO YARD MP180.1 | ARGO YARD MP180.1 | | ERNS |
| SEATTLE | S107154619 | FISH FARM | ARMENI PARK | | SPILLS |
| SEATTLE | 91234452 | 121 ARMOUR QUEEN ANNE HILL | 121 ARMOUR QUEEN ANNE HILL | | ERNS |

KING COUNTY, WA - ORPHAN SUMMARY

| City | EDR ID | Site Name | Site Address | Zip | Database(s) |
|---------|------------|-----------------------------|---|-----|-------------|
| SEATTLE | 2005612601 | 11085 ARROYO BEACH PLACE SW | 11085 ARROYO BEACH PLACE SW | | ERNS |
| SEATTLE | 99648343 | I-5 AT CONVENTION CENTER | I-5 AT CONVENTION CENTER | | ERNS |
| SEATTLE | 8713412 | AT&T VAN LICENSE #LJ8942 | AT&T VAN LICENSE #LJ8942 | | ERNS |
| SEATTLE | S107474762 | UNKNOWN | ATLANTIC CITY BOAT RAMP | | SPILLS |
| SEATTLE | S105399303 | METRO TRANSIT | AUBURN, PICKED UP HWY 167 NB | | SPILLS |
| SEATTLE | S107475823 | UNKNOWN | 12220 AUROR AVE N, LINCOLN TOWING | | SPILLS |
| SEATTLE | S107153741 | | AURORA BRIDGE | | SPILLS |
| SEATTLE | S107486868 | ARCO STATION | AURORA | | SPILLS |
| SEATTLE | S107486482 | KING CO TRANSIT | AURORA AVE N / NE 85TH ST | | SPILLS |
| SEATTLE | S105993496 | KING CO METRO TRANSIT | AURORA AVE N / WOODLAWN | | SPILLS |
| SEATTLE | S107478068 | UNKNOWN | 212 S AUSTIN ST, ON THE NORTH SHOULDER | | SPILLS |
| SEATTLE | S107155840 | UNKNOWN | 1ST AVE SO BRIDGE | | SPILLS |
| SEATTLE | S107155467 | STATE DOT | 1ST AVE BRIDGE OVER DUWAMISH RIVER | | SPILLS |
| SEATTLE | S107153704 | | 8TH AVE NE | | SPILLS |
| SEATTLE | S107155074 | PILCHUCK? | 8TH AVE WEST | | SPILLS |
| SEATTLE | S107155047 | PAINTERS | 4526 46TH AVE SW HOME OF RENE / STEVE W | | SPILLS |
| SEATTLE | 2000034501 | | 7TH AVE S | | HMIRS |
| SEATTLE | 2000017818 | | 4800 20TH AVE | | HMIRS |
| SEATTLE | 2000671963 | ER AVE | ER AVE | | ERNS |
| SEATTLE | 2000101396 | | 7TH AVE S | | HMIRS |
| SEATTLE | 2000025950 | | 7TH AVE S | | HMIRS |
| SEATTLE | 2000025948 | | 7TH AVE S | | HMIRS |
| SEATTLE | 9900016601 | | 4455 7TH AVE | | HMIRS |
| SEATTLE | 9900014510 | | 12855 45TH AVE | | HMIRS |
| SEATTLE | 9900003418 | | 4455 7TH AVE | | HMIRS |
| SEATTLE | 9900002528 | | 6TH AVE | | HMIRS |
| SEATTLE | 2000034668 | | 7TH AVE S | | HMIRS |
| SEATTLE | 2000670355 | H AVE WEST | H AVE WEST | | ERNS |
| SEATTLE | 2000030888 | | 7TH AVE | | HMIRS |
| SEATTLE | 2004030939 | | 12855 48TH AVE S | | HMIRS |
| SEATTLE | 20019942 | | 7TH AVE S. | | HMIRS |
| SEATTLE | 20018129 | | 7TH AVE S | | HMIRS |
| SEATTLE | 20018128 | | 7TH AVE S | | HMIRS |
| SEATTLE | 20015231 | | 7TH AVE S | | HMIRS |
| SEATTLE | 20014971 | | 7TH AVE S | | HMIRS |
| SEATTLE | 20014028 | | 12855 48TH AVE SOUT | | HMIRS |
| SEATTLE | 20012983 | | 7TH AVE S | | HMIRS |
| SEATTLE | 200115698 | | 7TH AVE S | | HMIRS |
| SEATTLE | 20011547 | | 7TH AVE S | | HMIRS |
| SEATTLE | 200113342 | | 7TH AVE S | | HMIRS |
| SEATTLE | 200111339 | | 7TH AVE S | | HMIRS |
| SEATTLE | 200111003 | | 7TH AVE S | | HMIRS |
| SEATTLE | 2000034667 | | 7TH AVE S | | HMIRS |
| SEATTLE | 2000025949 | | 7TH AVE S | | HMIRS |
| SEATTLE | 2000025947 | | 7TH AVE S | | HMIRS |
| SEATTLE | 2000120723 | | 7TH AVE S | | HMIRS |
| SEATTLE | 2005609844 | 1801 16TH AVE SW | 1801 16TH AVE SW | | ERNS |

KING COUNTY, WA - ORPHAN SUMMARY

| City | EDR ID | Site Name | Site Address | Zip | Database(s) |
|---------|------------|--|--|-----|-------------|
| SEATTLE | 2005611647 | 5300 26TH AVE N.W. | 5300 26TH AVE N.W. | | ERNS |
| SEATTLE | 2005610159 | 5300 26TH AVE N.W. | 5300 26TH AVE N.W. | | ERNS |
| SEATTLE | 2005608965 | 10 AVE SOUTH | 10 AVE SOUTH | | ERNS |
| SEATTLE | 2005607701 | 1ST AVE BRIDGE | 1ST AVE BRIDGE | | ERNS |
| SEATTLE | 2005706708 | 12855 48TH AVE S | 12855 48TH AVE S | | HMIRS |
| SEATTLE | 2001040835 | | 7TH AVE S | | HMIRS |
| SEATTLE | 2001031330 | | 7TH AVE S | | HMIRS |
| SEATTLE | 2001031329 | | 7TH AVE S | | HMIRS |
| SEATTLE | 2001010783 | | 7TH AVE S. | | HMIRS |
| SEATTLE | S106846110 | KC COUNTY METRO TRANSIT | 6TH AVE S / ROYAL BROGHAM | | SPILLS |
| SEATTLE | S106846051 | BANK OF AMERICA | 5TH AVE PLAZA | | SPILLS |
| SEATTLE | 2004716262 | 5351 24TH AVE WEST | 5351 24TH AVE WEST | | ERNS |
| SEATTLE | 2003127642 | | 14822 48TH AVE SOUTH | | HMIRS |
| SEATTLE | 8854741 | 8TH AVE SOUTH & EAST MARGINAL WAY,SEAWAY TERMINALS,DUWAMISH | 8TH AVE SOUTH & EAST MARGINAL WAY,SEAWAY TERMINALS,DUWAMISH | | ERNS |
| SEATTLE | 2004070708 | | 12855 48TH AVE S | | HMIRS |
| SEATTLE | S106846292 | NEXT DOOR TO 6016 9TH AVE NE | 6016 9TH AVE NE | | SPILLS |
| SEATTLE | S106562050 | NORTH BARENTS SEA FISHERIES GROUP | 5300 26TH AVE | | SPILLS |
| SEATTLE | S106239009 | WASTE MANAGEMENT | 7901 1ST AVE SW | | SPILLS |
| SEATTLE | 2000034500 | | 7TH AVE S | | HMIRS |
| SEATTLE | 98010467 | | 4455 7TH AVE | | HMIRS |
| SEATTLE | 97071029 | | 6TH AVE S | | HMIRS |
| SEATTLE | 96081375 | | 4455 7TH AVE | | HMIRS |
| SEATTLE | 94090296 | | 4455 7TH AVE | | HMIRS |
| SEATTLE | 94090281 | | 4455 7TH AVE | | HMIRS |
| SEATTLE | 2003700590 | 4401 15TH AVE NW | 4401 15TH AVE NW | | ERNS |
| SEATTLE | 94354921 | 8TH AVE TERMINAL | 8TH AVE TERMINAL | | ERNS |
| SEATTLE | 2004091050 | | 12855 48TH AVE S | | HMIRS |
| SEATTLE | S105555043 | SEATTLE STAR | 5300 26TH AVE N | | SPILLS |
| SEATTLE | 2000090246 | | 7TH AVE S | | HMIRS |
| SEATTLE | 2000091212 | | 7TH AVE S | | HMIRS |
| SEATTLE | 2004080941 | | 12855 48TH AVE S | | HMIRS |
| SEATTLE | 2004080923 | | 12855 48TH AVE S | | HMIRS |
| SEATTLE | 2002067258 | | 7TH AVE S | | HMIRS |
| SEATTLE | 2002055963 | | 7TH AVE S | | HMIRS |
| SEATTLE | 2002055599 | | 7TH AVE S | | HMIRS |
| SEATTLE | 2002055598 | | 7TH AVE S | | HMIRS |
| SEATTLE | 2002033576 | | 7TH AVE S | | HMIRS |
| SEATTLE | 2002022529 | | 7TH AVE S | | HMIRS |
| SEATTLE | 2002022322 | | 7TH AVE S | | HMIRS |
| SEATTLE | 2002022243 | | 7TH AVE S | | HMIRS |
| SEATTLE | 2005010149 | | 12855 48TH AVE S | | HMIRS |
| SEATTLE | S106706119 | | 4TH AVE - S OF 96TH | | SPILLS |
| SEATTLE | S107672910 | | 13711 32ND AVE | | SPILLS |
| SEATTLE | S107673060 | SEATTLE CITY LIGHT / CITY'S FLEET & FACILITY SVCS | 4TH AVE SO / SPOKANE ST | | SPILLS |
| SEATTLE | S107478502 | CROWLEY MARITIME | 8TH AVE TERMINAL | | SPILLS |

KING COUNTY, WA - ORPHAN SUMMARY

| City | EDR ID | Site Name | Site Address | Zip | Database(s) |
|---------|------------|---------------------------------------|--|-----|-------------|
| SEATTLE | S107475763 | OIL CO | 5100 14TH AVE NW BALLARD | | SPILLS |
| SEATTLE | S107487652 | COASTAL TRANSPORTATION | 4025 13TH AVE | | SPILLS |
| SEATTLE | S107483197 | EARLY DAWN | 5351 24TH AVE | | SPILLS |
| SEATTLE | S107487129 | | 2737 3RD AVE S / S FORREST ST | | SPILLS |
| SEATTLE | S107480658 | UNKNOWN | 4TH AVE S / S ROYAL BROUGHAM ON NORTH | | SPILLS |
| SEATTLE | S107474408 | UNKNOWN | 2720 13TH AVE | | SPILLS |
| SEATTLE | S107474309 | UNKNOWN | 9326 7TH AVE S BETWEEN 509 / 99, OFF OF | | SPILLS |
| SEATTLE | S107477466 | VICTOR SEAFOODS | 4025 13TH AVE W. / COASTAL TRANSPORT | | SPILLS |
| SEATTLE | S107477318 | UNKNOWN | 7TH AVE S / S DIRECTOR ST | | SPILLS |
| SEATTLE | S107473651 | SAME AS CALLER | 5351 24TH AVE W | | SPILLS |
| SEATTLE | S107478975 | KINDER MORGAN | 2720 13TH AVE | | SPILLS |
| SEATTLE | S107478937 | UNKNOWN | 2ND AVE SO, BETWEEN HINDS ST / FORREST | | SPILLS |
| SEATTLE | S107478926 | UNKNOWN | 2ND AVE SO IN THE 3300 BLK. BETWEEN SOUT | | SPILLS |
| SEATTLE | S107478835 | UNKNOWN | 4025 13TH AVE -LAKE WASHINGTON SHIP CANA | | SPILLS |
| SEATTLE | 2004090441 | | 12855 48TH AVE S | | HMIRS |
| SEATTLE | 2004071391 | | 12855 48TH AVE S | | HMIRS |
| SEATTLE | S105400816 | | 7777 62ND AVE NE | | SPILLS |
| SEATTLE | S105400540 | | 7TH AVE | | SPILLS |
| SEATTLE | S105399363 | TOTEM ELECTRIC | 5TH AVE ADJACENT TO I-5 | | SPILLS |
| SEATTLE | S105393274 | RAILROAD | 15 AVE W / W ARMORY WAY | | SPILLS |
| SEATTLE | S105392412 | UNKNOWN | 5TH AVE SOUTH, IN THE BLVD PARK AREA, CA | | SPILLS |
| SEATTLE | S105391196 | VIKTOR KURUL | 4TH AVE SO / MASSACHUSETTES AVE, JUST E | | SPILLS |
| SEATTLE | S105389380 | UNKNOWN | 1519 12TH AVE EAST IN SALLEE PORT | | SPILLS |
| SEATTLE | S105388349 | UNK | 8TH AVE NE, S OF 85TH | | SPILLS |
| SEATTLE | S105385651 | UNKNOWN | 5TH AVE S / S HINDS. ROADWAY TRANSPOR | | SPILLS |
| SEATTLE | S106705980 | HIGHLAND TRANSFER COMPANY, INC. | 77007 2ND AVE S | | SPILLS |
| SEATTLE | S106705864 | PROPERTY OWNER | 6518 16TH AVE SW | | SPILLS |
| SEATTLE | S107156288 | UPRR | 1ST AVE | | SPILLS |
| SEATTLE | 2004723564 | 5TH AVE AND THOMAS ST | 5TH AVE AND THOMAS ST | | ERNS |
| SEATTLE | 9999040530 | | 4455 7TH AVE | | HMIRS |
| SEATTLE | 9999031001 | | 6TH AVE | | HMIRS |
| SEATTLE | 9999011020 | | 4455 7TH AVE | | HMIRS |
| SEATTLE | 9999010928 | | 4455 7TH AVE | | HMIRS |
| SEATTLE | 9998111468 | | 330 6TH AVE SOUTH | | HMIRS |
| SEATTLE | 9998080853 | | 6TH AVE S | | HMIRS |
| SEATTLE | 9998080152 | | 6TH AVE | | HMIRS |
| SEATTLE | 9998040356 | | 6TH AVE S | | HMIRS |
| SEATTLE | 9998040355 | | 6TH AVE S | | HMIRS |
| SEATTLE | 9998030301 | | 6TH AVE S | | HMIRS |
| SEATTLE | 9998030299 | | 6TH AVE S | | HMIRS |
| SEATTLE | 2000121288 | | 7TH AVE S | | HMIRS |
| SEATTLE | 2000030887 | | 7TH AVE | | HMIRS |
| SEATTLE | 2004010766 | | 12855 48TH AVE S | | HMIRS |
| SEATTLE | 91221784 | 20306 62 AVE NE 203 ST./NORTH SEATTLE | 20306 62 AVE NE 203 ST./NORTH SEATTLE | | ERNS |
| SEATTLE | S105889766 | KING COUNTY METRO TRANSIT | 4TH AVE, NORTHBOUND | | SPILLS |
| SEATTLE | S107474994 | UNKNOWN | 3839 4TH AVE, SOUTH SEATTLE | | SPILLS |
| SEATTLE | 2000529392 | 2300 26TH AVE, SOUTH | 2300 26TH AVE, SOUTH | 0 | ERNS |

KING COUNTY, WA - ORPHAN SUMMARY

| City | EDR ID | Site Name | Site Address | Zip | Database(s) |
|---------|------------|--|--|-----|-------------|
| SEATTLE | 2000670411 | AVE. PARK | AVE. PARK | | ERNS |
| SEATTLE | 2000034494 | | 7TH AVE. S | | HMIRS |
| SEATTLE | 2000034495 | | 7TH AVE. S | | HMIRS |
| SEATTLE | 2005621527 | 5351 24TH AVE., NW | 5351 24TH AVE., NW | | ERNS |
| SEATTLE | 2005605593 | 5351 24TH AVE., NW | 5351 24TH AVE., NW | | ERNS |
| SEATTLE | 2005609056 | 5351 24TH AVE., NW | 5351 24TH AVE., NW | | ERNS |
| SEATTLE | 9900004037 | | 4455 7TH AVENUE | | HMIRS |
| SEATTLE | 2005710780 | 4455 7TH AVENUE SOUTH | 4455 7TH AVENUE SOUTH | | HMIRS |
| SEATTLE | 98010956 | | 6TH AVENUE S | | HMIRS |
| SEATTLE | 97030765 | | 4455 7TH AVENUE | | HMIRS |
| SEATTLE | 96030426 | | 8TH AVENUE TERMINAL | | HMIRS |
| SEATTLE | 94090629 | | 6TH AVENUE SOUTH | | HMIRS |
| SEATTLE | 2005701117 | 4455 7TH AVENUE SOUTH | 4455 7TH AVENUE SOUTH | | HMIRS |
| SEATTLE | 9999050013 | | 4455 7TH AVENUE | | HMIRS |
| SEATTLE | 9998020937 | | 6TH AVENUE S | | HMIRS |
| SEATTLE | 2002631740 | 3846 6TH AVENUE | 3846 6TH AVENUE | 0 | ERNS |
| SEATTLE | 2000671449 | AY | AY | | ERNS |
| SEATTLE | 90180001 | IN BACK OF STAUBER'S CAR PORT | IN BACK OF STAUBER'S CAR PORT | | ERNS |
| SEATTLE | S107474663 | TRANSPORTATION | BAINBRIDGE ISLAND FERRY TERMINAL | | SPILLS |
| SEATTLE | S107156149 | UNKNOWN | MT BAKER BOATHOUSE | | SPILLS |
| SEATTLE | S107156076 | UNKNOWN | BALLARD BRIDGE | | SPILLS |
| SEATTLE | S107155653 | UNK | BALLARD LOCKS / RR BRIDGE | | SPILLS |
| SEATTLE | S107153745 | | BALLARD BRIDGE | | SPILLS |
| SEATTLE | 90165315 | BALLARD BRIDGE | BALLARD BRIDGE | | ERNS |
| SEATTLE | 98424390 | BALLARD BRIDGE | BALLARD BRIDGE | | ERNS |
| SEATTLE | 8861859 | BALLARD LOCKS | BALLARD LOCKS | | ERNS |
| SEATTLE | 99648082 | BALLARD OIL FUEL DOCK 5300 26TH AVE NW LAKE WASHINGTON SHIP | BALLARD OIL FUEL DOCK 5300 26TH AVE NW LAKE WASHINGTON SHIP | | ERNS |
| SEATTLE | 99635538 | BALLARD OIL | BALLARD OIL | | ERNS |
| SEATTLE | S106846172 | GULF WINDS LLC | BALLARD SHIP CANAL | | SPILLS |
| SEATTLE | 94433045 | BALLARD DOCK | BALLARD DOCK | | ERNS |
| SEATTLE | 94391776 | BALLARD MILL MARINA 4733 SHIZSOLE AVE C-DOCK | BALLARD MILL MARINA 4733 SHIZSOLE AVE C-DOCK | | ERNS |
| SEATTLE | S106445089 | | BALLARD BRIDGE @ 15 AVE NW | | SPILLS |
| SEATTLE | 94363740 | BALLARD MILL MARINA | BALLARD MILL MARINA | | ERNS |
| SEATTLE | 93312622 | BALLARD MILL MARINIA 4425 SHILSHOAL AVE, NW | BALLARD MILL MARINIA 4425 SHILSHOAL AVE, NW | | ERNS |
| SEATTLE | S107673229 | | BALLARD PIER | | SPILLS |
| SEATTLE | S107474853 | UNKNOWN | BALLARD BRIDGE | | SPILLS |
| SEATTLE | S107480388 | RAILROAD | BALLARD YARD | | SPILLS |
| SEATTLE | S107475692 | UNKNOWN | BALLARD OIL DOCKS | | SPILLS |
| SEATTLE | S107474203 | TANGO VESSEL OWNER | BALLARD OIL | | SPILLS |
| SEATTLE | S107481617 | | BALLARD BRIDGE | | SPILLS |
| SEATTLE | 92261246 | BALLARD BRIDGE | BALLARD BRIDGE | | ERNS |
| SEATTLE | 99640075 | BALLARD OIL CO 5300 26TH AVE NW | BALLARD OIL CO 5300 26TH AVE NW | | ERNS |
| SEATTLE | S105789048 | | BALLARD LOCKS / BALLARD BRIDGE | | SPILLS |
| SEATTLE | S105398407 | GLEN BROOKMAN | BALLARD OIL, 5300 26TH NW | | SPILLS |

KING COUNTY, WA - ORPHAN SUMMARY

| City | EDR ID | Site Name | Site Address | Zip | Database(s) |
|---------|------------|--|--|-----|-------------|
| SEATTLE | S105397545 | SEAFOOD COMPANY | BALLARD OIL | | SPILLS |
| SEATTLE | S105392968 | FISHING | BALLARD AREA | | SPILLS |
| SEATTLE | S105392900 | UNKNOWN | BALLARD OIL | | SPILLS |
| SEATTLE | S105390898 | FISHING | BALLARD OIL 5300 26TH AVE NW | | SPILLS |
| SEATTLE | S105389959 | VENTURE PACIFIC MARINE | BALLARD OIL CO. 5300 26TH AVE NW, | | SPILLS |
| SEATTLE | 99649797 | BALLARD OIL DOCK | BALLARD OIL DOCK | | ERNS |
| SEATTLE | S106705971 | | BALLARD LOCKS | | SPILLS |
| SEATTLE | 2004731756 | BALLARD OIL FUEL DOCK | BALLARD OIL FUEL DOCK | | ERNS |
| SEATTLE | 91216751 | BALLARD MILL MARINA | BALLARD MILL MARINA | | ERNS |
| SEATTLE | 91205496 | BALLARD MILL MARINA | BALLARD MILL MARINA | | ERNS |
| SEATTLE | 97413133 | BALLARD MILL MARINA BETWEEN PIER B&C | BALLARD MILL MARINA BETWEEN PIER B&C | | ERNS |
| SEATTLE | 2002618486 | BALLARD OIL | BALLARD OIL | 0 | ERNS |
| SEATTLE | 2002603062 | BALLARD SHIP CANAL | BALLARD SHIP CANAL | 0 | ERNS |
| SEATTLE | 2000528817 | BALLARD OIL | BALLARD OIL | 0 | ERNS |
| SEATTLE | S106846070 | | BANBRIDGE ISLAND | | SPILLS |
| SEATTLE | S105393795 | VESSEL OWNER, OCEANIC | BARNACLE POINT SHIP YARD | | SPILLS |
| SEATTLE | 2004731767 | BARNACLE POINT | BARNACLE POINT | | ERNS |
| SEATTLE | 2000537464 | BARNACLE POINT SHIP YARD | BARNACLE POINT SHIP YARD | 0 | ERNS |
| SEATTLE | 2000670132 | BAY | BAY | | ERNS |
| SEATTLE | 2000669945 | BAY MARINA | BAY MARINA | | ERNS |
| SEATTLE | 2000668903 | BAY MARINA FUEL DOCK (WEST END) PIER G | BAY MARINA FUEL DOCK (WEST END) PIER G | | ERNS |
| SEATTLE | 2000668368 | BAY MARINA FUEL DOCK | BAY MARINA FUEL DOCK | | ERNS |
| SEATTLE | S107565831 | BEACON COAL MINE ROAD | 128 BEACON COAL MINE ROAD | | SWTIRE |
| SEATTLE | 2003647665 | BEFORE FISHERMAN'S TERMINAL | BEFORE FISHERMAN'S TERMINAL | | ERNS |
| SEATTLE | 90180315 | BEHIND CHINOOKS RESTAURANT NEAR 1735 WEST THURMAN ST. IN SAL | BEHIND CHINOOKS RESTAURANT NEAR 1735 WEST THURMAN ST. IN SAL | | ERNS |
| SEATTLE | S105685481 | | BEHIND THE UNIVERSITY OF WASHINGTON | | SPILLS |
| SEATTLE | S105390681 | UNKNOWN | BEHIND 400 WESTLAKE AVE N | | SPILLS |
| SEATTLE | 91230432 | BEHIND ABOVE ADDRESS | BEHIND ABOVE ADDRESS | | ERNS |
| SEATTLE | S107474281 | OWNER OF FISHING VESSEL | BELL TOWN MARINA - PIER 66 | | SPILLS |
| SEATTLE | S105389444 | DRUG LAB | BELLEVUE WSP LOT | | SPILLS |
| SEATTLE | 2005612678 | 1711 BELLVUE AVE | 1711 BELLVUE AVE | | ERNS |
| SEATTLE | 99648266 | BELOW I-5 OVERPASS ON LAKE UNION'S NORTH SHORE | BELOW I-5 OVERPASS ON LAKE UNION'S NORTH SHORE | | ERNS |
| SEATTLE | 8721544 | BENEATH ABOVEV ADDRESS | BENEATH ABOVEV ADDRESS | | ERNS |
| SEATTLE | 8717046 | BEOING OXBOW BRIDGE | BEOING OXBOW BRIDGE | | ERNS |
| SEATTLE | S106239560 | | BERTH M, SLIP 54 | | SPILLS |
| SEATTLE | S106238055 | ANTWERPEN EXPRESS (VESSEL) | BERTH 2 | | SPILLS |
| SEATTLE | S107484460 | OOCL KOREA | BERTH 5 OF CONTAINER TERMINAL 18 | | SPILLS |
| SEATTLE | S107486276 | | BERTH 382 | | SPILLS |
| SEATTLE | S107156081 | UNKNOWN | BETWEEN EASTLAKE / FAIRVIEW / GARFIELD S | | SPILLS |
| SEATTLE | S107154129 | 1ST TRANSIT | BETWEEN 5TH / 6TH ON OLIVE | | SPILLS |
| SEATTLE | S107153760 | | BETWEEN NW 1 / 2 NORTH FINGERS | | SPILLS |
| SEATTLE | S107153758 | | BETWEEN GRAIN ELEBATOR / PIER 91 | | SPILLS |
| SEATTLE | S107153755 | | BETWEEN BALLARD LOCKS / LAKE UNION | | SPILLS |
| SEATTLE | S107153753 | | BETWEEN 3-TREE POINT / FAUNLTEROY FERRY | | SPILLS |
| SEATTLE | 90182811 | BETWEEN GASWORKS PARK & FREEMONT BRIDGE | BETWEEN GASWORKS PARK & FREEMONT BRIDGE | | ERNS |

KING COUNTY, WA - ORPHAN SUMMARY

| City | EDR ID | Site Name | Site Address | Zip | Database(s) |
|---------|------------|--|--|-----|-------------|
| SEATTLE | 90165317 | BETWEEN BALLARD OIL & PACIFIC WEST CO. | BETWEEN BALLARD OIL & PACIFIC WEST CO. | | ERNS |
| SEATTLE | S106238683 | | BETWEEN BALLARD BRIDGE / LOCKS | | SPILLS |
| SEATTLE | 98465836 | BETWEEN PIER 46 AND 48 SEATTLE WATERFRONT | BETWEEN PIER 46 AND 48 SEATTLE WATERFRONT | | ERNS |
| SEATTLE | S107487689 | | BETWEEN 1ST / 16TH ST. BRIDGE | | SPILLS |
| SEATTLE | 96483997 | BETWEEN PIER 46 & 48 SEATTLE WATERFRONT | BETWEEN PIER 46 & 48 SEATTLE WATERFRONT | | ERNS |
| SEATTLE | 92273958 | BETWEEN DOCKS 3 AND 5 FISHERMANS TERMINAL | BETWEEN DOCKS 3 AND 5 FISHERMANS TERMINAL | | ERNS |
| SEATTLE | S105400826 | | BETWEEN 160TH / 170TH AVE N, | | SPILLS |
| SEATTLE | S105686342 | HURLAN CONSTRUCTION | BETWEEN BOYER CO. / HURLAN CONSTRUCTION | | SPILLS |
| SEATTLE | 2002631103 | BETWEEN BALLARD AND FREEMONT BRIDGE | BETWEEN BALLARD AND FREEMONT BRIDGE | 0 | ERNS |
| SEATTLE | 2000527691 | BETWEEN PIER 54 AND 55 ON | BETWEEN PIER 54 AND 55 ON | 0 | ERNS |
| SEATTLE | 2001563535 | BETWEEN BALLARD BRIDGE | BETWEEN BALLARD BRIDGE | 0 | ERNS |
| SEATTLE | 88134475 | BITTER LAKE | BITTER LAKE | | ERNS |
| SEATTLE | 90180007 | E BK OF DUWAMISH RIVER | E BK OF DUWAMISH RIVER | | ERNS |
| SEATTLE | 90191038 | 244 BLDG ON E. MARGINAL WAY 14TH AVE BR. | 244 BLDG ON E. MARGINAL WAY 14TH AVE BR. | | ERNS |
| SEATTLE | S107480733 | UNKNOWN | 1800 BLK OF OCCIDENTAL AVE S | | SPILLS |
| SEATTLE | S107154327 | CARPENTERS UNION | 2500 BLOCK ON 2ND AVE. THE ROOF OF THE C | | SPILLS |
| SEATTLE | S107156027 | UNKNOWN | 7400 BLOCK OF GLEN RIDGE WAY SW. SOUTH | | SPILLS |
| SEATTLE | S107156005 | UNKNOWN | 6000 BLOCK OF LAKESHORE DRIVE | | SPILLS |
| SEATTLE | S107154249 | BLUE ACE | 5400 BLOCK OF MARKET ST | | SPILLS |
| SEATTLE | S107155937 | UNKNOWN | 3500 BLOCK OF COMMADOR WAY | | SPILLS |
| SEATTLE | S107154143 | A-1 JAPANESE ENGINE REPAIR | 8900 BLOCK OF 15TH AVE | | SPILLS |
| SEATTLE | S107155815 | UNKNOWN | 1700 BLOCK OF N NORTHLAKE AVE | | SPILLS |
| SEATTLE | S107155732 | UNKNOWN | 1100 BLOCK CALIFORNIA WAY SW | | SPILLS |
| SEATTLE | S107155648 | UNK | 8200 BLOCK OF 44TH AVE SW FIVE 5GALLO | | SPILLS |
| SEATTLE | S107155607 | UNION PACIFIC | 4800 BLOCK AIRPORT WAY / JACKSON ST | | SPILLS |
| SEATTLE | S107153614 | | 6000 BLOCK OF 50TH STREET | | SPILLS |
| SEATTLE | S107155326 | SEATTLE CITY LIGHT | 1700 BLOCK / 2400 BLOCK OF PERKINS LAN | | SPILLS |
| SEATTLE | S107153460 | | 2700 BLOCK OR WESTLAKE AVE N | | SPILLS |
| SEATTLE | 2005614238 | 6600 BLOCK OF SEAVIEW AVENUE, NW | 6600 BLOCK OF SEAVIEW AVENUE, NW | | ERNS |
| SEATTLE | 2005613485 | 6000 BLOCK OF 50TH STREET, SW | 6000 BLOCK OF 50TH STREET, SW | | ERNS |
| SEATTLE | 2005618249 | 3500 BLOCK OF COMMODORE WAY | 3500 BLOCK OF COMMODORE WAY | | ERNS |
| SEATTLE | 2005617098 | 2700 BLOCK OF W. BLAKE AVE N. | 2700 BLOCK OF W. BLAKE AVE N. | | ERNS |
| SEATTLE | 2001010744 | | 2300 BLOCK OF 11TH AVENUE S W | | HMIRS |
| SEATTLE | S105890056 | | 600 BLOCK LAKE WASHINGTON BLVD | | SPILLS |
| SEATTLE | S106562114 | BLAZING AUTO REPAIR | 10800 BLOCK OF LAKE CITY WAY NE | | SPILLS |
| SEATTLE | S106562012 | | 300 BLOCK OF LAKESIDE AVE S | | SPILLS |
| SEATTLE | 93357565 | 4000 BLOCK E MADISON | 4000 BLOCK E MADISON | | ERNS |
| SEATTLE | S106563578 | UNION PACIFIC | 4900 BLOCK OF AIRPORT WAY | | SPILLS |
| SEATTLE | 93330461 | 5900 BLOCK SEAVIEW AVE 200 YDS SOUTH OF AZTECA | 5900 BLOCK SEAVIEW AVE 200 YDS SOUTH OF AZTECA | | ERNS |
| SEATTLE | S106562922 | | 9500 BLOCK OF MEYERS WAY | | SPILLS |
| SEATTLE | S105805999 | SIXTH SOUTH AND SOUTH OF SPOKANE | 2900 BLOCK OF SIXTH AVENUE SOUTH, SPOKANE STREET A | | SWF/LF |
| SEATTLE | S107673363 | | 1600 BLOCK SW FLORIDA ST | | SPILLS |
| SEATTLE | S107476927 | UNK | 900 BLOCK DAVIS PLACE SOUTH PICKUP TRUC | | SPILLS |
| SEATTLE | S107474943 | UNKNOWN | 1300 BLOCK OF ALKI AVE SW, ALONG SEA WAL | | SPILLS |
| SEATTLE | S107480593 | | 3100 BLOCK OF EAST LAURELHURST AVE NE | | SPILLS |
| SEATTLE | S107480552 | UNKNOWN | 6800 BLOCK OF 48TH AVE NE | | SPILLS |

KING COUNTY, WA - ORPHAN SUMMARY

| City | EDR ID | Site Name | Site Address | Zip | Database(s) |
|---------|------------|---|---|-----|-------------|
| SEATTLE | S107478616 | UNKNOWN | 3100 BLOCK OF CHEASTY BLVD S. ALONG EAST | | SPILLS |
| SEATTLE | S107478568 | UNKNOWN | 9500 BLOCK OF RAVENNA NE | | SPILLS |
| SEATTLE | S107474049 | UNKNOWN | 900 BLOCK OF WESTLAKE NORTH | | SPILLS |
| SEATTLE | S107480698 | UNKNOWN | 4400 BLOCK OF CASCADIA AVENUE SOUTH (INT | | SPILLS |
| SEATTLE | S107486375 | WASTE MGT | 2100 BLOCK HWY 99 | | SPILLS |
| SEATTLE | S107479393 | ELKS LODGE | 6300 BLOCK OF SEAVIEW AVE | | SPILLS |
| SEATTLE | S107477391 | UNKNOWN | 4300 BLOCK OF MORGAN ST S | | SPILLS |
| SEATTLE | S107478865 | UNKNOWN | 17500 BLOCK OF STATE HIGHWAY 181 | | SPILLS |
| SEATTLE | S105789351 | LAURELHURST | 12200 BLOCK OF PALATINE AVE N | | SPILLS |
| SEATTLE | S105400917 | | 2000 BLOCK OF FAIRVIEW AVE EAST | | SPILLS |
| SEATTLE | S105387730 | WELLBUILT UTILITY | 11200-11300 BLOCK OF 57TH / 58TH AVE S | | SPILLS |
| SEATTLE | S105387434 | UNK | 2400 BLOCK OF WESTLAKE, LAKE UNION | | SPILLS |
| SEATTLE | S105385034 | LARRY'S VOLVO SHOP | 2500 BLOCK OF BEACON, CORNER OF GRAHAM A | | SPILLS |
| SEATTLE | 91234448 | 2500 BLOCK OF WESTLAKE AVE. NORTH | 2500 BLOCK OF WESTLAKE AVE. NORTH | | ERNS |
| SEATTLE | 2004736288 | 1100 BLOCK OF FAIRVIEW AVE NORTH | 1100 BLOCK OF FAIRVIEW AVE NORTH | | ERNS |
| SEATTLE | 2002597833 | 2000 BLOCK OF FAIRVIEW AVE EAST | 2000 BLOCK OF FAIRVIEW AVE EAST | 0 | ERNS |
| SEATTLE | 2000516306 | 900 BLOCK OF FAIRVIEW AVE NORTH | 900 BLOCK OF FAIRVIEW AVE NORTH | 0 | ERNS |
| SEATTLE | S107155992 | UNKNOWN | 5600 BLOCK, W MARGINAL WAY | | SPILLS |
| SEATTLE | S105392041 | UNKNOWN | 7500 BLOCK, E. MARGINAL WAY | | SPILLS |
| SEATTLE | S105390309 | CLOSED GRANITE SHOP | 5400 BLOCK, WEST SIDE OF 4TH AVE SOUTH | | SPILLS |
| SEATTLE | S107477012 | UNK | 4 BLOCKS SOUTH OF SPOKANE ST | | SPILLS |
| SEATTLE | S105391986 | UNKNOWN | BLUE RIDGE BEACH - 100TH | | SPILLS |
| SEATTLE | 2000517560 | BLUE RIDGE COMMUNITY CENTER | BLUE RIDGE COMMUNITY CENTER | 0 | ERNS |
| SEATTLE | S105391670 | UNKNOWN | BLUERIDGE BEACH ACCESS | | SPILLS |
| SEATTLE | S105686356 | | BNSF RR TRESTLE # 368 | | SPILLS |
| SEATTLE | S107156088 | UNKNOWN | BOAT LAUNCH AT NORTH END OF LAKE. | | SPILLS |
| SEATTLE | S107153764 | | BOAT ST / BROOKLYNN | | SPILLS |
| SEATTLE | 2005607516 | 1501 NORTHEAST BOAT ST | 1501 NORTHEAST BOAT ST | | ERNS |
| SEATTLE | S106846143 | | 1501 NORTHEAST BOAT ST | | SPILLS |
| SEATTLE | 8858128 | BOEING | BOEING | | ERNS |
| SEATTLE | 99614689 | BOEING AIRPORT | BOEING AIRPORT | | ERNS |
| SEATTLE | 94081968 | | BOEING FIELD INTERNATIONAL | | HMIRS |
| SEATTLE | 98466727 | BOEING FIELD TANK FARM INTERSECTION MCKINLEY AVN AND HARDY | BOEING FIELD TANK FARM INTERSECTION MCKINLEY AVN AND HARDY | | ERNS |
| SEATTLE | S106706003 | | BY BOEING PLANT #2 | | SPILLS |
| SEATTLE | S105889767 | KING COUNTY METRO TRANSIT | NORTH BOUND 3RD AVE | | SPILLS |
| SEATTLE | S106846339 | | S BOUND I-5 AT MERCER ST | | SPILLS |
| SEATTLE | S106846239 | KC METRO TRANSIT | NORTH BOUND ON 4TH AVE AT STEWART ST | | SPILLS |
| SEATTLE | S106444951 | KC METRO TRANSIT | NORTH BOUND 15TH W / W GARFIELD | | SPILLS |
| SEATTLE | S107474099 | KING COUNTY METRO TRANSIT | NORTH BOUND SIDE OF PACIFIC HWY / 316TH | | SPILLS |
| SEATTLE | S107487304 | KING CO METRO | WEST BOUND MERCER ON QUEEN ANNE AVE | | SPILLS |
| SEATTLE | S105400817 | METRO TRANSIT | NORTH BOUND MERIDIAN NORTH | | SPILLS |
| SEATTLE | S105400358 | | NORTH BOUND I -5 NEAR MARTIN LUTHER KING | | SPILLS |
| SEATTLE | 2001570508 | PO BOX 3926 | PO BOX 3926 | 0 | ERNS |
| SEATTLE | S107155900 | UNKNOWN | 2822 BOYER ST | | SPILLS |
| SEATTLE | 2005613145 | 8812 BOYER AVE | 8812 BOYER AVE | | ERNS |
| SEATTLE | S106109662 | | 2822 BOYER AVE (SHELBY) | | SPILLS |

KING COUNTY, WA - ORPHAN SUMMARY

| City | EDR ID | Site Name | Site Address | Zip | Database(s) |
|---------|------------|--|--|-----|-------------|
| SEATTLE | S107154823 | LAKESHORE MAINE CONST. | 8812 BOYER AVE | | SPILLS |
| SEATTLE | 8721333 | S.W. BRANDON ON N.W. SIDE OF ROAD | S.W. BRANDON ON N.W. SIDE OF ROAD | | ERNS |
| SEATTLE | S107155983 | UNKNOWN | 520 BRIDGE, WESTERN HIGHRISE, BARGE TIED | | SPILLS |
| SEATTLE | 93349116 | 520 BRIDGE, EAST HIGH RISE, ALONG SHORE NORTH OF BRIDGE | 520 BRIDGE, EAST HIGH RISE, ALONG SHORE NORTH OF BRIDGE | | ERNS |
| SEATTLE | S105392523 | EMMP | 5TH / BROAD AT EXPERIENCE MUSIC MACHINE | | SPILLS |
| SEATTLE | S107156181 | UNKNOWN | ON BROAD BETWEEN WESTERN AND ELLIOTT | | SPILLS |
| SEATTLE | S107480748 | UNKNOWN | 300 BROADWAY EAST. THOMAS IN THE ALLEY | | SPILLS |
| SEATTLE | S105889480 | | 316 BROADWAY? | | SPILLS |
| SEATTLE | S105399624 | | 4700 BROOKLAND AVE | | SPILLS |
| SEATTLE | S107486750 | KC METRO TRANSIT | BROOKLYN AVE NE / NE BOAT ST | | SPILLS |
| SEATTLE | S105400219 | | BROOKLYN AVE NE | | SPILLS |
| SEATTLE | 92263691 | BRYANT AREA | BRYANT AREA | | ERNS |
| SEATTLE | 8712978 | BUD + CO | BUD + CO | | ERNS |
| SEATTLE | 96482126 | BUILDING SOUTH OF WESTLAKE TOWER ON WESTLAKE AVENUE | BUILDING SOUTH OF WESTLAKE TOWER ON WESTLAKE AVENUE | | ERNS |
| SEATTLE | 91233908 | BULKHEAD C AT FOSS DOCKS | BULKHEAD C AT FOSS DOCKS | | ERNS |
| SEATTLE | 8720010 | BURLINGTON NORTHERN R.R. | BURLINGTON NORTHERN R.R. | | ERNS |
| SEATTLE | 875621 | BURLINGTON NORTHERN RAILROAD YARD, GEORGETOWN | BURLINGTON NORTHERN RAILROAD YARD, GEORGETOWN | | ERNS |
| SEATTLE | S107475280 | | 300 FT BY WIDTH OF FREMONT CUT | | SPILLS |
| SEATTLE | S107156093 | UNKNOWN | CADRANNEL MARINA | | SPILLS |
| SEATTLE | 98446570 | CALLER REPORTS THAT COMPANY IS OUT OF BUSINESS AND LEFT 55 G | CALLER REPORTS THAT COMPANY IS OUT OF BUSINESS AND LEFT 55 G | | ERNS |
| SEATTLE | 92270014 | CALLERS RESIDENCE | CALLERS RESIDENCE | | ERNS |
| SEATTLE | 90150287 | CANAL BY BALLARD LOCK | CANAL BY BALLARD LOCK | | ERNS |
| SEATTLE | 96517246 | CANAL MARINA/SLIP 7 B DK LAKE WASHINGTON SHIP CANAL/360 W. E | CANAL MARINA/SLIP 7 B DK LAKE WASHINGTON SHIP CANAL/360 W. E | | ERNS |
| SEATTLE | S105391570 | UNKNOWN | CANAL FROM 24TH AVE TO YANKEE DINER | | SPILLS |
| SEATTLE | S107153773 | | CARKEEK PARK BEACH | | SPILLS |
| SEATTLE | S106445185 | | CARKEEK PARK | | SPILLS |
| SEATTLE | S107480766 | METRO | 1201 CARKEEK PARK DRIVE | | SPILLS |
| SEATTLE | S107479134 | METRO | 1201 NW CARKEEK DRIVE | | SPILLS |
| SEATTLE | 2002604900 | CARKEEK PARK | CARKEEK PARK | 0 | ERNS |
| SEATTLE | 8872564 | CASCADE CHEMICAL | CASCADE CHEMICAL | | ERNS |
| SEATTLE | S107478849 | UNKNOWN | 320 CEDAR STREET AT 4TH / CEDAR IN THE | | SPILLS |
| SEATTLE | S106846651 | | CENTER SPAN OF 520 BRIDGE | | SPILLS |
| SEATTLE | S105399522 | PORT OF SEATTLE | CENTER BERTH TERMINAL 5 | | SPILLS |
| SEATTLE | 88100103 | CHANDLERS COVE MARINA OWNED BY THE CITY OF SEATTLE 809 FAIRV | CHANDLERS COVE MARINA OWNED BY THE CITY OF SEATTLE 809 FAIRV | | ERNS |
| SEATTLE | 872737 | CHANLERS COVE MARINA, D DOCK | CHANLERS COVE MARINA, D DOCK | | ERNS |
| SEATTLE | S105398646 | INDEPENDENT DISPATCH INC. | 611 SOUTH CHARLESTON AT ATLAS SUPPLY? | | SPILLS |
| SEATTLE | S105392389 | PREVIOUS PROPERTY OWNER | 3801 CHARLESTOWN ST. ACCESS BY 6TH AVE B | | SPILLS |
| SEATTLE | 91241625 | CHAYSTY BLVD. ON BEACON HILL | CHAYSTY BLVD. ON BEACON HILL | | ERNS |
| SEATTLE | S107153779 | | CHELAN ST / SPOKANE AVE | | SPILLS |
| SEATTLE | 8871655 | CHEM WASTE MGNT. | CHEM WASTE MGNT. | | ERNS |
| SEATTLE | 8721970 | CHEM-KARL | CHEM-KARL | | ERNS |

KING COUNTY, WA - ORPHAN SUMMARY

| City | EDR ID | Site Name | Site Address | Zip | Database(s) |
|---------|------------|--|--|-----|-------------|
| SEATTLE | S107477711 | UNKNOWN | 5TH / CHERRY | | SPILLS |
| SEATTLE | 2003641557 | CHEVRON ASPHALT TERMINAL | CHEVRON ASPHALT TERMINAL | | ERNS |
| SEATTLE | S107474715 | VESSEL OWNER | CHEVRON DOCK, POINT WELLS | | SPILLS |
| SEATTLE | S105393598 | N/A | CHEVRON STATION, 9000 HOLMAN RD NW | | SPILLS |
| SEATTLE | 91238494 | CHEVRON TERMINAL AT POINT WELLS | CHEVRON TERMINAL AT POINT WELLS | | ERNS |
| SEATTLE | 2000545947 | CHEVRON FUELING DOCK | CHEVRON FUELING DOCK | 0 | ERNS |
| SEATTLE | 96482169 | CHICAGO AND 5TH | CHICAGO AND 5TH | | ERNS |
| SEATTLE | 8714877 | CITY OF SEATTLE | CITY OF SEATTLE | | ERNS |
| SEATTLE | 8714485 | CITY OF SEATTLE | CITY OF SEATTLE | | ERNS |
| SEATTLE | 2002629879 | CLAY ST | CLAY ST | 0 | ERNS |
| SEATTLE | S107672941 | WASTE MGT | CLEOPATRA AVE NE / NW 65TH | | SPILLS |
| SEATTLE | 93305526 | COASTAL TRANSPORTATION DOCK | COASTAL TRANSPORTATION DOCK | | ERNS |
| SEATTLE | 2000539295 | COASTAL TRANSPORTATION | COASTAL TRANSPORTATION | 0 | ERNS |
| SEATTLE | S107474562 | WA DOT FERRIES | COLEMAN DOCK | | SPILLS |
| SEATTLE | S107156387 | WA STATE FERRIES | COLEMAN DOCK - PIER 52 ALASKAN WAY | | SPILLS |
| SEATTLE | 92274977 | COLMAN PARK ~3400 HOLGATE (GO EAST TO 3RD BRIDGE | COLMAN PARK ~3400 HOLGATE (GO EAST TO 3RD BRIDGE | | ERNS |
| SEATTLE | S106563391 | KC METRO TRANSIT | COLMAN FERRY DOCK | | SPILLS |
| SEATTLE | 99645141 | COLOR CREEK SHIPYARD | COLOR CREEK SHIPYARD | | ERNS |
| SEATTLE | 98459482 | COLOR: RAINBOW | COLOR: RAINBOW | | ERNS |
| SEATTLE | 98459500 | COLORS | COLORS | | ERNS |
| SEATTLE | S105394926 | COMMUNICATIONS | 1313 E. COLUMBIA. GARAGE W/ FUEL PUMP | | SPILLS |
| SEATTLE | S105464682 | | 2700 W COMMADOR WAY | | SPILLS |
| SEATTLE | 2005613767 | 2700 COMMADOR WAY | 2700 COMMADOR WAY | | ERNS |
| SEATTLE | 2002590099 | 2700 WEST COMMADOR WAY | 2700 WEST COMMADOR WAY | 0 | ERNS |
| SEATTLE | 2005633111 | 2620 W. COMMADORE WAY | 2620 W. COMMADORE WAY | | ERNS |
| SEATTLE | S105398104 | FISHING VESSEL COMPANY | 2300 WEST COMMADOR WAY, SEATTLE | | SPILLS |
| SEATTLE | S105465658 | | 23 WEST COMMODORE WAY | | SPILLS |
| SEATTLE | 90050022 | | COMMODORE WAY | | HMIRS |
| SEATTLE | S107487049 | NORTH PACIFIC FISHING | 2700 N COMMODORE | | SPILLS |
| SEATTLE | S105389304 | PATHFINDER USA | 5700 W COMMODORE | | SPILLS |
| SEATTLE | S106782724 | | 1233 CONCORDE STREET, | | CDL |
| SEATTLE | S105389084 | UNKNOWN | 1223 S CONCORD, SEATTLE | | SPILLS |
| SEATTLE | 8862099 | CONCRETE CORING CO. | CONCRETE CORING CO. | | ERNS |
| SEATTLE | 95060816 | | 3100 CONSTABLE | | HMIRS |
| SEATTLE | S107474489 | CONCRETE COMPANY | CONSTRUCTION ABOVE 2825 S 127TH ST. | | SPILLS |
| SEATTLE | 8712975 | CONTRACTORS RENTAL EQUIPMENT | CONTRACTORS RENTAL EQUIPMENT | | ERNS |
| SEATTLE | S107487840 | UNION PACIFIC RAILROAD | CORGAIT DRIVE | | SPILLS |
| SEATTLE | S105394224 | UNKNOWN | CORLISS AVE | | SPILLS |
| SEATTLE | S107154137 | 76 STATION | SW CORNER OF 16TH AVENUE AND DAVIS | | SPILLS |
| SEATTLE | S105454208 | CHEVRON #9 7032 | NE CORNER DENNY WAY / 5TH AVE. | | ICR |
| SEATTLE | 2005613547 | SOUTHWEST CORNER OF 16TH & DRAVIS | SOUTHWEST CORNER OF 16TH & DRAVIS | | ERNS |
| SEATTLE | S103511549 | BNRR (FORMER GLACIER PARK PROPERTY) | SW CORNER OCCIDENTAL AVE./LANDER ST. | | ICR |
| SEATTLE | S106846505 | | SE CORNER OF LAKE UNION | | SPILLS |
| SEATTLE | S105555394 | | NE CORNER OF 145TH NE / I-5 | | SPILLS |
| SEATTLE | S107473989 | | CORNER OF 132ND ST NW / 4TH AVE NW | | SPILLS |
| SEATTLE | S107475470 | UNKNOWN | CORNER SHELBY, FERMAN, BOYER | | SPILLS |

KING COUNTY, WA - ORPHAN SUMMARY

| City | EDR ID | Site Name | Site Address | Zip | Database(s) |
|---------|------------|---|---|-----|-------------|
| SEATTLE | S107477291 | UNKNOWN | NW CORNER 16TH AVE SW / SW 100TH ST | | SPILLS |
| SEATTLE | S105398846 | UNKNOWN | SE CORNER OF WARREN AVE N / ETRURIA ST | | SPILLS |
| SEATTLE | 91209527 | NW CORNER OF PROPERTY | NW CORNER OF PROPERTY | | ERNS |
| SEATTLE | 2000520177 | CORNER OF WESTLAKE AVE AND | CORNER OF WESTLAKE AVE AND | 0 | ERNS |
| SEATTLE | 93335969 | COVICH WILLIAMS FUEL DOCK ON SALMON BAY ON SHELL | COVICH WILLIAMS FUEL DOCK ON SALMON BAY ON SHELL | | ERNS |
| SEATTLE | S105394313 | BOAT OWNER | COVICH WILLIAMS | | SPILLS |
| SEATTLE | 91229797 | COVICH AND WILLIAMS DOCKS EAST BERTH | COVICH AND WILLIAMS DOCKS EAST BERTH | | ERNS |
| SEATTLE | 91229796 | COVICH AND WILLIAMS DOCK BERTH 1 | COVICH AND WILLIAMS DOCK BERTH 1 | | ERNS |
| SEATTLE | 2000516439 | COVICH-WILLIAMS FUEL DOCK | COVICH-WILLIAMS FUEL DOCK | 0 | ERNS |
| SEATTLE | 90186682 | COVIZH AND WILLIAMS FUEL DOCK | COVIZH AND WILLIAMS FUEL DOCK | | ERNS |
| SEATTLE | 93331128 | CRAWLY MARITIME PIER 17 | CRAWLY MARITIME PIER 17 | | ERNS |
| SEATTLE | S105391751 | UNKNOWN | CREEK OR TRIBS TO PUGET SOUND? | | SPILLS |
| SEATTLE | S105386459 | UNKNOWN | 1'X2' CREEK AT 97TH AVE NW / 27TH ST | | SPILLS |
| SEATTLE | S107475819 | UNKNOWN | CULVERT BY 28TH NW INTERSECTION | | SPILLS |
| SEATTLE | 2000531642 | DAUMISH RIVER | DAUMISH RIVER | 0 | ERNS |
| SEATTLE | 98466827 | R/V DAVIDSON / SOURCE UNKNOWN ON VESSEL / CAUSE UNKNOWN | R/V DAVIDSON / SOURCE UNKNOWN ON VESSEL / CAUSE UNKNOWN | | ERNS |
| SEATTLE | 2005625624 | 402 SOUTH DAWSON | 402 SOUTH DAWSON | | ERNS |
| SEATTLE | 2005615225 | 401 SOUTH DAWSON | 401 SOUTH DAWSON | | ERNS |
| SEATTLE | 99640180 | 402 SOUTH DAWSON ST PHONE NO.(206)764-1500 | 402 SOUTH DAWSON ST PHONE NO.(206)764-1500 | | ERNS |
| SEATTLE | 95040030 | | S DAWSON ST | | HMIRS |
| SEATTLE | 94070195 | | S DAWSON | | HMIRS |
| SEATTLE | 94051164 | | DAWSON | | HMIRS |
| SEATTLE | S107474939 | UNION PACIFIC RR - ARGO YARD | 402 S DAWSON (DIAGONAL / DENVER AVE) | | SPILLS |
| SEATTLE | S105395810 | RAILROAD | SOUTH DAWSON ST, UNION PACIFIC RR | | SPILLS |
| SEATTLE | S105394870 | UNK | 402 S. DAWSON A | | SPILLS |
| SEATTLE | S107479709 | UNKNOWN | 100 + DEAD FISH ON BEACH. TROUT, BLUE G | | SPILLS |
| SEATTLE | 98436125 | DELTA WESTERN FUEL DOCK EXACT ADDRESS UNKNOWN | DELTA WESTERN FUEL DOCK EXACT ADDRESS UNKNOWN | | ERNS |
| SEATTLE | 99618973 | DELTA WESTERN FUEL DOCK | DELTA WESTERN FUEL DOCK | | ERNS |
| SEATTLE | S107480625 | VESSEL JOSIE J | DELTA WESTERN FUEL DOCK | | SPILLS |
| SEATTLE | S105389476 | FISHING | DELTA WESTERN FUEL DOCK, | | SPILLS |
| SEATTLE | 99627867 | DELTA WESTERN FUEL DOCK FISHERMAN'S TERMINAL | DELTA WESTERN FUEL DOCK FISHERMAN'S TERMINAL | | ERNS |
| SEATTLE | 98435039 | DELTA WESTERN FUEL DOCK FISHERMANS TERMINAL | DELTA WESTERN FUEL DOCK FISHERMANS TERMINAL | | ERNS |
| SEATTLE | S105889164 | GREYHOUND BUSLINES | DENNY WAY / JOHN ST | | SPILLS |
| SEATTLE | S107673452 | KC | DENNY WAY / ALASKA WAY | | SPILLS |
| SEATTLE | 2000090086 | | DENVER AVE S | | HMIRS |
| SEATTLE | 2000110735 | | DENVER AVE S | | HMIRS |
| SEATTLE | 9900015433 | | DENVER AVE S | | HMIRS |
| SEATTLE | 9900015429 | | DENVER AVE S | | HMIRS |
| SEATTLE | 9900014866 | | DENVER AVE S | | HMIRS |
| SEATTLE | 9900003675 | | DENVER AVE S | | HMIRS |
| SEATTLE | 9709038111 | | DENVER AVE S | | HMIRS |
| SEATTLE | 9709038110 | | DENVER AVE S | | HMIRS |

KING COUNTY, WA - ORPHAN SUMMARY

| City | EDR ID | Site Name | Site Address | Zip | Database(s) |
|---------|------------|------------------------|--------------------------|-----|-------------|
| SEATTLE | 9607037539 | | DENVER AVE S | | HMIRS |
| SEATTLE | 9607037538 | | DENVER AVE S | | HMIRS |
| SEATTLE | 9607037537 | | DENVER AVE S | | HMIRS |
| SEATTLE | 9607037536 | | DENVER AVE S | | HMIRS |
| SEATTLE | 9607037535 | | DENVER AVE S | | HMIRS |
| SEATTLE | 9607037534 | | DENVER AVE S | | HMIRS |
| SEATTLE | 9509037110 | | DENVER AVE SOUTH | | HMIRS |
| SEATTLE | 9509037109 | | DENVER AVE SOUTH | | HMIRS |
| SEATTLE | 9410036636 | | DENVER AVE S | | HMIRS |
| SEATTLE | 9410036635 | | DENVER AVE S | | HMIRS |
| SEATTLE | 9410036634 | | DENVER AVE S | | HMIRS |
| SEATTLE | 9205036026 | | DENVER STREET | | HMIRS |
| SEATTLE | 9205036025 | | DENVER STREET | | HMIRS |
| SEATTLE | 20017417 | | DENVER AVE S | | HMIRS |
| SEATTLE | 20017385 | | DENVER AVE S | | HMIRS |
| SEATTLE | 2000080337 | | DENVER AVE S | | HMIRS |
| SEATTLE | 2000080331 | | DENVER AVE S | | HMIRS |
| SEATTLE | S106239556 | UNION PACIFIC RAILROAD | DENVER AVE / COLORADO ST | | SPILLS |
| SEATTLE | 98010097 | | DENVER AVE S | | HMIRS |
| SEATTLE | 97090900 | | DENVER AVE S | | HMIRS |
| SEATTLE | 97090895 | | DENVER AVE S | | HMIRS |
| SEATTLE | 97090057 | | DENVER AVENUE S | | HMIRS |
| SEATTLE | 97071296 | | DENVER AVE S | | HMIRS |
| SEATTLE | 97071223 | | DENVER AVE S | | HMIRS |
| SEATTLE | 96120012 | | DENVER AVE S | | HMIRS |
| SEATTLE | 96110622 | | DENVER AVE S | | HMIRS |
| SEATTLE | 96081122 | | DENVER AVE S | | HMIRS |
| SEATTLE | 96070386 | | DENVER AVE S | | HMIRS |
| SEATTLE | 96020441 | | DENVER AVE S | | HMIRS |
| SEATTLE | 95121020 | | DENVER AVE S | | HMIRS |
| SEATTLE | 95090770 | | DENVER AVE S | | HMIRS |
| SEATTLE | 94100967 | | DENVER AVE S | | HMIRS |
| SEATTLE | 94081239 | | DENVER AVE S | | HMIRS |
| SEATTLE | 94080931 | | DENVER ST | | HMIRS |
| SEATTLE | 94080896 | | DENVER AVE S | | HMIRS |
| SEATTLE | 94050317 | | DENVER STREET | | HMIRS |
| SEATTLE | 92070755 | | DENVER ST | | HMIRS |
| SEATTLE | 91040024 | | DENVER | | HMIRS |
| SEATTLE | 91030057 | | DENVER | | HMIRS |
| SEATTLE | S105398073 | UNION PACIFIC RR | 4700 SOUTH DENVER ST | | SPILLS |
| SEATTLE | S105388952 | SHIPPING | 4750 DENVER AVE SEATTLE | | SPILLS |
| SEATTLE | 96040401 | | DENVER AVE S | | HMIRS |
| SEATTLE | 9999040809 | | DENVER AVE S | | HMIRS |
| SEATTLE | 9999010426 | | DENVER AVE S | | HMIRS |
| SEATTLE | 9998110614 | | DENVER AVE S | | HMIRS |
| SEATTLE | 9998110613 | | DENVER AVE S | | HMIRS |
| SEATTLE | 9998071462 | | DENVER AVE S | | HMIRS |

KING COUNTY, WA - ORPHAN SUMMARY

| City | EDR ID | Site Name | Site Address | Zip | Database(s) |
|---------|------------|---|---|-----|-------------|
| SEATTLE | 9998071455 | | DENVER AVE S | | HMIRS |
| SEATTLE | 9998060450 | | DENVER AVE S | | HMIRS |
| SEATTLE | 9998040561 | | DENVER AVENUE S | | HMIRS |
| SEATTLE | 9998040556 | | DENVER AVENUE S | | HMIRS |
| SEATTLE | 9998030319 | | DENVER AVE S | | HMIRS |
| SEATTLE | 93330428 | 5414 DERIDGE WAY S.W. | 5414 DERIDGE WAY S.W. | | ERNS |
| SEATTLE | S105685545 | | 11133 DES MOINES MEM WAY SO | | SPILLS |
| SEATTLE | S107475349 | FURNITURE COMPANY | 605 DEXTER AVE SEATTLE | | SPILLS |
| SEATTLE | S107156098 | UNKNOWN | DIAGONAL AVE. PARK | | SPILLS |
| SEATTLE | 2003655492 | 60 DIAGONAL WAY | 60 DIAGONAL WAY | | ERNS |
| SEATTLE | S105394941 | RAILROAD | 60 DIAGONAL ST | | SPILLS |
| SEATTLE | 2002613041 | 60 DIAGONAL AVE SOUTH | 60 DIAGONAL AVE SOUTH | 0 | ERNS |
| SEATTLE | 2000534031 | DIAGONAL AVE. PARK | DIAGONAL AVE. PARK | 0 | ERNS |
| SEATTLE | 92297267 | DICKS HIGHLINE TOWING S. 146 ST. - 2100 BLOCK | DICKS HIGHLINE TOWING S. 146 ST. - 2100 BLOCK | | ERNS |
| SEATTLE | 8716997 | DIESEL SLICK S. END OF L. WA. & RANIER | DIESEL SLICK S. END OF L. WA. & RANIER | | ERNS |
| SEATTLE | S107153878 | | J DOCK | | SPILLS |
| SEATTLE | 99625488 | A DOCK AT SHILSHOLE BAY MARINA | A DOCK AT SHILSHOLE BAY MARINA | | ERNS |
| SEATTLE | 99637565 | NW DOCK AT FISHERMANS TERMINAL | NW DOCK AT FISHERMANS TERMINAL | | ERNS |
| SEATTLE | 2003643585 | DOCK 10 STAL 39 A | DOCK 10 STAL 39 A | | ERNS |
| SEATTLE | 2003641973 | DOCK 9 FISHERMANS TERMINAL | DOCK 9 FISHERMANS TERMINAL | | ERNS |
| SEATTLE | S107486934 | | 1ST DOCK DOWN FROM YACHT SALES | | SPILLS |
| SEATTLE | S107473876 | | DOCK 10, SLIP 39 A | | SPILLS |
| SEATTLE | S105686800 | WAATCH INC. / SUPREME ALASKA SEAFOODS | NW DOCK | | SPILLS |
| SEATTLE | 92279818 | NW DOCK FISHERMAN'S TERMINAL | NW DOCK FISHERMAN'S TERMINAL | | ERNS |
| SEATTLE | S105685855 | F/V RICOCHET | DOCK 8 SLIP 19 | | SPILLS |
| SEATTLE | 2004722997 | NW DOCK BETWEEN NW 1 AND NW 2 S | NW DOCK BETWEEN NW 1 AND NW 2 S | | ERNS |
| SEATTLE | 98460831 | DOCK 8 FISHERMANS TERMINAL | DOCK 8 FISHERMANS TERMINAL | | ERNS |
| SEATTLE | 2002631732 | DOCK 8 | DOCK 8 | 0 | ERNS |
| SEATTLE | S107155842 | UNKNOWN | 2 DOCKS NORTH OF 444 39TH AVE EAST | | SPILLS |
| SEATTLE | S107155612 | UNION PACIFIC RAILROAD | 402 S. DOLPHIN | | SPILLS |
| SEATTLE | S105387763 | GULASSA & CO INC. | 6 DRAVIS ST | | SPILLS |
| SEATTLE | 99620542 | DUAMISH RIVER PUGET SOUND | DUAMISH RIVER PUGET SOUND | | ERNS |
| SEATTLE | 96489387 | DUAMISH RIVER NEAR WEST SEATTLE FREEWAY OVERPASS/LOW BRIDGE | DUAMISH RIVER NEAR WEST SEATTLE FREEWAY OVERPASS/LOW BRIDGE | | ERNS |
| SEATTLE | 8863901 | DUMASHI RIVER PORT OF SEATTLE DOCKS | DUMASHI RIVER PORT OF SEATTLE DOCKS | | ERNS |
| SEATTLE | S107156101 | UNKNOWN | DUWAMISH | | SPILLS |
| SEATTLE | S107153796 | | DUWAMISH RIVER NEAR CRANE #71-72 | | SPILLS |
| SEATTLE | S107153795 | | DUWAMISH | | SPILLS |
| SEATTLE | 9403036376 | | DUWAMISH AVE SOUTH | | HMIRS |
| SEATTLE | 9403036375 | | DUWAMISH AVE SOUTH | | HMIRS |
| SEATTLE | 90182746 | DUWAMISH WATERWAYM, OXBOW BRIDGE BASIN 3 | DUWAMISH WATERWAYM, OXBOW BRIDGE BASIN 3 | | ERNS |
| SEATTLE | 90180403 | DUWAMISH HEAD IN ELLIOTT BAY | DUWAMISH HEAD IN ELLIOTT BAY | | ERNS |
| SEATTLE | 99612738 | DUWAMISH EAST WATERWAY | DUWAMISH EAST WATERWAY | | ERNS |
| SEATTLE | 8862287 | DUWAMISH RIVER | DUWAMISH RIVER | | ERNS |
| SEATTLE | 8851280 | DUWAMISH WATERWAY APPROX 1000' NORTH OF THE 16TH AVE BRIDGE | DUWAMISH WATERWAY APPROX 1000' NORTH OF THE 16TH AVE BRIDGE | | ERNS |

KING COUNTY, WA - ORPHAN SUMMARY

| City | EDR ID | Site Name | Site Address | Zip | Database(s) |
|---------|------------|--|--|-----|-------------|
| SEATTLE | 8722689 | DUWAMISH RIVER | DUWAMISH RIVER | | ERNS |
| SEATTLE | 94395173 | ON DUWAMISH NEAR 16TH AVENUE BRIDGE | ON DUWAMISH NEAR 16TH AVENUE BRIDGE | | ERNS |
| SEATTLE | 99648241 | DUWAMISH RIVER MM:UNKNOWN HARBOR ISLAND MARINA | DUWAMISH RIVER MM:UNKNOWN HARBOR ISLAND MARINA | | ERNS |
| SEATTLE | 94376638 | DUWAMISH RIVER NOTHLAND SERVICES TERMINAL SINCRO LEFT HOLE | DUWAMISH RIVER NOTHLAND SERVICES TERMINAL SINCRO LEFT HOLE | | ERNS |
| SEATTLE | 99614938 | DUWAMISH RIVER | DUWAMISH RIVER | | ERNS |
| SEATTLE | 93311191 | DUWAMISH RIVER DUWAMISH SHIPYARD | DUWAMISH RIVER DUWAMISH SHIPYARD | | ERNS |
| SEATTLE | S106562856 | | DUWAMISH RIVER | | SPILLS |
| SEATTLE | S106706148 | | DUWAMISH RIVER ALONG HWY 99 | | SPILLS |
| SEATTLE | S107474805 | UNKNOWN | DUWAMISH RIVER, BETWEEN PIER 1 / 3. | | SPILLS |
| SEATTLE | S107487010 | MANSON CONSTRUCTION | DUWAMISH WATERWAY | | SPILLS |
| SEATTLE | 92271313 | DUWAMISH YAUCT CLUB SO. OF 14TH STREET BRIDGE AND NO. OF DAL | DUWAMISH YAUCT CLUB SO. OF 14TH STREET BRIDGE AND NO. OF DAL | | ERNS |
| SEATTLE | 99612673 | DUWAMISH EAST WATERWAY TERMINAL 23 | DUWAMISH EAST WATERWAY TERMINAL 23 | | ERNS |
| SEATTLE | 99642131 | DUWAMISH WATERWAY TO PUGET SOUND | DUWAMISH WATERWAY TO PUGET SOUND | | ERNS |
| SEATTLE | 8712336 | DUWAMISH R. UPSTREAM FROM 16TH AVE S.BR. | DUWAMISH R. UPSTREAM FROM 16TH AVE S.BR. | | ERNS |
| SEATTLE | S106563109 | | DUWAMISH RIVER | | SPILLS |
| SEATTLE | 99646448 | DUWAMISH RIVER | DUWAMISH RIVER | | ERNS |
| SEATTLE | 99649000 | DUWAMISH RIVER NEXT TO TERMINAL 115 WEST MARGINAL WAY | DUWAMISH RIVER NEXT TO TERMINAL 115 WEST MARGINAL WAY | | ERNS |
| SEATTLE | 99651897 | DUWAMISH RIVER / EAST WATERWAY / TERMINAL 23 | DUWAMISH RIVER / EAST WATERWAY / TERMINAL 23 | | ERNS |
| SEATTLE | 2001565814 | DUWAMISH WATERWAY | DUWAMISH WATERWAY | 0 | ERNS |
| SEATTLE | 2002631752 | DUWAMISH RIVER | DUWAMISH RIVER | 0 | ERNS |
| SEATTLE | 2002593998 | DUWAMISH RIVER | DUWAMISH RIVER | 0 | ERNS |
| SEATTLE | 2000545653 | DUWAMISH RIVER | DUWAMISH RIVER | 0 | ERNS |
| SEATTLE | 8716985 | DUWANISH RIVER AT MARINA | DUWANISH RIVER AT MARINA | | ERNS |
| SEATTLE | 872406 | DUWANISH RIVER, | DUWANISH RIVER, | | ERNS |
| SEATTLE | S107474768 | UNKNOWN | (1807 E HAMLIN ST SEATTLE, | | SPILLS |
| SEATTLE | 2004731763 | EAGLE HARBOR | EAGLE HARBOR | | ERNS |
| SEATTLE | 2005631891 | SOUTH EAST END OF THE FREEMONT BRIDGE | SOUTH EAST END OF THE FREEMONT BRIDGE | | ERNS |
| SEATTLE | 2005610467 | 303 N EAST NORTH LAKEWAY | 303 N EAST NORTH LAKEWAY | | ERNS |
| SEATTLE | S105397466 | UNKNOWN | T, EAST PINE / 12TH AVE E | | SPILLS |
| SEATTLE | S105390399 | UNKNOWN | SOUTH EAST SIDE OF MAGNOLIA BRIDGE | | SPILLS |
| SEATTLE | 98462911 | SOUTH EAST BANK ADJACENT TO FIRST AVE SOUTH BRIDGE | SOUTH EAST BANK ADJACENT TO FIRST AVE SOUTH BRIDGE | | ERNS |
| SEATTLE | 99640000 | SOUTH EAST END OF LAKE UNION | SOUTH EAST END OF LAKE UNION | | ERNS |
| SEATTLE | 2001552524 | SOUTH EAST OF | SOUTH EAST OF | 0 | ERNS |
| SEATTLE | S107474784 | UNKNOWN | 520 EASTBOUND LANES, JUST WEST OF MONTLA | | SPILLS |
| SEATTLE | S105395509 | FEDERAL AGENCY | EASTERN SHORE OF LAKE UNION? | | SPILLS |
| SEATTLE | S107486790 | | EASTSIDE OF DUWAMISH | | SPILLS |
| SEATTLE | S107156302 | US NAVY | EASTSIDE OF PIER 5 | | SPILLS |
| SEATTLE | 8714482 | ECON PACKING | ECON PACKING | | ERNS |
| SEATTLE | S107672855 | | 2503 W. EDMONDS ST | | SPILLS |
| SEATTLE | S107153811 | | ELLIOT BAY MARINA FUEL DOCK | | SPILLS |
| SEATTLE | S107153810 | | ELLIOT BAY MARINA | | SPILLS |

KING COUNTY, WA - ORPHAN SUMMARY

| City | EDR ID | Site Name | Site Address | Zip | Database(s) |
|---------|------------|---|---|-----|-------------|
| SEATTLE | S107153809 | | ELLIOT BAY - EAST WATERWAY | | SPILLS |
| SEATTLE | S107153808 | | ELLIOT BAY | | SPILLS |
| SEATTLE | 90182104 | ELLIOT BAY CRANE 36 | ELLIOT BAY CRANE 36 | | ERNS |
| SEATTLE | 90175987 | IN ELLIOT BAY AT TERMINAL 37 NEXT TO THE USCG BASE | IN ELLIOT BAY AT TERMINAL 37 NEXT TO THE USCG BASE | | ERNS |
| SEATTLE | 90173989 | ELLIOT BAY PIER 46-52 | ELLIOT BAY PIER 46-52 | | ERNS |
| SEATTLE | 90165316 | ELLIOT BAY | ELLIOT BAY | | ERNS |
| SEATTLE | S106846506 | | ELLIOT BAY MARINA | | SPILLS |
| SEATTLE | S106846301 | AMERICAN PRESIDENT LINES | ELLIOT BAY | | SPILLS |
| SEATTLE | 92030159 | | ELLIOT AVE BETW BAY & BROAD ST | | HMIRS |
| SEATTLE | 94395193 | ELLIOT BAY, PIER 91 | ELLIOT BAY, PIER 91 | | ERNS |
| SEATTLE | 94395191 | ELLIOT BAY | ELLIOT BAY | | ERNS |
| SEATTLE | 98457679 | ELLIOT BAY PIER:91 BERTH:D | ELLIOT BAY PIER:91 BERTH:D | | ERNS |
| SEATTLE | 871357 | ELLIOT BAY, SMITH COVE (IN SEATTLE HARBOR) IN VICINITY OF PI | ELLIOT BAY, SMITH COVE (IN SEATTLE HARBOR) IN VICINITY OF PI | | ERNS |
| SEATTLE | 92298620 | ELLIOT BAY, PIER 48, SEATTLE WA. | ELLIOT BAY, PIER 48, SEATTLE WA. | | ERNS |
| SEATTLE | S106562751 | OOCO SHIPPING LINES | ELLIOT BAY | | SPILLS |
| SEATTLE | S106562966 | | ELLIOT BAY MARINA | | SPILLS |
| SEATTLE | S106562883 | | ELLIOT BAY | | SPILLS |
| SEATTLE | S107673336 | | 2601 ELLIOT BAY MARINA | | SPILLS |
| SEATTLE | S107474825 | UNKNOWN | ELLIOT BAY/MARINE | | SPILLS |
| SEATTLE | S106705968 | | ELLIOT BAY | | SPILLS |
| SEATTLE | 99625305 | ELLIOT BAY RAINIER PETROLEUM DOCK | ELLIOT BAY RAINIER PETROLEUM DOCK | | ERNS |
| SEATTLE | 2001556182 | ELLIOT BAY | ELLIOT BAY | 0 | ERNS |
| SEATTLE | 2000542495 | ELLIOT BAY FUEL DOCK | ELLIOT BAY FUEL DOCK | 0 | ERNS |
| SEATTLE | 2000534824 | ELLIOT BAY FUEL DOCKS | ELLIOT BAY FUEL DOCKS | 0 | ERNS |
| SEATTLE | 2000533864 | ELLIOT BAY MARINA | ELLIOT BAY MARINA | 0 | ERNS |
| SEATTLE | 2000533388 | ELLIOT BAY MARINA FUEL DOCK | ELLIOT BAY MARINA FUEL DOCK | 0 | ERNS |
| SEATTLE | 2000533102 | ELLIOT BAY MARINA | ELLIOT BAY MARINA | 0 | ERNS |
| SEATTLE | 2000530206 | ELLIOT BAY MARINA | ELLIOT BAY MARINA | 0 | ERNS |
| SEATTLE | 2000526665 | ELLIOT BAY MARINA | ELLIOT BAY MARINA | 0 | ERNS |
| SEATTLE | S107156106 | UNKNOWN | ELLIOTT BAY MARINA FUEL DOCK | | SPILLS |
| SEATTLE | S107156105 | UNKNOWN | ELLIOTT BAY MARINA | | SPILLS |
| SEATTLE | S107153812 | | ELLIOTT BAY | | SPILLS |
| SEATTLE | 90163109 | ELLIOTT BAY | ELLIOTT BAY | | ERNS |
| SEATTLE | 2003708739 | ELLIOTT BAY | ELLIOTT BAY | | ERNS |
| SEATTLE | 94373341 | ELLIOTT BAY AT ANCHOR | ELLIOTT BAY AT ANCHOR | | ERNS |
| SEATTLE | S107672392 | VESSEL OWNER "SILVERADO" | ELLIOTT BAY MARINA | | SPILLS |
| SEATTLE | S107474152 | LARRY ROSENCRANTZ | ELLIOTT BAY FUEL DOCK | | SPILLS |
| SEATTLE | S107486797 | | ELLIOTT BAY MARINA | | SPILLS |
| SEATTLE | S107474247 | VESSEL OWNER | ELLIOTT BAY MARINA | | SPILLS |
| SEATTLE | S107474296 | UNKNOWN | ELLIOTT BAY FUEL DOCK | | SPILLS |
| SEATTLE | S107475526 | MARK CAPUTO / KAPUTO | 401 ELLIOTT AVE SPILL TO STORM DRAIN | | SPILLS |
| SEATTLE | S107475387 | BOAT OWNER | ELLIOTT BAY MARINA | | SPILLS |
| SEATTLE | S107475214 | UNKNOWN | ELLIOTT BAY FUEL DOCK | | SPILLS |
| SEATTLE | S107475122 | BOAT OWNER | ELLIOTT BAY MARINA | | SPILLS |
| SEATTLE | S105398168 | ELLIOTT BAY MARINA? | ELLIOTT BAY MARINA | | SPILLS |

KING COUNTY, WA - ORPHAN SUMMARY

| City | EDR ID | Site Name | Site Address | Zip | Database(s) |
|---------|------------|--|--|-----|-------------|
| SEATTLE | S105398165 | VESSEL OWNER | ELLIOTT BAY MARINA FUEL DOCK | | SPILLS |
| SEATTLE | S105397857 | UNKNOWN | ELLIOTT BAY MARINA | | SPILLS |
| SEATTLE | S105397451 | BOAT OWNER | ELLIOTT BAY MARINA | | SPILLS |
| SEATTLE | S105396847 | JAMES THOMPSON | ELLIOTT BAY MARINA | | SPILLS |
| SEATTLE | S105396846 | JIM MATTERSON | ELLIOTT BAY MARINA | | SPILLS |
| SEATTLE | S105394739 | BOAT OWNER | ELLIOTT BAY MARINA, CHEVRON FUEL DOCK | | SPILLS |
| SEATTLE | S105394673 | VESSEL OWNER | ELLIOTT BAY MARINA FUEL DOCK | | SPILLS |
| SEATTLE | S105392874 | BOAT OWNER | ELLIOTT BAY FUEL DOCK | | SPILLS |
| SEATTLE | S105392637 | UNKNOWN | ELLIOTT BAY MARINA | | SPILLS |
| SEATTLE | 99650188 | ELLIOTT BAY OFF THE NORTH END OF HARBOR ISLAND | ELLIOTT BAY OFF THE NORTH END OF HARBOR ISLAND | | ERNS |
| SEATTLE | S106705245 | UNKNOWN | ELLIOTT BAY | | SPILLS |
| SEATTLE | 2004725975 | ELLIOTT BAY MARINA | ELLIOTT BAY MARINA | | ERNS |
| SEATTLE | 2004724514 | ELLIOTT BAY MARINA | ELLIOTT BAY MARINA | | ERNS |
| SEATTLE | 2001568403 | ELLIOTT BAY MARINA | ELLIOTT BAY MARINA | 0 | ERNS |
| SEATTLE | 2002593543 | ELLIOTT MARINA | ELLIOTT MARINA | 0 | ERNS |
| SEATTLE | 2000549792 | ELLIOTT BAY MARINE DOCK | ELLIOTT BAY MARINE DOCK | 0 | ERNS |
| SEATTLE | 2000533426 | ELLIOTT BAY MARINA | ELLIOTT BAY MARINA | 0 | ERNS |
| SEATTLE | 2000531952 | ELLIOTT BAY MARINA | ELLIOTT BAY MARINA | 0 | ERNS |
| SEATTLE | 2000531221 | ELLIOTT BAY MARINA | ELLIOTT BAY MARINA | 0 | ERNS |
| SEATTLE | S106782738 | | EMBASSY APTS, 2633 EASTLAKE AVE E. #307, | | CDL |
| SEATTLE | S107479443 | ALLIED SPECIALITY CLEANERS | EMBASSY APARTMENTS | | SPILLS |
| SEATTLE | S107153813 | | EMERALD HARBOR MARINA | | SPILLS |
| SEATTLE | 90179893 | S. END OF COZY COVE/SLIP 29 | S. END OF COZY COVE/SLIP 29 | | ERNS |
| SEATTLE | 90165307 | NORTH END OF SCRAP YARD | NORTH END OF SCRAP YARD | | ERNS |
| SEATTLE | 2005627118 | NORTH END OF PIER 46 | NORTH END OF PIER 46 | | ERNS |
| SEATTLE | 96501870 | SOUTH END OF PIER #91 | SOUTH END OF PIER #91 | | ERNS |
| SEATTLE | S107474901 | UNKNOWN | END OF BAY PAVILION PIER | | SPILLS |
| SEATTLE | S107486861 | | SOUTH END OF PIER 69 | | SPILLS |
| SEATTLE | S107473699 | | END OF 105TH OFF 8TH AVE | | SPILLS |
| SEATTLE | S105789425 | | SOUTH END OF LAKE UNION | | SPILLS |
| SEATTLE | S105399437 | | SOUTH END OF SEWARD PARK A | | SPILLS |
| SEATTLE | S106109618 | POSSIBLY FROM VESSEL ROBERT N. | SOUTH END OF WEST WALL | | SPILLS |
| SEATTLE | S105685674 | | END OF E. LYNN ST | | SPILLS |
| SEATTLE | S105686353 | | NORTH END OF ELLIOTT BAY AT SMITH COVE | | SPILLS |
| SEATTLE | 2001561438 | NORTH END OF LAKE UNION | NORTH END OF LAKE UNION | 0 | ERNS |
| SEATTLE | 2000537810 | SOUTH END OF SEA VIEW AVENUE | SOUTH END OF SEA VIEW AVENUE | 0 | ERNS |
| SEATTLE | 2000531179 | NORTH END OF LAKE UNION | NORTH END OF LAKE UNION | 0 | ERNS |
| SEATTLE | S107156226 | UNKNOWN | SE END, OFF YALE STREET LANDING | | SPILLS |
| SEATTLE | S107155471 | STEINBURG & ASSOC. | ENTER AT 4531 SHILSHOLE AVE | | SPILLS |
| SEATTLE | 8858213 | ENVIRONMENTAL SERVICES | ENVIRONMENTAL SERVICES | | ERNS |
| SEATTLE | S107155523 | TANK FARM | EQUILON HARBOR ISLAND | | SPILLS |
| SEATTLE | S105398172 | EQUILON HARBOR ISLAND | EQUILON HARBOR ISLAND TERMINA | | SPILLS |
| SEATTLE | S107153936 | | NE ESPANADE / 96TH | | SPILLS |
| SEATTLE | 2005614307 | 360 WEST EWING | 360 WEST EWING | | ERNS |
| SEATTLE | 2005610509 | 660 W EWING ST | 660 W EWING ST | | ERNS |
| SEATTLE | 94407279 | 1100 WEST EWING AT DOCK | 1100 WEST EWING AT DOCK | | ERNS |

KING COUNTY, WA - ORPHAN SUMMARY

| City | EDR ID | Site Name | Site Address | Zip | Database(s) |
|---------|------------|---|---|-----|-------------|
| SEATTLE | S107673239 | BRUSCO TUG & BARGE | EWING ST | | SPILLS |
| SEATTLE | S107478692 | UNKNOWN | 6TH / EWING | | SPILLS |
| SEATTLE | S107486925 | HIGHLAND LIGHT SEAFOODS, LLC | W EWING ST | | SPILLS |
| SEATTLE | S105389835 | UNKNOWN | 666 W EWING ST FREMONT | | SPILLS |
| SEATTLE | S105387467 | ALL ALASKAN SEAFOOD | 102 W EWING FOSS FACILITY | | SPILLS |
| SEATTLE | 98448324 | M/V EXCALIBER / WHILE TAKING ON A FUEL A SPILL OF DIESEL OCC | M/V EXCALIBER / WHILE TAKING ON A FUEL A SPILL OF DIESEL OCC | | ERNS |
| SEATTLE | S107672579 | PRAX-AIR | EXIT 165 I-5 N | | SPILLS |
| SEATTLE | 90191102 | FACILITY | FACILITY | | ERNS |
| SEATTLE | 2002606430 | BP FACILITY | BP FACILITY | 0 | ERNS |
| SEATTLE | S105399974 | ICICLE SEAFOODS | 1515 FAIR VIEW AVE NORTH | | SPILLS |
| SEATTLE | S107156347 | VESSEL - MCAUTHUR | 1801 FAIR VIEW WAY | | SPILLS |
| SEATTLE | S107156111 | UNKNOWN | FAIRVIEW AVE N. | | SPILLS |
| SEATTLE | S107155737 | UNKNOWN | 1109 FAIRVIEW @ FAIRVIEW MARINA | | SPILLS |
| SEATTLE | 98425296 | 1515 FAIRVIEW EAST SOUTH PIER | 1515 FAIRVIEW EAST SOUTH PIER | | ERNS |
| SEATTLE | S107476924 | UNK | 1171 FAIRVIEW EAST ADDRESS IS YACHT BRO | | SPILLS |
| SEATTLE | 92270019 | ON FAIRVIEW BETWEEN EASTLAKE AND WESTLAKE IN SOUTH END OF LA | ON FAIRVIEW BETWEEN EASTLAKE AND WESTLAKE IN SOUTH END OF LA | | ERNS |
| SEATTLE | S105398956 | UNKNOWN | FAIRWAY BETWEEN G / F DOCK | | SPILLS |
| SEATTLE | S107156112 | UNKNOWN | FAUNTLEROY FERRY, | | SPILLS |
| SEATTLE | S106846648 | UNKNOWN | FAUNTLEROY FERRY TERMINAL | | SPILLS |
| SEATTLE | S105395843 | UNKNOWN | FAUNTLEROY FERRY DOCK | | SPILLS |
| SEATTLE | S107156373 | WA FERRY | FAUNTLEROY FERRY TERMINAL | | SPILLS |
| SEATTLE | 90179985 | FEDERAL WAY TRUCK STOP | FEDERAL WAY TRUCK STOP | | ERNS |
| SEATTLE | 90179878 | FEDERAL WAY TRUCK STOP. | FEDERAL WAY TRUCK STOP. | | ERNS |
| SEATTLE | 9900014945 | UNKNOWN | FEDEX SEA-TAC INTL AIRPORT 245 | | HMIRS |
| SEATTLE | S107477747 | UNKNOWN | 1,000 FEET SOUTH OF THE HWY 520 BRIDGE | | SPILLS |
| SEATTLE | S107487760 | UNKNOWN | 2920 D FERMAN AVE E | | SPILLS |
| SEATTLE | 90182753 | FERRY TERMINAL EXTERIOR | FERRY TERMINAL EXTERIOR | | ERNS |
| SEATTLE | S107480719 | TRAMELL CRAW | 4715 FIDALGO | | SPILLS |
| SEATTLE | S106239253 | UNKNOWN | SW FINDLAY ST BTWN 30TH / 31ST AVE SW | | SPILLS |
| SEATTLE | 91241635 | FIRESIDE LANAI APT. NEAR 5TH ALOHA (ALSO BEVERLY HILL APTS. | FIRESIDE LANAI APT. NEAR 5TH ALOHA (ALSO BEVERLY HILL APTS. | | ERNS |
| SEATTLE | S107156113 | UNKNOWN | FIRST AVE S BRIDGE / FOX AVE | | SPILLS |
| SEATTLE | S107474365 | UNKNOWN | FIRST PEIR WEST OF THE BALLARD BRIDGE | | SPILLS |
| SEATTLE | S107476036 | UNKNOWN | FISHERMAN S TERMINAL | | SPILLS |
| SEATTLE | S107476029 | VESSEL OWNER | FISHERMAN S TERMINAL | | SPILLS |
| SEATTLE | 99619583 | FISHERMAN TERMINAL DOCK 4 | FISHERMAN TERMINAL DOCK 4 | | ERNS |
| SEATTLE | S107153818 | UNKNOWN | FISHERMAN'S TERMINAL DOCK 9 | | SPILLS |
| SEATTLE | 90183661 | FISHERMAN'S TERMINAL | FISHERMAN'S TERMINAL | | ERNS |
| SEATTLE | 90180177 | FISHERMAN'S TERMINAL NORTH DOCK, NEAR SHORE | FISHERMAN'S TERMINAL NORTH DOCK, NEAR SHORE | | ERNS |
| SEATTLE | 90163812 | FISHERMAN'S TERMINAL NW DOCK | FISHERMAN'S TERMINAL NW DOCK | | ERNS |
| SEATTLE | 8714484 | FISHERMAN'S TERMINAL | FISHERMAN'S TERMINAL | | ERNS |
| SEATTLE | 98439319 | FISHERMAN'S TERMINAL | FISHERMAN'S TERMINAL | | ERNS |
| SEATTLE | S107484381 | UNKNOWN | FISHERMAN'S TERMINAL | | SPILLS |
| SEATTLE | 99612645 | FISHERMAN'S TERMINAL NORTHWEST PIER | FISHERMAN'S TERMINAL NORTHWEST PIER | | ERNS |

KING COUNTY, WA - ORPHAN SUMMARY

| City | EDR ID | Site Name | Site Address | Zip | Database(s) |
|---------|------------|--|--|-----|-------------|
| SEATTLE | 97408064 | FISHERMAN'S TERMINAL FUEL TERMINAL | FISHERMAN'S TERMINAL FUEL TERMINAL | | ERNS |
| SEATTLE | 93301039 | FISHERMAN'S TERMINAL | FISHERMAN'S TERMINAL | | ERNS |
| SEATTLE | 99621004 | FISHERMAN'S TERMINAL ON THE WEST WALL | FISHERMAN'S TERMINAL ON THE WEST WALL | | ERNS |
| SEATTLE | 2001569689 | FISHERMAN'S TERMINAL | FISHERMAN'S TERMINAL | 0 | ERNS |
| SEATTLE | 2002613401 | FISHERMAN'S TERMINAL | FISHERMAN'S TERMINAL | 0 | ERNS |
| SEATTLE | S107154326 | CAROL DEAN | FISHERMANS TERMINAL | | SPILLS |
| SEATTLE | 90179880 | FISHERMANS TERMINAL/ BY BRIDGE | FISHERMANS TERMINAL/ BY BRIDGE | | ERNS |
| SEATTLE | 90178229 | FISHERMANS TERMINAL | FISHERMANS TERMINAL | | ERNS |
| SEATTLE | 97412877 | FISHERMANS TERMINAL LAKE UNION BETWEEN SLIPS 3 AND 8 | FISHERMANS TERMINAL LAKE UNION BETWEEN SLIPS 3 AND 8 | | ERNS |
| SEATTLE | 99635828 | FISHERMANS TERMINAL | FISHERMANS TERMINAL | | ERNS |
| SEATTLE | 99645025 | FISHERMANS TERMINAL | FISHERMANS TERMINAL | | ERNS |
| SEATTLE | 99643840 | FISHERMANS TERMINAL | FISHERMANS TERMINAL | | ERNS |
| SEATTLE | 98453628 | FISHERMANS TERMINAL LAKE WASHINGTON | FISHERMANS TERMINAL LAKE WASHINGTON | | ERNS |
| SEATTLE | S106846201 | | FISHERMANS TERMINAL | | SPILLS |
| SEATTLE | 2003650490 | FISHERMANS TERMINAL | FISHERMANS TERMINAL | | ERNS |
| SEATTLE | 93351125 | FISHERMANS TERMINAL | FISHERMANS TERMINAL | | ERNS |
| SEATTLE | 93345534 | FISHERMANS TERMINAL OLD COAST GUARD STATION DOCK | FISHERMANS TERMINAL OLD COAST GUARD STATION DOCK | | ERNS |
| SEATTLE | 98463226 | FISHERMANS TERMINAL 1735 THURMAN AVE | FISHERMANS TERMINAL 1735 THURMAN AVE | | ERNS |
| SEATTLE | S106706167 | | FISHERMANS TERMINALS | | SPILLS |
| SEATTLE | S107673167 | BOAT REPRESENTATIVE | FISHERMANS TERMINAL | | SPILLS |
| SEATTLE | S107487698 | | FISHERMANS TERMINAL | | SPILLS |
| SEATTLE | S107476205 | VARIOUS | FISHERMANS TERMINAL | | SPILLS |
| SEATTLE | S107476167 | UNKNOWN | FISHERMANS DOCK 4 | | SPILLS |
| SEATTLE | 99628556 | FISHERMANS TERMINAL NORTH DOCK ON WESTSIDE | FISHERMANS TERMINAL NORTH DOCK ON WESTSIDE | | ERNS |
| SEATTLE | S105392368 | FISHING VESSEL | FISHERMANS TERMINAL | | SPILLS |
| SEATTLE | S105390086 | BARANOF FISHERIES | FISHERMANS TERMINAL NW DOCK | | SPILLS |
| SEATTLE | S105388540 | UNK | FISHERMANS TERMINAL NW PIER FISHERMANS | | SPILLS |
| SEATTLE | 91236064 | FISHERMANS TERMINAL | FISHERMANS TERMINAL | | ERNS |
| SEATTLE | 2004726115 | FISHERMANS TERMINAL | FISHERMANS TERMINAL | | ERNS |
| SEATTLE | 2004724737 | FISHERMANS TERMINAL ON WEST WALL | FISHERMANS TERMINAL ON WEST WALL | | ERNS |
| SEATTLE | 91221796 | FISHERMANS TERM. DOCK 5-VESSEL JOSIE J. | FISHERMANS TERM. DOCK 5-VESSEL JOSIE J. | | ERNS |
| SEATTLE | 99644971 | FISHERMANS TERMINAL | FISHERMANS TERMINAL | | ERNS |
| SEATTLE | 99625294 | FISHERMANS TERMINAL END OF NW PIER | FISHERMANS TERMINAL END OF NW PIER | | ERNS |
| SEATTLE | 2000534059 | FISHERMANS FUEL TERMINAL | FISHERMANS FUEL TERMINAL | 0 | ERNS |
| SEATTLE | 94432214 | FISHERMEN'S TERMINAL SALMON BAY | FISHERMEN'S TERMINAL SALMON BAY | | ERNS |
| SEATTLE | 92261250 | FISHING BOATS, LAKE UNION / 2800 BLOCK OF FAIRVIEW (HAMLEN A | FISHING BOATS, LAKE UNION / 2800 BLOCK OF FAIRVIEW (HAMLEN A | | ERNS |
| SEATTLE | 92292157 | FIVE POINT CAFE ACROSS FROM KOMO NEWS AND OFF RAMP | FIVE POINT CAFE ACROSS FROM KOMO NEWS AND OFF RAMP | | ERNS |
| SEATTLE | S107475203 | GAS STATION | FLOOR DRAIN IN CENTER OF BLDG | | SPILLS |
| SEATTLE | 96070561 | | SW FLORIDA | | HMIRS |
| SEATTLE | 95110697 | | SW FLORIDA | | HMIRS |
| SEATTLE | S105554324 | | FOOT OF RIVER STREET | | SPILLS |
| SEATTLE | S107480550 | UNKNOWN | 55 FOOT SAILBOAR SUNK OFF ADDRESS OF 137 | | SPILLS |
| SEATTLE | S107479646 | UNKNOWN | 14 FOOT BOAT SWAMPED BETWEEN ATLANTIC CI | | SPILLS |

KING COUNTY, WA - ORPHAN SUMMARY

| City | EDR ID | Site Name | Site Address | Zip | Database(s) |
|---------|------------|--------------------------------------|---|-----|-------------|
| SEATTLE | S107480056 | UNKNOWN | 40 FOOT SHIPPING CONTAINER (CONEX) ON TH | | SPILLS |
| SEATTLE | S107486718 | | FOOT OF 28TH AVE NW | | SPILLS |
| SEATTLE | S107477909 | | FOOT OFF BRIDGE | | SPILLS |
| SEATTLE | S107474753 | BOAT OWNER | FOSS SHIPYARD, NICKERSON ST | | SPILLS |
| SEATTLE | S107475325 | UNKNOWN | FOSS SHIPYARD ON SHIP CANAL | | SPILLS |
| SEATTLE | S105391514 | ARICA FISHING CO. | FOSS SHIP YARD | | SPILLS |
| SEATTLE | S107156117 | UNKNOWN | FOSTER ISLAND, COMING INTO SHIP CANAL | | SPILLS |
| SEATTLE | S107153570 | | 4702 FREEMAN AVE N | | SPILLS |
| SEATTLE | 93350596 | FREEMONT BRIDGE FREEMONT BLVD | FREEMONT BRIDGE FREEMONT BLVD | | ERNS |
| SEATTLE | 2000547291 | FREEMONT AVE AND 34TH | FREEMONT AVE AND 34TH | 0 | ERNS |
| SEATTLE | 99645134 | FRIDAY HARBOR | FRIDAY HARBOR | | ERNS |
| SEATTLE | 2000546232 | FRIEGHT TERMINAL | FRIEGHT TERMINAL | 0 | ERNS |
| SEATTLE | 90177124 | FROM DENVER IN SEATTLE | FROM DENVER IN SEATTLE | | ERNS |
| SEATTLE | 8717302 | 1000 YD FROM FERRY DOCK COLEMAN DOCK | 1000 YD FROM FERRY DOCK COLEMAN DOCK | | ERNS |
| SEATTLE | 87276 | IN FRONT OF GATE #18 AT THE PLANT #2 | IN FRONT OF GATE #18 AT THE PLANT #2 | | ERNS |
| SEATTLE | 2000671062 | AY FUEL DOCKS | AY FUEL DOCKS | | ERNS |
| SEATTLE | 2000670605 | NS FUEL TERMINAL | NS FUEL TERMINAL | | ERNS |
| SEATTLE | 2004733062 | FUEL DOCK | FUEL DOCK | | ERNS |
| SEATTLE | 2000528612 | FUEL DOCK AT ELLIOT BAY | FUEL DOCK AT ELLIOT BAY | 0 | ERNS |
| SEATTLE | S107476128 | UNKNOWN | FULTON / 2ND AVE N. | | SPILLS |
| SEATTLE | 98451781 | 3320 FURMAN EAST | 3320 FURMAN EAST | | ERNS |
| SEATTLE | S105396836 | UNIVERSITY OF WASHINGTON | G-WING LOADING DOCK ON UW CAMPUS | | SPILLS |
| SEATTLE | 93357653 | GAI'S BAKERY | GAI'S BAKERY | | ERNS |
| SEATTLE | S107155640 | UNK | 5 GAL BUCKET OF DARK SUBSTANCE, NOW PUDD | | SPILLS |
| SEATTLE | S107479374 | RAINIER PETROLEUM | 1 GAL DIESEL TO WATER DURING REFUELING O | | SPILLS |
| SEATTLE | S107479358 | UNKNOWN | 2 GAL OF DIESEL T SPILLED BY PLEASURE CRA | | SPILLS |
| SEATTLE | S105392597 | RAILROAD | GALER / ELLIOTT | | SPILLS |
| SEATTLE | S105389148 | UNK | 1/2 GALLON OF HYDRAULIC SPILLED WHILE SE | | SPILLS |
| SEATTLE | S105389133 | GAS STATION | 5 GALLON GAS RELEASE FROM A TEXACO STATI | | SPILLS |
| SEATTLE | S107480223 | UNKNOWN | 300 GALLONS OF OIL -- SPILL -- NO KNOWN | | SPILLS |
| SEATTLE | S107480025 | NORTHLAND SERVICES | 2 GALLONS OF DIESEL IN WATER. | | SPILLS |
| SEATTLE | S107480015 | BOEING | 150 GALLONS NON-POTTABLE WATER FROM BROK | | SPILLS |
| SEATTLE | S107479993 | UNKNOWN | 10 GALLONS OF BILGE WATER WITH DIESEL WA | | SPILLS |
| SEATTLE | S107479893 | NORTH COAST SEAFOOD | 75 GALLONS OF DIESEL WAS ACCIDENTLY SPIL | | SPILLS |
| SEATTLE | S107479401 | UNKNOWN | 50 GALLONS DIESEL LEAKED FROM TRUCK INTO | | SPILLS |
| SEATTLE | S107478989 | UNKNOWN | 50 GALLONS FROM BILGE, SOURCE UNKNOWN, P | | SPILLS |
| SEATTLE | S105465894 | PACIFIC LONGLINE COMPANY | GARFIELD | | SPILLS |
| SEATTLE | S105465713 | AMERICAN SEAFOODS | GARFIELD AVENUE | | SPILLS |
| SEATTLE | S105889673 | | GARFIELD ST | | SPILLS |
| SEATTLE | 98450913 | 2001 WEST GARFIELD PIER 91 | 2001 WEST GARFIELD PIER 91 | | ERNS |
| SEATTLE | S107476193 | UNKNOWN | GARFIELD / EASTLAKE AVE E | | SPILLS |
| SEATTLE | 2000525747 | GARFIELD STREET | GARFIELD STREET | 0 | ERNS |
| SEATTLE | S106846397 | | GAS WORKS PARK MARINA | | SPILLS |
| SEATTLE | 2003645953 | GAS DOCKS | GAS DOCKS | | ERNS |
| SEATTLE | S106706168 | | GAS WORKS PARK | | SPILLS |
| SEATTLE | S107673089 | NELSON PETROLEUM | GATE 60 | | SPILLS |
| SEATTLE | 91202744 | GATX PIER 27 | GATX PIER 27 | | ERNS |

KING COUNTY, WA - ORPHAN SUMMARY

| City | EDR ID | Site Name | Site Address | Zip | Database(s) |
|---------|------------|--|--|-----|-------------|
| SEATTLE | 91201501 | GATX | GATX | | ERNS |
| SEATTLE | S106705062 | KING COUNTY METRO TRANSIT | GEORGE WASHINGTON MEMORIAL LOOP | | SPILLS |
| SEATTLE | S107154519 | CUTLER, J. | 109025 GLEN ACRES RD | | SPILLS |
| SEATTLE | S106563031 | | GRAIN TERMINAL - SEATTLE WATERFRONT | | SPILLS |
| SEATTLE | S107155658 | UNK | GREEN LAKE | | SPILLS |
| SEATTLE | S106123671 | SEATTLE MONORAIL PROJECT | GREEN LINE BALLARD TO W SEATTLE | | CSCSL, VCP |
| SEATTLE | S106846245 | PUGET SOUND CONSUMERS COOP | GREENLAKE / AURORA | | SPILLS |
| SEATTLE | 99622739 | GSA DOCK | GSA DOCK | | ERNS |
| SEATTLE | 99607766 | GSA TERMINAL DUWAMISH RIVER MM:UNKNOWN | GSA TERMINAL DUWAMISH RIVER MM:UNKNOWN | | ERNS |
| SEATTLE | 90179949 | HALLER LAKE | HALLER LAKE | | ERNS |
| SEATTLE | S105399057 | RAINIER PETROLEUM | HALLOR LAKE FACILITY | | SPILLS |
| SEATTLE | S107156121 | UNKNOWN | HAMILTON STREET WATERWAY | | SPILLS |
| SEATTLE | S105389258 | PACKING CO | 88 HAMLIN ST WARDS COVE PACKING CO | | SPILLS |
| SEATTLE | 2003644729 | SOUTH HANFORD ST | SOUTH HANFORD ST | | ERNS |
| SEATTLE | 91230405 | HANFORD ST AND E MARG. WAY SO. | HANFORD ST AND E MARG. WAY SO. | | ERNS |
| SEATTLE | S107156125 | UNKNOWN | HARBOR ISLAND TO PIER 36 | | SPILLS |
| SEATTLE | S107156124 | UNKNOWN | HARBOR ISLAND MARINA | | SPILLS |
| SEATTLE | S107156123 | UNKNOWN | HARBOR ISLAND | | SPILLS |
| SEATTLE | S107153837 | | HARBOR VILLAGE MARINA | | SPILLS |
| SEATTLE | S107153836 | | HARBOR ISLAND | | SPILLS |
| SEATTLE | 2004715939 | HARBOR ISLAND | HARBOR ISLAND | | ERNS |
| SEATTLE | 8711272 | HARBOR ISLAND PIER 15 AT THE END OF 13TH AVE | HARBOR ISLAND PIER 15 AT THE END OF 13TH AVE | | ERNS |
| SEATTLE | 94432218 | HARBOR ISLAND | HARBOR ISLAND | | ERNS |
| SEATTLE | 99648239 | HARBOR ISLAND CORPORATE PARK / 1001 KCLICKATAT | HARBOR ISLAND CORPORATE PARK / 1001 KCLICKATAT | | ERNS |
| SEATTLE | 2003656189 | HARBOR ISLAND | HARBOR ISLAND | | ERNS |
| SEATTLE | 94353873 | HARBOR ISLAND PIER 15 | HARBOR ISLAND PIER 15 | | ERNS |
| SEATTLE | 98452830 | HARBOR ISLAND PIER 17 | HARBOR ISLAND PIER 17 | | ERNS |
| SEATTLE | S106563029 | | HARBOR ISLAND MARINA | | SPILLS |
| SEATTLE | S107672873 | BARWELL AGENCIES | HARBOR ISLAND | | SPILLS |
| SEATTLE | S107477496 | | 3252 HARBOR AE SW | | SPILLS |
| SEATTLE | S107487116 | USCG | HARBOR ISLAND - PIER 36 | | SPILLS |
| SEATTLE | S107474680 | UNKNOWN | HARBOR ISLAND MARINA, | | SPILLS |
| SEATTLE | S107474572 | EQUILON | HARBOR ISLAND | | SPILLS |
| SEATTLE | S107474285 | EQUILON | HARBOR ISLAND TANK FARM | | SPILLS |
| SEATTLE | S107486766 | | HARBOR ISLAND LANDER ST OUTFALL | | SPILLS |
| SEATTLE | S107486717 | | HARBOR ISLAND E. WATERWAY | | SPILLS |
| SEATTLE | S107486683 | | HARBOR ISLAND | | SPILLS |
| SEATTLE | S107486280 | GENERAL TRANSPORT | HARBOR AVE | | SPILLS |
| SEATTLE | S107476041 | UNKNOWN | HARBOR ISLAND VICINITY | | SPILLS |
| SEATTLE | S105398492 | UNKNOWN | HARBOR ISLAND MARINA | | SPILLS |
| SEATTLE | S105398084 | F M W TOWING LTC | HARBOR ISLAND, PIER 15, | | SPILLS |
| SEATTLE | S105393676 | REINHARD PETROLEUM | HARBOR ISLAND, TERMINAL #5 | | SPILLS |
| SEATTLE | S105392731 | MARINE TOWING | HARBOR ISLAND | | SPILLS |
| SEATTLE | S105391144 | VESSEL CONTACT | HARBOR ISLAND, PIER 15 | | SPILLS |
| SEATTLE | 99646681 | HARBOR ISLAND MARINA | HARBOR ISLAND MARINA | | ERNS |

KING COUNTY, WA - ORPHAN SUMMARY

| City | EDR ID | Site Name | Site Address | Zip | Database(s) |
|---------|------------|---|---|-----|-------------|
| SEATTLE | S107154786 | KINDER MORGAN | HARBOR ISLAND - TERMINAL 18 | | SPILLS |
| SEATTLE | S107154489 | CONSTRUCTION | HARBOR AVE / CALIFORNIA AVE. | | SPILLS |
| SEATTLE | 91221786 | HARBOR ISLAND AND ALONG VIADUCT | HARBOR ISLAND AND ALONG VIADUCT | | ERNS |
| SEATTLE | 90189716 | HARBOR ISLAND LOCKHEED DOCK | HARBOR ISLAND LOCKHEED DOCK | | ERNS |
| SEATTLE | 99649809 | HARBOR ISLAND PIER 15 / 1711 13TH AVE SW | HARBOR ISLAND PIER 15 / 1711 13TH AVE SW | | ERNS |
| SEATTLE | 99649868 | HARLOCK DOCK PORT ORCHARD | HARLOCK DOCK PORT ORCHARD | | ERNS |
| SEATTLE | 90184561 | HAULING-GREEN CAB, SILVER BOX RR TRUCKS | HAULING-GREEN CAB, SILVER BOX RR TRUCKS | | ERNS |
| SEATTLE | 8714478 | GR. HEALTH CENTRAL HOSPITAL | GR. HEALTH CENTRAL HOSPITAL | | ERNS |
| SEATTLE | S105889335 | | AT HENDERSON ST | | SPILLS |
| SEATTLE | S107155245 | REBBECA IRENE FISHERIES | 660 WEST HEWING | | SPILLS |
| SEATTLE | S107475894 | CASCADE OIL CO | HIAWATHA PL SO / SO CHARLES ST | | SPILLS |
| SEATTLE | S105388011 | CASCADE OIL CO | 925 HIAWATHA PL S | | SPILLS |
| SEATTLE | 98431408 | A HOLE DEVELOPED | A HOLE DEVELOPED | | ERNS |
| SEATTLE | S107154262 | BNSF PROPERTY | HOLGATE RD - 50' WEST OF GRADE CROSSING | | SPILLS |
| SEATTLE | 2005619007 | HOLGATE RD | HOLGATE RD | | ERNS |
| SEATTLE | 2003705823 | HOLGATE ST | HOLGATE ST | | ERNS |
| SEATTLE | S107154837 | LEE & ESTES | 9201 HOLMAN ARD NW | | SPILLS |
| SEATTLE | 2005621579 | 9201 HOLMAN RD NW | 9201 HOLMAN RD NW | | ERNS |
| SEATTLE | 93325516 | NW HOSPITAL EMERGENCY ROOM ENTRANCE | NW HOSPITAL EMERGENCY ROOM ENTRANCE | | ERNS |
| SEATTLE | 2005603509 | SOUTH HUDSON ST AND EAST MARGINAL WAY | SOUTH HUDSON ST AND EAST MARGINAL WAY | | ERNS |
| SEATTLE | 93331815 | HUNAN HARBOR MARINA | HUNAN HARBOR MARINA | | ERNS |
| SEATTLE | S107480635 | UNKNOWN | SB HWY 509 PAST CLOVERDALE ON THE RT | | SPILLS |
| SEATTLE | S107672599 | | S I- 5 JUST N OF INTERURBAN AVE | | SPILLS |
| SEATTLE | S107153926 | | NB I-5 AT MP 147.5 | | SPILLS |
| SEATTLE | S107673309 | | SB I-5 - SPOKANE ST | | SPILLS |
| SEATTLE | S107487814 | CAN SEA TRANSPORT, INC. | SB I-5 EXPRESS LAND MP 165 | | SPILLS |
| SEATTLE | S107473676 | KING CO METRO TRANSIT | NB I-5 EXPRESS LANES @ STEWART ST | | SPILLS |
| SEATTLE | S106110517 | | SB I-5 NORTH OF MICHIGAN, LANES 1,2,3,4 | | SPILLS |
| SEATTLE | S105686348 | BP | NB I-5 NEAR MILEMARKER 167 | | SPILLS |
| SEATTLE | 2004100740 | | MP2 I-90 EAST BOUND | | HMIRS |
| SEATTLE | S105388464 | UNK | SB I5 SOUTH OF DENNY ON RIGHT | | SPILLS |
| SEATTLE | S107486393 | COASTAL TRANSPORTATION, INC. | INSIDE SHIP CANAL | | SPILLS |
| SEATTLE | 8854078 | INST 5 SOUTHBOUND WHERE DUWAMISH RIVER FLOWS UNDER BRIDGE | INST 5 SOUTHBOUND WHERE DUWAMISH RIVER FLOWS UNDER BRIDGE | | ERNS |
| SEATTLE | 2003649953 | INTERNATIONAL AIRPORT | INTERNATIONAL AIRPORT | | ERNS |
| SEATTLE | 8871104 | INTERSECTION OF I-5 & NORTH LAKE AVENUE | INTERSECTION OF I-5 & NORTH LAKE AVENUE | | ERNS |
| SEATTLE | 99654062 | INTERSECTION OF BROOKLYN | INTERSECTION OF BROOKLYN | | ERNS |
| SEATTLE | 2000516029 | INTERSECTION OF BROOKLYN AND BOAT ST | INTERSECTION OF BROOKLYN AND BOAT ST | 0 | ERNS |
| SEATTLE | S107154195 | AMTRAK | 303 JACKSON ST - KING ST STATION | | SPILLS |
| SEATTLE | 2005609692 | 303 JACKSON ST. | 303 JACKSON ST. | | ERNS |
| SEATTLE | S107487747 | UNKNOWN | JACKSON STREET | | SPILLS |
| SEATTLE | S107475548 | RAYTHEON | AT JACOBSON TERMINAL IN BALLARD LOCKS | | SPILLS |
| SEATTLE | 92277107 | JACOBSON'S TERMINAL SALMON BAY | JACOBSON'S TERMINAL SALMON BAY | | ERNS |
| SEATTLE | 2002612733 | JAMES HARDY GYPSUM DOCK | JAMES HARDY GYPSUM DOCK | 0 | ERNS |
| SEATTLE | 2003703665 | JIM CLARK MARINA | JIM CLARK MARINA | | ERNS |
| SEATTLE | 8858206 | JORGENSON STEEL | JORGENSON STEEL | | ERNS |
| SEATTLE | S105400115 | CROWLEY MARINE SERVICES | JUAN DE FUCA - DAVIDSON ROCK | | SPILLS |

KING COUNTY, WA - ORPHAN SUMMARY

| City | EDR ID | Site Name | Site Address | Zip | Database(s) |
|---------|------------|--|--|-----|-------------|
| SEATTLE | S107156135 | UNKNOWN | JUST SOUTH OF GASWORKS PARK | | SPILLS |
| SEATTLE | 90179813 | JUST S OF ALKI POINT | JUST S OF ALKI POINT | | ERNS |
| SEATTLE | S105889124 | | JUST EAST OF THE BALLARD BRIDG | | SPILLS |
| SEATTLE | 99620147 | JUST OFF DUWAMISH HEAD PUGET SOUND | JUST OFF DUWAMISH HEAD PUGET SOUND | | ERNS |
| SEATTLE | 8714927 | N. K-MART STORE | N. K-MART STORE | | ERNS |
| SEATTLE | 8858120 | KENWORTH NW | KENWORTH NW | | ERNS |
| SEATTLE | 2005609640 | KING ST. | KING ST. | | ERNS |
| SEATTLE | 97110031 | | KING COUNTY INT'L | | HMIRS |
| SEATTLE | 8858199 | KINGSGATE AREA | KINGSGATE AREA | | ERNS |
| SEATTLE | 99613228 | KOVICH WILLIAMS DOCK 5219 SHILSHOLE DRIVE | KOVICH WILLIAMS DOCK 5219 SHILSHOLE DRIVE | | ERNS |
| SEATTLE | S107156138 | UNKNOWN | LAKE UNION, NEAR THUNDERBIRD MARINA | | SPILLS |
| SEATTLE | S107153891 | | LAKE WASHINGTON | | SPILLS |
| SEATTLE | S107155643 | UNK | 5900 LAKE WA BLVD SO. SEWARD PARK ART S | | SPILLS |
| SEATTLE | S107153263 | | 1501 LAKE WA BLVD | | SPILLS |
| SEATTLE | S107154975 | NONE | LAKE WA BLVD / 49TH AVE SO | | SPILLS |
| SEATTLE | S105464953 | | 2000-2100 WEST LAKE AVE N | | SPILLS |
| SEATTLE | S105464651 | | LAKE FLORA ROAD, WEST OF SQUARE LAKE RD | | SPILLS |
| SEATTLE | 2004718753 | 2764 WEST LAKE AVE N | 2764 WEST LAKE AVE N | | ERNS |
| SEATTLE | S105465887 | | 2020 WEST LAKE | | SPILLS |
| SEATTLE | 984226330 | NORTH LAKE SHIP YARD I 90 DOCK | NORTH LAKE SHIP YARD I 90 DOCK | | ERNS |
| SEATTLE | 90183140 | ON LAKE UNION ON THE EAST SHORE | ON LAKE UNION ON THE EAST SHORE | | ERNS |
| SEATTLE | 90183045 | 2727 EAST LAKE EAST | 2727 EAST LAKE EAST | | ERNS |
| SEATTLE | 90182794 | LAKE UNION -DOCK, FAIRVIEW ST. & EASTLK. | LAKE UNION -DOCK, FAIRVIEW ST. & EASTLK. | | ERNS |
| SEATTLE | 90182789 | LAKE WASHINGTON | LAKE WASHINGTON | | ERNS |
| SEATTLE | 90182771 | LAKE UNION, E. OF LATITUDE 47 -WESTLAKE | LAKE UNION, E. OF LATITUDE 47 -WESTLAKE | | ERNS |
| SEATTLE | 90180042 | LAKE UNION OFF WESTLAKE - ABOUT 2400 BK. | LAKE UNION OFF WESTLAKE - ABOUT 2400 BK. | | ERNS |
| SEATTLE | 90171538 | LAKE WASHINGTON SHIP CANAL BETWEEN FREEMONT BRIDGE AND BALLA | LAKE WASHINGTON SHIP CANAL BETWEEN FREEMONT BRIDGE AND BALLA | | ERNS |
| SEATTLE | 90169444 | LAKE UNION DRY DOCK CO NORTH PIER FAIRVIEW AVE | LAKE UNION DRY DOCK CO NORTH PIER FAIRVIEW AVE | | ERNS |
| SEATTLE | 90166969 | LAKE WASHINGTON SHIP CANAL | LAKE WASHINGTON SHIP CANAL | | ERNS |
| SEATTLE | 90157698 | 1101 N. LAKE WAY LAKE UNION WATERWORKS MARINA | 1101 N. LAKE WAY LAKE UNION WATERWORKS MARINA | | ERNS |
| SEATTLE | 96482143 | LAKE WASHINGTON AT 1 MILE SOUTH OF RAINIER BEACH BOAT RAMP | LAKE WASHINGTON AT 1 MILE SOUTH OF RAINIER BEACH BOAT RAMP | | ERNS |
| SEATTLE | 2005627076 | LAKE WASHINGTON SHIP CANAL | LAKE WASHINGTON SHIP CANAL | | ERNS |
| SEATTLE | 2005620450 | LAKE WASHINGTON | LAKE WASHINGTON | | ERNS |
| SEATTLE | 2005622695 | 2732 WEST LAKE AVENUE NORTH | 2732 WEST LAKE AVENUE NORTH | | ERNS |
| SEATTLE | 2005616385 | 2732 WEST LAKE NORTH | 2732 WEST LAKE NORTH | | ERNS |
| SEATTLE | 2005615616 | 1530 WEST LAKE AVE NORTH | 1530 WEST LAKE AVE NORTH | | ERNS |
| SEATTLE | 2005615600 | 2732 WEST LAKE AVE | 2732 WEST LAKE AVE | | ERNS |
| SEATTLE | 2005613906 | 1530 WEST LAKE AVE NORTH | 1530 WEST LAKE AVE NORTH | | ERNS |
| SEATTLE | 2005608014 | 2732 WEST LAKE AVENUE NORTH | 2732 WEST LAKE AVENUE NORTH | | ERNS |
| SEATTLE | 2005607304 | 2460 WEST LAKE AVE NORTH | 2460 WEST LAKE AVE NORTH | | ERNS |
| SEATTLE | 99647268 | LAKE UNION BALLARD OIL DOCK | LAKE UNION BALLARD OIL DOCK | | ERNS |
| SEATTLE | 8716927 | LAKE WASHINGTON SPINMAKER BAY CONDO | LAKE WASHINGTON SPINMAKER BAY CONDO | | ERNS |
| SEATTLE | 99631777 | LAKE UNION | LAKE UNION | | ERNS |

KING COUNTY, WA - ORPHAN SUMMARY

| City | EDR ID | Site Name | Site Address | Zip | Database(s) |
|---------|------------|--|--|-----|-------------|
| SEATTLE | 96518874 | LAKE UNION SHIP CANAL .25 MILE EAST OF LOCKS | LAKE UNION SHIP CANAL .25 MILE EAST OF LOCKS | | ERNS |
| SEATTLE | 96508549 | LAKE WASHINGTON SHIP CANAL | LAKE WASHINGTON SHIP CANAL | | ERNS |
| SEATTLE | 88134473 | LAKE WASHINGTON | LAKE WASHINGTON | | ERNS |
| SEATTLE | 99646072 | 1341 N LAKE WAY | 1341 N LAKE WAY | | ERNS |
| SEATTLE | 98458923 | LAKE UNION NEAR THE BALLARD LOCKS | LAKE UNION NEAR THE BALLARD LOCKS | | ERNS |
| SEATTLE | 8714030 | LAKE UNION | LAKE UNION | | ERNS |
| SEATTLE | 8719057 | LAKE UNION NEAR BALLARD LOCKS | LAKE UNION NEAR BALLARD LOCKS | | ERNS |
| SEATTLE | 99631610 | 715 NORTH LAKE WAY LAKE UNION | 715 NORTH LAKE WAY LAKE UNION | | ERNS |
| SEATTLE | S106446097 | | LAKE UNION | | SPILLS |
| SEATTLE | S106562258 | VICKS FRANK BOAT CO | 1109 NORTH LAKE WAY | | SPILLS |
| SEATTLE | S106562134 | FV DESTINATION | 303 NE LAKE WAY | | SPILLS |
| SEATTLE | 96503071 | LAKE UNION FOSS SHIPYARD, DRYDOCK #1 | LAKE UNION FOSS SHIPYARD, DRYDOCK #1 | | ERNS |
| SEATTLE | 99637419 | LAKE UNION LANDING | LAKE UNION LANDING | | ERNS |
| SEATTLE | 99643508 | LAKE UNION WATERWAY 1MI EAST OF BALLARD BRIDGE | LAKE UNION WATERWAY 1MI EAST OF BALLARD BRIDGE | | ERNS |
| SEATTLE | S106445584 | | 2764 WEST LAKE AVE N | | SPILLS |
| SEATTLE | 2003635933 | 2732 WEST LAKE AVE NORTH | 2732 WEST LAKE AVE NORTH | | ERNS |
| SEATTLE | 2003635215 | LAKE UNION DRY DOCK | LAKE UNION DRY DOCK | | ERNS |
| SEATTLE | 2003653477 | 1264 WEST LAKE | 1264 WEST LAKE | | ERNS |
| SEATTLE | 2003653152 | WEST LAKE MARINA | WEST LAKE MARINA | | ERNS |
| SEATTLE | 2003639482 | 2732 WEST LAKE AVE NORTH | 2732 WEST LAKE AVE NORTH | | ERNS |
| SEATTLE | 94368435 | LAKE UNION HENRY PIER | LAKE UNION HENRY PIER | | ERNS |
| SEATTLE | 94367057 | LAKE WASHINGTON NOAA FACILITY | LAKE WASHINGTON NOAA FACILITY | | ERNS |
| SEATTLE | 93349118 | LAKE UNION | LAKE UNION | | ERNS |
| SEATTLE | 99607802 | LAKE UNION | LAKE UNION | | ERNS |
| SEATTLE | S106563544 | | E LAKE MARINE | | SPILLS |
| SEATTLE | 93341887 | LAKE UNION AT THE MARINA | LAKE UNION AT THE MARINA | | ERNS |
| SEATTLE | 93335331 | 2418 WEST LAKE AVENUE | 2418 WEST LAKE AVENUE | | ERNS |
| SEATTLE | 93324402 | 2500 NORTH LAKE LAKE UNION | 2500 NORTH LAKE LAKE UNION | | ERNS |
| SEATTLE | S106563030 | | LAKE UNION | | SPILLS |
| SEATTLE | S106563003 | SOUND TRANSIT | LAKE CITY WAY / 127TH AVE NE | | SPILLS |
| SEATTLE | S105790033 | | 2732 WEST LAKE AVE N | | SPILLS |
| SEATTLE | S105788548 | | LAKE UNION SHIPYARD / GASWORKS PARK | | SPILLS |
| SEATTLE | S107672809 | NOAA SHIP FAIRWEATHER | LAKE UNION | | SPILLS |
| SEATTLE | S107480545 | RUSSIAN VESSEL | NORTH LAKE AVE | | SPILLS |
| SEATTLE | S107475795 | HIGHLAND LIGHT SEAFOODS | LAKE UNION DRY DOCK | | SPILLS |
| SEATTLE | S107487551 | COASTAL TRANSPORTATION | LAKE WA SHIP CANAL | | SPILLS |
| SEATTLE | S107487177 | WEST FARM FOODS | LAKE WASHINGTON BLVD | | SPILLS |
| SEATTLE | S107474245 | NONE | IN LAKE WASHINGTON | | SPILLS |
| SEATTLE | S107477921 | DISCOVERY STAR | LAKE UNION LOCKS | | SPILLS |
| SEATTLE | S107473684 | | LAKE WASHINGTON | | SPILLS |
| SEATTLE | S107473445 | | LAKE WASHINGTON | | SPILLS |
| SEATTLE | 92288390 | LAKE WASHINGTON SHIP CANAL | LAKE WASHINGTON SHIP CANAL | | ERNS |
| SEATTLE | 92285680 | LAKE WASHINGTON SHIP CANAL | LAKE WASHINGTON SHIP CANAL | | ERNS |
| SEATTLE | 92273185 | LAKE UNION BETWEEN WORDS COVE AND | LAKE UNION BETWEEN WORDS COVE AND | | ERNS |
| SEATTLE | 92269324 | LAKE UNION FINGER PIER | LAKE UNION FINGER PIER | | ERNS |

KING COUNTY, WA - ORPHAN SUMMARY

| City | EDR ID | Site Name | Site Address | Zip | Database(s) |
|---------|------------|--|--|-----|-------------|
| SEATTLE | S105399998 | | 2732 WEST LAKE NORTH | | SPILLS |
| SEATTLE | S105395383 | FISHING CO | LAKE UNION DRY DOCK CO | | SPILLS |
| SEATTLE | S105395270 | RAPP HYDEMA | LAKE UNION DRY DOCK | | SPILLS |
| SEATTLE | S105389981 | VESSEL OWNER | LAKE WASHINGTON | | SPILLS |
| SEATTLE | 92251566 | LAKE WASHINGTON SHIP CANAL | LAKE WASHINGTON SHIP CANAL | | ERNS |
| SEATTLE | 93305883 | LAKE UNION SHIP CANAL 400 YDS SW OF THE BALLARD BRIDGE | LAKE UNION SHIP CANAL 400 YDS SW OF THE BALLARD BRIDGE | | ERNS |
| SEATTLE | 91241634 | LAKE FOREST PARK DRIVE AND 14TH AVE NE | LAKE FOREST PARK DRIVE AND 14TH AVE NE | | ERNS |
| SEATTLE | 99645524 | LAKE UNION HAMLIN STREET WATERWAY | LAKE UNION HAMLIN STREET WATERWAY | | ERNS |
| SEATTLE | 2004734124 | 2732 WEST LAKE AVENUE NORTH | 2732 WEST LAKE AVENUE NORTH | | ERNS |
| SEATTLE | 2004745668 | 2732 WEST LAKE AVENUE NORTH | 2732 WEST LAKE AVENUE NORTH | | ERNS |
| SEATTLE | 2004742808 | 2732 WEST LAKE AVENUE NORTH | 2732 WEST LAKE AVENUE NORTH | | ERNS |
| SEATTLE | 2004724018 | 2764 WEST LAKE AVE N | 2764 WEST LAKE AVE N | | ERNS |
| SEATTLE | 2004721122 | 2732 WEST LAKE AVENUE NORTH | 2732 WEST LAKE AVENUE NORTH | | ERNS |
| SEATTLE | 2004727519 | 2764 WEST LAKE AVE N | 2764 WEST LAKE AVE N | | ERNS |
| SEATTLE | 91215085 | LAKE UNION 1441 N NORTH LAKE WAY | LAKE UNION 1441 N NORTH LAKE WAY | | ERNS |
| SEATTLE | 91206340 | 2046 WEST LAKE AVE. NORTH, LAKE UNION | 2046 WEST LAKE AVE. NORTH, LAKE UNION | | ERNS |
| SEATTLE | 91203990 | LAKE UNION DRYDOCK NORTH PIER | LAKE UNION DRYDOCK NORTH PIER | | ERNS |
| SEATTLE | 91200957 | LAKE WASHINGTON SHIP CANAL NEAR BALLARD BRIDGE | LAKE WASHINGTON SHIP CANAL NEAR BALLARD BRIDGE | | ERNS |
| SEATTLE | 90191116 | LAKE UNION-EASTLAKE/FAIRVIEW AVE. E. | LAKE UNION-EASTLAKE/FAIRVIEW AVE. E. | | ERNS |
| SEATTLE | 90191090 | LAKE UNION HOUSEBOAT DOCK | LAKE UNION HOUSEBOAT DOCK | | ERNS |
| SEATTLE | 90191032 | LAKE UNION | LAKE UNION | | ERNS |
| SEATTLE | 90191026 | LAKE UNION, HOUSEBOAT DOCK | LAKE UNION, HOUSEBOAT DOCK | | ERNS |
| SEATTLE | 99651437 | LAKE UNION DRYDOCK LAKE UNION | LAKE UNION DRYDOCK LAKE UNION | | ERNS |
| SEATTLE | 99647850 | LAKE UNION 2555 NORTH LAKE WAY | LAKE UNION 2555 NORTH LAKE WAY | | ERNS |
| SEATTLE | 2001552961 | LAKE UNION | LAKE UNION | 0 | ERNS |
| SEATTLE | 2001552416 | LAKE UNION | LAKE UNION | 0 | ERNS |
| SEATTLE | 2001560031 | 2500 WEST LAKE AVE | 2500 WEST LAKE AVE | 0 | ERNS |
| SEATTLE | 2002623449 | LAKE UNION | LAKE UNION | 0 | ERNS |
| SEATTLE | 2002600529 | 2020 WEST LAKE | 2020 WEST LAKE | 0 | ERNS |
| SEATTLE | 2002599827 | 2040 WEST LAKE AVE | 2040 WEST LAKE AVE | 0 | ERNS |
| SEATTLE | 2002594369 | 2420 WEST LAKE AVE NORTH | 2420 WEST LAKE AVE NORTH | 0 | ERNS |
| SEATTLE | 2002594272 | 2732 WEST LAKE AVE NORTH | 2732 WEST LAKE AVE NORTH | 0 | ERNS |
| SEATTLE | 2002590641 | 2732 WEST LAKE NORTH | 2732 WEST LAKE NORTH | 0 | ERNS |
| SEATTLE | 2000551137 | LAKE UNION DRY DOCK | LAKE UNION DRY DOCK | 0 | ERNS |
| SEATTLE | 2000546659 | 2460 WEST LAKE AVE NORTH | 2460 WEST LAKE AVE NORTH | 0 | ERNS |
| SEATTLE | 2000542959 | WEST LAKE AVE | WEST LAKE AVE | 0 | ERNS |
| SEATTLE | 2000537966 | LAKE UNION | LAKE UNION | 0 | ERNS |
| SEATTLE | 2000537204 | NORTH LAKE SHIPYARD | NORTH LAKE SHIPYARD | 0 | ERNS |
| SEATTLE | 2003655884 | LAKESIDE AVE SOUTH | LAKESIDE AVE SOUTH | | ERNS |
| SEATTLE | S107473494 | | 420 LAKEVIEW DR | | SPILLS |
| SEATTLE | 2004717372 | 303 NE LAKEWAY | 303 NE LAKEWAY | | ERNS |
| SEATTLE | S106239388 | ALASKA BOAT CO | 303 NE LAKEWAY | | SPILLS |
| SEATTLE | S105555031 | ALASKA BOAT CO | 303 NE LAKEWAY | | SPILLS |
| SEATTLE | S107474299 | ARCO PRODUCTS COMPANY | 1652 SW LANDER STREET SEATTLE, 98134 | | SPILLS |
| SEATTLE | 98461869 | 1652 SW LANDERS ST | 1652 SW LANDERS ST | | ERNS |

KING COUNTY, WA - ORPHAN SUMMARY

| City | EDR ID | Site Name | Site Address | Zip | Database(s) |
|---------|------------|--|--|-----|-------------|
| SEATTLE | S107486463 | | S LANDERS ST. / 16TH AVE S | | SPILLS |
| SEATTLE | 2000669523 | LARRY WAY | LARRY WAY | | ERNS |
| SEATTLE | S107474276 | UNKNOWN | LAURELHURST AREA OF | | SPILLS |
| SEATTLE | 98418175 | LEAKED LUBE OIL & RAIN WASHED SOME MATERIAL INTO THE BAY | LEAKED LUBE OIL & RAIN WASHED SOME MATERIAL INTO THE BAY | | ERNS |
| SEATTLE | 8720411 | MR. LEE | MR. LEE | | ERNS |
| SEATTLE | 97416539 | LEE'S LANDING 2900 W. LAKE AVE. | LEE'S LANDING 2900 W. LAKE AVE. | | ERNS |
| SEATTLE | S107672527 | | LENORE TO BLANCHARD | | SPILLS |
| SEATTLE | S106563175 | | LESHI PT ON LAKE WASHINGTON | | SPILLS |
| SEATTLE | 92261242 | LINCOLN PARK NEAR COLEMAN POOL 200' SOUTH OF THE POOL | LINCOLN PARK NEAR COLEMAN POOL 200' SOUTH OF THE POOL | | ERNS |
| SEATTLE | S107474303 | ARGOSY | LLIOTT BAY FUEL DOCK, 2 | | SPILLS |
| SEATTLE | 875291 | LOCATED BETWEEN PIER 90 AND 89. IN THE NORTH CORNER OF THE P | LOCATED BETWEEN PIER 90 AND 89. IN THE NORTH CORNER OF THE P | | ERNS |
| SEATTLE | 98445364 | LONESTAR PLANT NW OFF HWY 99 | LONESTAR PLANT NW OFF HWY 99 | | ERNS |
| SEATTLE | S107154901 | METRO | 4TH / LONORA | | SPILLS |
| SEATTLE | S107153901 | | LOWER DUWAMISH RIVER | | SPILLS |
| SEATTLE | 90184574 | 1. LOWER WA. BAY 2. DUMPSTER | 1. LOWER WA. BAY 2. DUMPSTER | | ERNS |
| SEATTLE | 2000669583 | LSHOLE AVE, NW LAKE WASHINGTON SHIP CANAL | LSHOLE AVE, NW LAKE WASHINGTON SHIP CANAL | | ERNS |
| SEATTLE | 2000668539 | LSHOLE AVE NW CANAL | LSHOLE AVE NW CANAL | | ERNS |
| SEATTLE | 94020768 | | S LUCILLE ST | | HMIRS |
| SEATTLE | S107487179 | UNION PACIFIC RAILROAD | S. LUCILLE STREET AND AIRPORT WAY | | SPILLS |
| SEATTLE | 2004738506 | LUCILLE ST | LUCILLE ST | | ERNS |
| SEATTLE | S106846517 | | LYNN ST PARK | | SPILLS |
| SEATTLE | 8712514 | MC MACHINERY | MC MACHINERY | | ERNS |
| SEATTLE | S107156142 | UNKNOWN | MADISON PARK BEACH AREA, | | SPILLS |
| SEATTLE | S105390989 | METRO | E MADISON ST, 16TH TO 27THE MADISON ST | | SPILLS |
| SEATTLE | 90191052 | MADRONA AREA CORNER OF 34TH AND PIKE | MADRONA AREA CORNER OF 34TH AND PIKE | | ERNS |
| SEATTLE | 8714883 | MAGIC WAND CAR WASH | MAGIC WAND CAR WASH | | ERNS |
| SEATTLE | S107486724 | | MAGNASON PARK | | SPILLS |
| SEATTLE | 94365691 | MAGNESON PARK, LAKE WASHINGTON | MAGNESON PARK, LAKE WASHINGTON | | ERNS |
| SEATTLE | 90160317 | MAGNOLIA BRIDGE AT PIER 91. | MAGNOLIA BRIDGE AT PIER 91. | | ERNS |
| SEATTLE | S107153904 | | MAGNUSEN PARK | | SPILLS |
| SEATTLE | S107156143 | UNKNOWN | MAGNUSON PARK SAND POINT WAY | | SPILLS |
| SEATTLE | 91206343 | MAIN GARAGE/3RD AND LANDER | MAIN GARAGE/3RD AND LANDER | | ERNS |
| SEATTLE | 2000548864 | MAIN PIER | MAIN PIER | 0 | ERNS |
| SEATTLE | 99626124 | MANCHESTER FUEL DEPOT ELLIOT BAY | MANCHESTER FUEL DEPOT ELLIOT BAY | | ERNS |
| SEATTLE | 8854740 | MAPLE LEAF CREEK | MAPLE LEAF CREEK | | ERNS |
| SEATTLE | 99650249 | 18825 MAPLEVALLEY HWY | 18825 MAPLEVALLEY HWY | | ERNS |
| SEATTLE | 8721828 | MARCO SHIPBUILDING | MARCO SHIPBUILDING | | ERNS |
| SEATTLE | 8858137 | MARGATT INDUSTRIES | MARGATT INDUSTRIES | | ERNS |
| SEATTLE | 94120715 | | 11231 MARGENAL WAY | | HMIRS |
| SEATTLE | 94021060 | | 11231 E MARGINA WAY SOUTH | | HMIRS |
| SEATTLE | S107154276 | BOEING | MARGINAL WAY | | SPILLS |
| SEATTLE | 2000033808 | | 11231 EAST MARGINAL WAYS | | HMIRS |
| SEATTLE | S105464654 | | MARGINAL WAY / BOEING ACCESS RD | | SPILLS |
| SEATTLE | 90182766 | WEST MARGINAL WAY INDUSTRIAL DISTRICT | WEST MARGINAL WAY INDUSTRIAL DISTRICT | | ERNS |

KING COUNTY, WA - ORPHAN SUMMARY

| City | EDR ID | Site Name | Site Address | Zip | Database(s) |
|---------|------------|--|--|-----|-------------|
| SEATTLE | 90165320 | EAST MARGINAL WAY | EAST MARGINAL WAY | | ERNS |
| SEATTLE | 2005623291 | 5975 E. MARGINAL WAY,SOUTH | 5975 E. MARGINAL WAY,SOUTH | | ERNS |
| SEATTLE | 875839 | EAST MARGINAL WAY BOEING AIROSPACE | EAST MARGINAL WAY BOEING AIROSPACE | | ERNS |
| SEATTLE | 2003704318 | 3546 W. MARGINAL RD. | 3546 W. MARGINAL RD. | | ERNS |
| SEATTLE | S107476598 | UNKNOWN | 5975 EAST MARGINAL WAY, SEATTLE ACCESS | | SPILLS |
| SEATTLE | S107476218 | LONESTAR NW | 5900 W MARGINAL WAY ON DOCK AT LONESTAR' | | SPILLS |
| SEATTLE | S107476442 | CONSTRUCTION | 2400 W MARGINAL WY | | SPILLS |
| SEATTLE | S107480670 | BOEING DEVELOPMENTAL CENTER | E MARGINAL WAY | | SPILLS |
| SEATTLE | S107486676 | UNION PACIFIC RAILROAD. | EAST MARGINAL WAY / S. MYRTAL ST | | SPILLS |
| SEATTLE | S105391295 | LONE STAR NW | 3800 W. MARGINAL WAY S | | SPILLS |
| SEATTLE | S105389293 | WAREHOUSE | 400430 E MARGINAL WY S ASSOC GROCERS WA | | SPILLS |
| SEATTLE | S105387699 | BOEING | 7370 E MARGINAL WY | | SPILLS |
| SEATTLE | 99645535 | EAST MARGINAL WAY | EAST MARGINAL WAY | | ERNS |
| SEATTLE | S106705786 | | 16700 W MARGINAL WAY | | SPILLS |
| SEATTLE | S107154767 | KC METRO TRANSIT | 1220 E. MARGINAL WAY | | SPILLS |
| SEATTLE | 2000033809 | | 11231 EAST MARGINAL WAYS | | HMIRS |
| SEATTLE | 91215545 | EAST MARGINAL WAYBOEING MILITARY FLIGHT | EAST MARGINAL WAYBOEING MILITARY FLIGHT | | ERNS |
| SEATTLE | 95090866 | | 11231 E MARGINWAY | | HMIRS |
| SEATTLE | S107155890 | UNKNOWN | 2601 W MARINA PL SEATTLE WA 98199-4331 | | SPILLS |
| SEATTLE | S107155635 | UNK | 2601 W MARINA PL - B DOCK AT | | SPILLS |
| SEATTLE | 2000670287 | AY MARINA | AY MARINA | | ERNS |
| SEATTLE | 2000669912 | AY MARINA FUEL DO | AY MARINA FUEL DO | | ERNS |
| SEATTLE | 2005631249 | 2601 WEST MARINA PLACE | 2601 WEST MARINA PLACE | | ERNS |
| SEATTLE | 2005623251 | 2601 MARINA PLACE. | 2601 MARINA PLACE. | | ERNS |
| SEATTLE | 2005623250 | 2601 W. MARINA PLACE | 2601 W. MARINA PLACE | | ERNS |
| SEATTLE | 2005609871 | 2601 WEST MARINA PLACE | 2601 WEST MARINA PLACE | | ERNS |
| SEATTLE | 99632971 | MARINA DOCK LAKE UNION | MARINA DOCK LAKE UNION | | ERNS |
| SEATTLE | S106445141 | | 2501 W MARINA PL | | SPILLS |
| SEATTLE | S107672332 | PUGET SOUND KEEPERS ALLIANCE | 20601 W MARINA PL | | SPILLS |
| SEATTLE | S107474093 | ELLIOTT BAY MARINA FUEL DOCK | 2601 WEST MARINA PLACE, ELLIOTT BAY MARI | | SPILLS |
| SEATTLE | S107478120 | UNKNOWN | 2601 W MARINA PL ELLIOT BAY GAS DOCK | | SPILLS |
| SEATTLE | S107475490 | UNKNOWN | 2601 W MARINA PL, ELLIOTT BAY MARINA | | SPILLS |
| SEATTLE | S107475365 | UNKNOWN | 2601 W MARINA PL, ELLIOTT BAY FUEL DOCK | | SPILLS |
| SEATTLE | S105393946 | UNKNOWN | 2601 WEST MARINA ST SEATTLE, ELLIOTT FUE | | SPILLS |
| SEATTLE | S105393369 | BOAT OWNER | 2601 W MARINA PLAZA, ELLIOTT BAY MARINA | | SPILLS |
| SEATTLE | S105392856 | UNKNOWN | MARINA BY SO 16TH BRIDGE | | SPILLS |
| SEATTLE | 2002603737 | 2401 WEST MARINA PL | 2401 WEST MARINA PL | 0 | ERNS |
| SEATTLE | S105391671 | OWNER | 2601 W. MARINE VIEW DRIVE | | SPILLS |
| SEATTLE | 94030558 | | 2431 E MAROINAL WAY SOUTH | | HMIRS |
| SEATTLE | S105399525 | METRO | 4TH / MARRION | | SPILLS |
| SEATTLE | 96517614 | MARTIN LUTHER KING WAY S AND SOUTH PLUM ST | MARTIN LUTHER KING WAY S AND SOUTH PLUM ST | | ERNS |
| SEATTLE | S107476736 | PETROLEUM | 6600 MARTIN LUTHER KING WY, SEATTLE | | SPILLS |
| SEATTLE | S107481505 | | 109 MARTIN LUTHER | | SPILLS |
| SEATTLE | S106705396 | PETROCARD | SW MASS. ST / 13TH AVE | | SPILLS |
| SEATTLE | S106705277 | ALASKA RR GROUP | 1140 SW MASS. ST | | SPILLS |
| SEATTLE | 2004743559 | 1140 S.W. MASS. ST. | 1140 S.W. MASS. ST. | | ERNS |
| SEATTLE | S105389808 | PETROLEUM DISTRIBUTOR | 640 E. MASSACHUSETTS, METRO CENTRAL BASE | | SPILLS |

KING COUNTY, WA - ORPHAN SUMMARY

| City | EDR ID | Site Name | Site Address | Zip | Database(s) |
|---------|------------|--|--|-----|-------------|
| SEATTLE | 2000550547 | 1102 SW MASSCHUSETTS ST | 1102 SW MASSCHUSETTS ST | 0 | ERNS |
| SEATTLE | 94359870 | MATSON TERMINALS TERMINAL NO.25 | MATSON TERMINALS TERMINAL NO.25 | | ERNS |
| SEATTLE | S107153909 | | MATTHEWS BEACH | | SPILLS |
| SEATTLE | S106846629 | | MATTHEWS BEACH / 145TH AREA | | SPILLS |
| SEATTLE | 8714928 | MAUST TRANSFER | MAUST TRANSFER | | ERNS |
| SEATTLE | 98435842 | MCGINNIS MARINE DOCKS 5320 28TH AVE. | MCGINNIS MARINE DOCKS 5320 28TH AVE. | | ERNS |
| SEATTLE | 90273115 | MECANICAL ENG BUILDING UNIV OF WASHINGTON CAMPUS | MECANICAL ENG BUILDING UNIV OF WASHINGTON CAMPUS | | ERNS |
| SEATTLE | 92254758 | MEDINA, LAKE WASHINGTON | MEDINA, LAKE WASHINGTON | | ERNS |
| SEATTLE | S105390987 | UNIVERSITY OF WASHINGTON | MEMORIAL WAY / STEVENS WAY | | SPILLS |
| SEATTLE | S107487829 | | MERCER ST ENTRANCE - I-5 | | SPILLS |
| SEATTLE | 90180005 | MERIDIAN AVE | MERIDIAN AVE | | ERNS |
| SEATTLE | S106846460 | | MEYERS WAY AT 299TH ST | | SPILLS |
| SEATTLE | 90179069 | .5 MI ENE POINT PULLEY NEAR MAPLE WILD AVE. | .5 MI ENE POINT PULLEY NEAR MAPLE WILD AVE. | | ERNS |
| SEATTLE | 99620150 | .25 MI WEST OF SHILSHOAL BAY | .25 MI WEST OF SHILSHOAL BAY | | ERNS |
| SEATTLE | S105465833 | | MICHIGAN ST / 1ST AVE BRIDGE | | SPILLS |
| SEATTLE | S106238144 | WEST POINT TREATMENT PLANT | 165 SW MICHIGAN | | SPILLS |
| SEATTLE | S105385081 | TEXACO REFINING AND MARKETING | 600 S MICHIGAN PUMP ISLAND #8/STORMWATE | | SPILLS |
| SEATTLE | 2001561507 | MID CHANNEL DUWAMISH RIVER | MID CHANNEL DUWAMISH RIVER | 0 | ERNS |
| SEATTLE | 93357659 | MIDDLE SCHOOL AT 3429 45TH AND SPOKANE | MIDDLE SCHOOL AT 3429 45TH AND SPOKANE | | ERNS |
| SEATTLE | 8713894 | MIDWAY BETWEEN SOUTH POINT ON MERCER ISLAND AND ATLANTIC CIT | MIDWAY BETWEEN SOUTH POINT ON MERCER ISLAND AND ATLANTIC CIT | | ERNS |
| SEATTLE | S107155702 | UNKNOWN | 1/3 MILE OFF MEDINA | | SPILLS |
| SEATTLE | 2005633234 | 1 MILE SOUTHWEST OF | 1 MILE SOUTHWEST OF | | ERNS |
| SEATTLE | S106445733 | | 1 MILE SOUTH OF 1ST AVE BRIDG | | SPILLS |
| SEATTLE | S107673319 | BNSF | MILE POST 1.8 - 1.9 | | SPILLS |
| SEATTLE | S107673144 | UNION PACIFIC RR | MILE 3.85 NEAR CARGIST DR. | | SPILLS |
| SEATTLE | S107479473 | UNKNOWN | 1/4 MILE WIDE / 50 FT LONG SHEEN. | | SPILLS |
| SEATTLE | S107477774 | UNKNOWN | 1/4 MILE OFFSHORE FROM LOWMAN PARK IN WE | | SPILLS |
| SEATTLE | S107478191 | PORT GARDNER TUG AND BARGE | 1/2 MILE SOUTH OF BRACE POINT | | SPILLS |
| SEATTLE | S107478327 | UNKNOWN | 1/2 MILE SOUTH OF ALKI BEACH | | SPILLS |
| SEATTLE | S107481620 | | 1 MILE S. OF WESTPOINT LIGHT | | SPILLS |
| SEATTLE | S105397211 | TRANSPORTATION | 1/2 MILE BEFORE EXIT AT NORTHGATE MALL, | | SPILLS |
| SEATTLE | S105390603 | VESSEL OWNER | 1 MILE EAST OF BALLARD BRIDGE | | SPILLS |
| SEATTLE | S106705600 | | 1/4 MILE NORTH OF 4735 E MARGINAL WAY | | SPILLS |
| SEATTLE | S106705469 | UP RAILROAD | MILE POST 1.11 MARGINAL WAY SUBSTATION | | SPILLS |
| SEATTLE | 2005708312 | MILEPOST: 182.60 | MILEPOST: 182.60 | | HMIRS |
| SEATTLE | S107155695 | UNKNOWN | 1-2 MILES NE OF SANPOINT | | SPILLS |
| SEATTLE | S107155685 | UNKNOWN | 0.8 MILES NORTH OF THE DUWAMISH RIVER HE | | SPILLS |
| SEATTLE | S105554288 | | 1.5 MILES SOUTH OF POINT NO POINT | | SPILLS |
| SEATTLE | S107480622 | UNKNOWN | 1.5 MILES OFF RICHMOND BEACH | | SPILLS |
| SEATTLE | S107478434 | UNKNOWN | 15 MILES FROM CLINTON FERRY AT BUSH PINT | | SPILLS |
| SEATTLE | S107475869 | UNKNOWN | MILITARY RD SO /I-5 | | SPILLS |
| SEATTLE | S105789353 | | 1800 MILITARY RD S | | SPILLS |
| SEATTLE | S106563369 | | MILITARY ROAD | | SPILLS |
| SEATTLE | 2000516700 | MILITARY ROAD SOUTH UNDER | MILITARY ROAD SOUTH UNDER | 0 | ERNS |

KING COUNTY, WA - ORPHAN SUMMARY

| City | EDR ID | Site Name | Site Address | Zip | Database(s) |
|---------|------------|--|--|-----|-------------|
| SEATTLE | S107487300 | | MILLER CREEK NEAR SEA-TAC | | SPILLS |
| SEATTLE | 8714497 | 60 MINUTE TUNE | 60 MINUTE TUNE | | ERNS |
| SEATTLE | S107672955 | FRANK COLUCCIO CONSTRUCTION COMPANY | 9600 MLK JR WAY S | | SPILLS |
| SEATTLE | S107486902 | | MLK JR WAY SOUTH / SOUTH NORFOLK | | SPILLS |
| SEATTLE | S107155897 | UNKNOWN | 2725 MONTLAKE BLVD E / GASWORKS PARK, PO | | SPILLS |
| SEATTLE | S107153917 | | MONTLAKE CUT | | SPILLS |
| SEATTLE | 2000538310 | MORRISON NORTH STAR MARINE | MORRISON NORTH STAR MARINE | 0 | ERNS |
| SEATTLE | S107153918 | | MOUNTLAKE AREA | | SPILLS |
| SEATTLE | 99646288 | 2625 EAST MOUNTLAKE AT A TEXACO STATION | 2625 EAST MOUNTLAKE AT A TEXACO STATION | | ERNS |
| SEATTLE | 2004719304 | 2601 WEST MRINA PL | 2601 WEST MRINA PL | | ERNS |
| SEATTLE | 91206331 | MULTICOLORED SHEEN N. OF 3 TREE POINT | MULTICOLORED SHEEN N. OF 3 TREE POINT | | ERNS |
| SEATTLE | 2002616207 | 3001 SOUTH MURTLE | 3001 SOUTH MURTLE | 0 | ERNS |
| SEATTLE | S106444671 | VANDALISTS/BURGLARS | 9401 MYERS WA SW | | SPILLS |
| SEATTLE | 94376852 | MYRTLE EDWARDS PARK PUGET SOUND | MYRTLE EDWARDS PARK PUGET SOUND | | ERNS |
| SEATTLE | S105789067 | | MYRTLE / FOX ST | | SPILLS |
| SEATTLE | S105387983 | SEATTLE CITY | 1016 S MYRTLE ST ELLIS YD | | SPILLS |
| SEATTLE | 2005617951 | 5300 26TH N.W. | 5300 26TH N.W. | | ERNS |
| SEATTLE | 2000517008 | N/A | N/A | 0 | ERNS |
| SEATTLE | 8861893 | NATIONAL GUARD BLDG. | NATIONAL GUARD BLDG. | | ERNS |
| SEATTLE | S107153141 | | .5 NAUTICAL MILESOFF FAUNTLEROY FERRYDOC | | SPILLS |
| SEATTLE | 90181955 | NAVAL STATION PUGET SOUND DRAIN NEXT TO THE PUBLIC WORKS HAN | NAVAL STATION PUGET SOUND DRAIN NEXT TO THE PUBLIC WORKS HAN | | ERNS |
| SEATTLE | 94451062 | NAVAL STATION PUGET SOUND/ 7500 SAND POINT WAY | NAVAL STATION PUGET SOUND/ 7500 SAND POINT WAY | | ERNS |
| SEATTLE | S105395193 | UNKNOWN | NAVAL RESERVE CENTER | | SPILLS |
| SEATTLE | 92269906 | NAVSTA PUGET SOUND BLDG 12 | NAVSTA PUGET SOUND BLDG 12 | | ERNS |
| SEATTLE | S107486677 | KC METRO TRANSIT | I-5 NB TO 145TH TO SHORELINE CC | | SPILLS |
| SEATTLE | S107156155 | UNKNOWN | NEAR 106TH / 8TH, GREENWOOD AREA. | | SPILLS |
| SEATTLE | S107153949 | | NEAR MYRTLE EDWARDS PARK | | SPILLS |
| SEATTLE | S107153947 | | NEAR HOOTER'S PIER | | SPILLS |
| SEATTLE | S107153944 | | NEAR 8625 FAUNTLERY WAY SW | | SPILLS |
| SEATTLE | S107153941 | | NEAR 5351 24TH AVE NW | | SPILLS |
| SEATTLE | S107153940 | | NEAR 317 N 137TH (/ GREENWOOD) | | SPILLS |
| SEATTLE | 90165319 | NEAR AURORA BRIDGE | NEAR AURORA BRIDGE | | ERNS |
| SEATTLE | 2005622809 | NEAR FAIRVIEW AVE | NEAR FAIRVIEW AVE | | ERNS |
| SEATTLE | S106846069 | | NEAR 1415 INTERLAKE BLVD. | | SPILLS |
| SEATTLE | S106845999 | | NEAR 2444 NW BLUE RIDGE DR | | SPILLS |
| SEATTLE | 99624096 | NEAR HOUSE AT 98014 40TH AVE SW | NEAR HOUSE AT 98014 40TH AVE SW | | ERNS |
| SEATTLE | S105888514 | | NEAR 8TH AVE SO / SO CHICAGO ST | | SPILLS |
| SEATTLE | S105889309 | WASTE MANAGEMENT OF SEATTLE | NEAR CORNER OF NW 39TH / 1ST AVE NW | | SPILLS |
| SEATTLE | S106562639 | | NEAR 2046 WESTLAKE AVE N | | SPILLS |
| SEATTLE | 94398639 | NEAR FOSS TUG EAST OF BALLARD BRIDGE | NEAR FOSS TUG EAST OF BALLARD BRIDGE | | ERNS |
| SEATTLE | 94395196 | NEAR LAKE UNION DRY DOCK CRX FIARVEIW AVE N AND VALLEY STREE | NEAR LAKE UNION DRY DOCK CRX FIARVEIW AVE N AND VALLEY STREE | | ERNS |
| SEATTLE | 99642035 | NEAR FISHERMANS TERMINAL NEW HOPE MARINA LAKE UNION | NEAR FISHERMANS TERMINAL NEW HOPE MARINA LAKE UNION | | ERNS |
| SEATTLE | S106563600 | UNION PACIFIC | NEAR SPOKANE ST | | SPILLS |

KING COUNTY, WA - ORPHAN SUMMARY

| City | EDR ID | Site Name | Site Address | Zip | Database(s) |
|---------|------------|--|--|-----|-------------|
| SEATTLE | S106706339 | | NEAR 1177 FAIRVIEW | | SPILLS |
| SEATTLE | S107672633 | | NEAR 610 WARD ST | | SPILLS |
| SEATTLE | S107673397 | ARCO REFINERY (?) | NEAR 1801 16TH AVE SW | | SPILLS |
| SEATTLE | S107673236 | | NEAR PIER 37 | | SPILLS |
| SEATTLE | S107481461 | VESSEL HENZ SHAN HAI | NEAR WEST POINT LIGHT | | SPILLS |
| SEATTLE | S107487787 | UNK | NEAR LAKE UNION DRY DOCK | | SPILLS |
| SEATTLE | S107487771 | | NEAR 9902 RAINIER AVE S | | SPILLS |
| SEATTLE | S107480758 | UNKNOWN | NEAR SHILSHOLE MARINA | | SPILLS |
| SEATTLE | S107477572 | | NEAR 910 S.W. SPOKANE ST | | SPILLS |
| SEATTLE | S107480720 | UNKNOWN | NEAR 1608 S 96TH ST | | SPILLS |
| SEATTLE | S107480667 | UNKNOWN | NEAR PIER 115 | | SPILLS |
| SEATTLE | S107478365 | UNKNOWN | NEAR 8230 5TH AVE SOUTH | | SPILLS |
| SEATTLE | S107486722 | | NEAR BALLARD BRIDGE | | SPILLS |
| SEATTLE | S107481565 | | NEAR 8048 AVE NW | | SPILLS |
| SEATTLE | S107473751 | | NEAR SE SHORE OF SEWARD PARK | | SPILLS |
| SEATTLE | S107473897 | | NEAR 1515 FAIRVIEW AVE E | | SPILLS |
| SEATTLE | S107473854 | | NEAR DOCK #9 | | SPILLS |
| SEATTLE | S107473544 | | NEAR P-I BUILDING | | SPILLS |
| SEATTLE | S105993122 | | NEAR 1608 S 96TH ST | | SPILLS |
| SEATTLE | S105400897 | | NEAR OLD COAST GUARD DOCK | | SPILLS |
| SEATTLE | S105399665 | WDOT-BRIDGE MAINTANINCE | NEAR 1ST AVE S BRIDGE | | SPILLS |
| SEATTLE | S105396969 | AIRPLANE | NEAR GASWORKS PARK, LAKE UNION | | SPILLS |
| SEATTLE | S105395181 | UNKOWN | NEAR NAVAL RESERVE BUILDING, | | SPILLS |
| SEATTLE | S105394815 | UNKNOWN | NEAR 2460 WESTLAKE AVE N, HOUSEBOAT E | | SPILLS |
| SEATTLE | S105391182 | UNKNOWN | NEAR PIER 17 / 18 | | SPILLS |
| SEATTLE | S105390190 | UNKNOWN | NEAR LAKE CITY | | SPILLS |
| SEATTLE | S107156166 | UNKNOWN | NEAR PIER 23 | | SPILLS |
| SEATTLE | S107156165 | UNKNOWN | NEAR LONGFELLOW CREEK | | SPILLS |
| SEATTLE | S107156158 | UNKNOWN | NEAR 2351 FAIRVIEW AVE | | SPILLS |
| SEATTLE | S107154514 | CROWLEY MARINE SERVICES | NEAR 5900 W MARGINAL WAY | | SPILLS |
| SEATTLE | 2000543036 | NEAR AIRPORT WAY | NEAR AIRPORT WAY | 0 | ERNS |
| SEATTLE | S106445448 | | NEAREST ADDRESS: 10122 16TH AVE S | | SPILLS |
| SEATTLE | S107672466 | RABANCO | NET SHED #10 | | SPILLS |
| SEATTLE | 2005625523 | SOUTH NEVADA ST AND MARGINAL WAY SOUTH | SOUTH NEVADA ST AND MARGINAL WAY SOUTH | | ERNS |
| SEATTLE | S107486439 | SEATTLE CITY LIGHT | S. NEVADA ST. | | SPILLS |
| SEATTLE | S105390475 | VESSEL OWNER | NEW HOPE MARINA | | SPILLS |
| SEATTLE | 99643582 | NEXT NORTHLAKE WAY | NEXT NORTHLAKE WAY | | ERNS |
| SEATTLE | S106706392 | | NEXT DOOR TO 5911 28TH AVE S | | SPILLS |
| SEATTLE | S107476328 | CUSTOM TOUCH CONST. | NEXT DOOR TO 20222 BALLINGER WAY NE | | SPILLS |
| SEATTLE | S107486465 | | NEXT TO DUWAMISH RIVER YACHT CLUB | | SPILLS |
| SEATTLE | S105397600 | RESIDENT / PAINT CONTRACTOR | NEXT DOOR TO 2705 22ND AVE SOUTH | | SPILLS |
| SEATTLE | S105390616 | EAGLE FISHERIES | NEXT TO NORTHLAKE WAY | | SPILLS |
| SEATTLE | 2005614481 | 1711 WEST NICKERSON | 1711 WEST NICKERSON | | ERNS |
| SEATTLE | S106238845 | | NICKERSON / QUEEN ANN AVE | | SPILLS |
| SEATTLE | S107475218 | UNKNOWN | NICKERSON MARINA | | SPILLS |
| SEATTLE | 94399430 | NOAA PIER ON LAKE WASHINGTON | NOAA PIER ON LAKE WASHINGTON | | ERNS |
| SEATTLE | 94367037 | NOAA BASE LAKE WASHINGTON | NOAA BASE LAKE WASHINGTON | | ERNS |

KING COUNTY, WA - ORPHAN SUMMARY

| City | EDR ID | Site Name | Site Address | Zip | Database(s) |
|---------|------------|---|---|-----|-------------|
| SEATTLE | 2005608991 | NOAH SHIP MCCARTHUR | NOAH SHIP MCCARTHUR | | ERNS |
| SEATTLE | 98429253 | NONE / A HELO OVERFLIGHT SUGGESTED SPILL IS UNRECOVERABLE | NONE / A HELO OVERFLIGHT SUGGESTED SPILL IS UNRECOVERABLE | | ERNS |
| SEATTLE | 2000533571 | NOREAST SIDE OF BALLARD BRIDGE | NOREAST SIDE OF BALLARD BRIDGE | 0 | ERNS |
| SEATTLE | S107480764 | UNKNOWN | 4300 NORHT NORTHLAKE WAY ON THE NORTH SI | | SPILLS |
| SEATTLE | 2005602605 | 2143 NORTH NORTH LAKE WAY | 2143 NORTH NORTH LAKE WAY | | ERNS |
| SEATTLE | 2004713493 | 205 NORTHEAST NORTH LAKE WAY | 205 NORTHEAST NORTH LAKE WAY | | ERNS |
| SEATTLE | 98465120 | 1441 NORTH | 1441 NORTH | | ERNS |
| SEATTLE | 99631638 | 715 NE NORTH LAKE WAY DOCK ON LAKE UNION | 715 NE NORTH LAKE WAY DOCK ON LAKE UNION | | ERNS |
| SEATTLE | 93343142 | 303 NE NORTH LAKE WAY | 303 NE NORTH LAKE WAY | | ERNS |
| SEATTLE | S107473592 | UNK | I-5 NORTH BOUND, N EXIT # 169 | | SPILLS |
| SEATTLE | S105397362 | BOAT CO | 303 NE NORTH LAKE WAY - NORTH END OF LAK | | SPILLS |
| SEATTLE | 2004728603 | 303 NE NORTH LAKE WAY | 303 NE NORTH LAKE WAY | | ERNS |
| SEATTLE | 2001567886 | 303 NORTHEAST NORTH LAKE WAY | 303 NORTHEAST NORTH LAKE WAY | 0 | ERNS |
| SEATTLE | 2000518342 | 1441 N NORTH LAKE WAY | 1441 N NORTH LAKE WAY | 0 | ERNS |
| SEATTLE | S107154863 | LTI INC | NORTHBOUND MERCER ST | | SPILLS |
| SEATTLE | S106444661 | | NORTHBOUND I-5 ON THE SHIP CANAL BRIDG | | SPILLS |
| SEATTLE | S105888987 | | NORTHBOUND I-5 UNDER MICHIGAN NEAR ALBRO | | SPILLS |
| SEATTLE | S106238716 | SM TRANSPORTATION / ST BENYT LABOR | I-5 NORTHBOUND AT NE 45TH ON SHOULDER | | SPILLS |
| SEATTLE | 2002085661 | | I-5 NORTHBOUND & MM167 | | HMIRS |
| SEATTLE | S107486575 | UNKNOWN | I-5 NORTHBOUND | | SPILLS |
| SEATTLE | S105395432 | TRUCKING | NORTHBOUND 509, 1ST AVE BRIDGE | | SPILLS |
| SEATTLE | S105395249 | PUBLIC TRANSPORTATION | NORTHBOUND AURORA AVE (H | | SPILLS |
| SEATTLE | S106563232 | | I-5 NORTHBOUND NEAR NE 80TH | | SPILLS |
| SEATTLE | S107487251 | | NORTHGATE WAY / ROOSEVELT WAY | | SPILLS |
| SEATTLE | 98463964 | NORTHLAKE SHIPYARD EAST SIDE I90 BRIDGE | NORTHLAKE SHIPYARD EAST SIDE I90 BRIDGE | | ERNS |
| SEATTLE | S107486893 | | NORTHLAKE SHIPYARD AREA | | SPILLS |
| SEATTLE | S107478824 | UNKNOWN | 205 NE NORTHLAKE --NORTH END OF LAKE | | SPILLS |
| SEATTLE | 96482757 | NORTHLAND DOCK | NORTHLAND DOCK | | ERNS |
| SEATTLE | 96482178 | NOT SURE IF OIL SLICK OR NOT. | NOT SURE IF OIL SLICK OR NOT. | | ERNS |
| SEATTLE | S107478586 | UNKNOWN | 4133 NSHILSHOLE NW DOCK B OF BALLARD MIL | | SPILLS |
| SEATTLE | 99628983 | OAK HARBOR | OAK HARBOR | | ERNS |
| SEATTLE | 92274975 | OCCIDENTAL (BETWEEN 1ST AVE AND KING DOME | OCCIDENTAL (BETWEEN 1ST AVE AND KING DOME | | ERNS |
| SEATTLE | 93365658 | OCCIDENTAL AVENUE NEAR KING DOME | OCCIDENTAL AVENUE NEAR KING DOME | | ERNS |
| SEATTLE | S106705578 | | 6401 OCCIDENTAL ST | | SPILLS |
| SEATTLE | 99627447 | OCEAN BEAUTY DOCK JUST E OF BALLARD BRIDGE | OCEAN BEAUTY DOCK JUST E OF BALLARD BRIDGE | | ERNS |
| SEATTLE | 91209545 | OCEAN PHOENIX TIED AT LOCKHEAD YD | OCEAN PHOENIX TIED AT LOCKHEAD YD | | ERNS |
| SEATTLE | S107154117 | | WEST. OF FISHERMAN'S TERMINAL | | SPILLS |
| SEATTLE | S107154022 | | S. OF PIER 91 | | SPILLS |
| SEATTLE | S107154021 | | S. OF I-90 BRIDGE, BETWEEN SEATTLE / M.I | | SPILLS |
| SEATTLE | S107154020 | | S. OF 145TH ON NORTHBOUND I-5 | | SPILLS |
| SEATTLE | S107153961 | | NORTH OF TERMINAL 18 | | SPILLS |
| SEATTLE | S107155093 | PORT OF SEATTLE? | SOUTH OF PIER 91, | | SPILLS |
| SEATTLE | S107154997 | NRC FAX | WEST OF 401 NE NORTHLAKE WAY | | SPILLS |
| SEATTLE | 90183548 | SOUTH OF PIER 52 | SOUTH OF PIER 52 | | ERNS |
| SEATTLE | 90165906 | NORTHWEST OF PIER 91 OUTER ELLIOTT BAY | NORTHWEST OF PIER 91 OUTER ELLIOTT BAY | | ERNS |
| SEATTLE | 90165579 | S. OF ALKI POINT ELLIOT BAY W. SEATTLE WATERFRONT | S. OF ALKI POINT ELLIOT BAY W. SEATTLE WATERFRONT | | ERNS |

KING COUNTY, WA - ORPHAN SUMMARY

| City | EDR ID | Site Name | Site Address | Zip | Database(s) |
|---------|------------|---|--|-----|-------------|
| SEATTLE | 90154863 | N OF 14TH AVE BRIDGE, DUWAMISH RIVER | N OF 14TH AVE BRIDGE, DUWAMISH RIVER | | ERNS |
| SEATTLE | S106562649 | | NE OF MEADOW POINT | | SPILLS |
| SEATTLE | S106445865 | | N OF BRACE POINT, S OF FERRY DOCK | | SPILLS |
| SEATTLE | S105805998 | SICKS STADIUM SITE | EAST OF RAINIER AVENUE SOUTH, SOUTH OF SOUTH BAY S | | SWF/LF |
| SEATTLE | S105805997 | RAINIER LANDFILL | EAST OF RAINIER AVENUE SOUTH, SOUTH OF SOUTH OREGO | | SWF/LF |
| SEATTLE | S105805995 | JUDKINS STREET DISPOSAL SITE | WEST OF 22ND AVENUE SOUTH, SOUTH OF SOUTH CHARLES | | SWF/LF |
| SEATTLE | S105805993 | SOUTH PARK | EAST OF FIRST AVENU - SOUTH, SOUTH OF KENYON STREE | | SWF/LF |
| SEATTLE | S105805992 | WEST SEATTLE - HARBOR AVENUE | EAST OF HARBOR AVENUE SOUTHWEST, SOUTH OF SOUTHWES | | SWF/LF |
| SEATTLE | S105805991 | NORTH AURORA DISPOSAL SITE | EAST OF STONE AVENUE NORTH, SOUTH OF NORTH 125TH S | | SWF/LF |
| SEATTLE | S105805990 | MONTLAKE DISPOSAL SITE | EAST OF MONTLAKE BOULEVARD, SOUTH OF NORTHEAST 45T | | SWF/LF |
| SEATTLE | S105805989 | GENESEE LANDFILL | NORTH OF SOUTH ALASKA STREET TO LAKE WASHINGTON. | | SWF/LF |
| SEATTLE | S107475065 | UNKNOWN | WEST OF THE BALLARD BRIDGE | | SPILLS |
| SEATTLE | S107480623 | UNKNOWN | WEST OF 4811 S MAYFLOWER | | SPILLS |
| SEATTLE | S107475871 | UNKNOWN | SOUTH OF PIER 50, / PIER 48 | | SPILLS |
| SEATTLE | S107487642 | UNKNOWN | EAST OF UNIVERSITY BRIDGE | | SPILLS |
| SEATTLE | S107487382 | UNKNOWN | WEST OF THE SWIMMING AREA | | SPILLS |
| SEATTLE | S107474695 | UNKNOWN | SOUTH OF FREMONT BRIDGE IN LAKE UNION | | SPILLS |
| SEATTLE | S107474586 | UNKNOWN | 100' WEST OF 5TH AVE S ON S CHICAGO ST, | | SPILLS |
| SEATTLE | S107480730 | UNKNOWN | SOUTH OF 28TH SW | | SPILLS |
| SEATTLE | S107484489 | 1711 13TH AVE SW | N. OF HARBOR ISLAND | | SPILLS |
| SEATTLE | S107484450 | | S. OF CARKEEK PARK | | SPILLS |
| SEATTLE | S107486385 | | WEST OF SHILESHOLE | | SPILLS |
| SEATTLE | S107481510 | | EAST OF FREEMONT BRIDGE | | SPILLS |
| SEATTLE | S107475254 | | SOUTH OF SEWARD PARK | | SPILLS |
| SEATTLE | S105993060 | | NORTH OF SHILSHOLE MARINA | | SPILLS |
| SEATTLE | S105400965 | UNKNOWN | N OF ELLIOTT BAY, S OF SHILSHOLE BAY | | SPILLS |
| SEATTLE | S105397457 | UNKNOWN | EAST OF BALLARD LOCK | | SPILLS |
| SEATTLE | S105391028 | RESIDENCE | SOUTH OF 8714 21ST AVE NW | | SPILLS |
| SEATTLE | 93308624 | U OF W CAMPUS | U OF W CAMPUS | | ERNS |
| SEATTLE | 91241655 | NE OF ABOVE ADDRESS | NE OF ABOVE ADDRESS | | ERNS |
| SEATTLE | S106706055 | | E OF MONTLAKE BRIDGE / SHIP CANAL | | SPILLS |
| SEATTLE | S106705636 | | S OF TODD SHIPYARD | | SPILLS |
| SEATTLE | S107156267 | UNKNOWN | WEST OF 910 BOAT STREET, | | SPILLS |
| SEATTLE | 2004726612 | NORTH OF BRACE POINT | NORTH OF BRACE POINT | | ERNS |
| SEATTLE | 2000668339 | D OF LAKE UNION | D OF LAKE UNION | | ERNS |
| SEATTLE | 91217897 | SOUTH OF 19548 15TH AV NE IN SEATTLE CONSTRUCTION SITE | SOUTH OF 19548 15TH AV NE IN SEATTLE CONSTRUCTION SITE | | ERNS |
| SEATTLE | 90191028 | SOUTH OF THE DOCK- LAKE UNION HOUSEBOAT | SOUTH OF THE DOCK- LAKE UNION HOUSEBOAT | | ERNS |
| SEATTLE | 2001558139 | SOUTHWEST OF THE CITY | SOUTHWEST OF THE CITY | 0 | ERNS |
| SEATTLE | 2005630823 | OFF OF WEST POINT | OFF OF WEST POINT | | ERNS |
| SEATTLE | 8864209 | OFF PIER 70 SEATTLE WATER FRONT | OFF PIER 70 SEATTLE WATER FRONT | | ERNS |
| SEATTLE | 8716926 | OFF SHORE ABOVE ADDRESS WEST BEACH COND. | OFF SHORE ABOVE ADDRESS WEST BEACH COND. | | ERNS |
| SEATTLE | S105889710 | | OFF PIER 36 | | SPILLS |
| SEATTLE | S106562224 | JUBILEE FISHERY | OFF MARKET ST | | SPILLS |
| SEATTLE | S107672858 | | OFF WESTPOINT | | SPILLS |
| SEATTLE | S107487223 | | OFF SHORE OF WESTPOINT WWTP | | SPILLS |
| SEATTLE | S107481515 | | OFF OF WEST POINT | | SPILLS |

KING COUNTY, WA - ORPHAN SUMMARY

| City | EDR ID | Site Name | Site Address | Zip | Database(s) |
|---------|------------|--|---|-----|-------------|
| SEATTLE | S107473869 | | OFF HARBOR AVE | | SPILLS |
| SEATTLE | S107475115 | BOEING COMPANY | OFF OF SALTY S | | SPILLS |
| SEATTLE | 99612566 | OFF FAIRVIEW AVE AND NEWTON | OFF FAIRVIEW AVE AND NEWTON | | ERNS |
| SEATTLE | 87882 | OFF 28TH AVE NW | OFF 28TH AVE NW | | ERNS |
| SEATTLE | S105992218 | | OFF 1711 13TH AVE SW | | SPILLS |
| SEATTLE | S106705891 | SEABRING MARINE SERVICES, LLC | OFF 15TH ST | | SPILLS |
| SEATTLE | S107156179 | UNKNOWN | OFF WEST POINT, IN NORTH ELLIOTT BAY | | SPILLS |
| SEATTLE | S107156177 | UNKNOWN | OFF OF WESTLAKE IN LAKE UNION | | SPILLS |
| SEATTLE | 90186774 | OFF MEADOW POINT | OFF MEADOW POINT | | ERNS |
| SEATTLE | 2000528346 | OFF OF OCEAN BEAUTY | OFF OF OCEAN BEAUTY | 0 | ERNS |
| SEATTLE | 2000672098 | OKANE ST BRIDGE | OKANE ST BRIDGE | | ERNS |
| SEATTLE | 90179970 | OLD FEDERAL BLDG, 1ST & MARION, RM B-063 | OLD FEDERAL BLDG, 1ST & MARION, RM B-063 | | ERNS |
| SEATTLE | 8862005 | OLD TERMINAL 106 WEST | OLD TERMINAL 106 WEST | | ERNS |
| SEATTLE | 2002605784 | OLD COAST GUARD BASE | OLD COAST GUARD BASE | 0 | ERNS |
| SEATTLE | S106110129 | | E OLIVE WAY / BORNE AVE | | SPILLS |
| SEATTLE | S107673136 | CITY OF SEATTLE, DOT | OLYMPIC AVE W / 2ND AVE W | | SPILLS |
| SEATTLE | 2001566692 | ONE TO TWO MILES NORTH E. | ONE TO TWO MILES NORTH E. | 0 | ERNS |
| SEATTLE | S105396330 | TRANSIT | ONRAMP FROM I-5 TO EASTBOUND I-90 | | SPILLS |
| SEATTLE | 90179964 | OPEN BRNING BTWN BURKE AVE & HALLER LAKE | OPEN BRNING BTWN BURKE AVE & HALLER LAKE | | ERNS |
| SEATTLE | S107486615 | | 8TH ST OR AVE | | SPILLS |
| SEATTLE | S105399836 | | 10800 ORILLA ROAD | | SPILLS |
| SEATTLE | 2000673217 | ORTH / TODD PACIFSHIPYARDS | ORTH / TODD PACIFSHIPYARDS | | ERNS |
| SEATTLE | S107153980 | | OUTSIDE BALLARD LOCKS MARINA | | SPILLS |
| SEATTLE | 99642184 | ON P & O NEDLLOYD JACARTA TERMINAL 18/ 2400 11TH AV | ON P & O NEDLLOYD JACARTA TERMINAL 18/ 2400 11TH AV | | ERNS |
| SEATTLE | S107155379 | SKYWAY TOWING | NB PAC-HWY TO E. MARGINAL WAY | | SPILLS |
| SEATTLE | 90179394 | PACIFIC FISHERMAN SHIP YARD ON THE SEATTLE SHIP CHANNEL | PACIFIC FISHERMAN SHIP YARD ON THE SEATTLE SHIP CHANNEL | | ERNS |
| SEATTLE | S106846633 | PORT OF SEATTLE | 17801 PACIFIC HWY | | SPILLS |
| SEATTLE | 99632036 | PACIFIC FISHERMAN TERMINAL | PACIFIC FISHERMAN TERMINAL | | ERNS |
| SEATTLE | 96494493 | PACIFIC MARINE CENTER 1801 FAIRVIEW AVE | PACIFIC MARINE CENTER 1801 FAIRVIEW AVE | | ERNS |
| SEATTLE | S105555273 | CONOCO PHILLIPS | 14415 PACIFIC HWY | | SPILLS |
| SEATTLE | 2002085663 | | 15252 PACIFIC HIGHWAY SOUTH | | HMIRS |
| SEATTLE | S105396013 | TRANSIT | NE PACIFIC AT PACIFIC PLACE | | SPILLS |
| SEATTLE | 9998080216 | | 17801 PACIFIC HWY SOUTH | | HMIRS |
| SEATTLE | 2000529892 | PACIFIC FISHERMAN INC. | PACIFIC FISHERMAN INC. | 0 | ERNS |
| SEATTLE | S107154062 | | SOUTH PARK BRIDGE | | SPILLS |
| SEATTLE | 96517413 | SOUTH PARK MARINA 6604 DALLAS AVE SOUTH | SOUTH PARK MARINA 6604 DALLAS AVE SOUTH | | ERNS |
| SEATTLE | S107486334 | | SOUTH PARK MARINA | | SPILLS |
| SEATTLE | S107475582 | UNK | PARK RIDE MEYER WAY | | SPILLS |
| SEATTLE | S107156284 | UNKOWN | PARK SHORE MARINA | | SPILLS |
| SEATTLE | 2000543611 | PARK SHORE MARINA | PARK SHORE MARINA | 0 | ERNS |
| SEATTLE | S107154833 | LANDLORD/MANAGER | PARKSHORE MARINA ON LAKE WASHINGTON | | SPILLS |
| SEATTLE | S107156357 | VESSEL OWNER | NW PEIR | | SPILLS |
| SEATTLE | 91227368 | PEIR 91 BERTH D | PEIR 91 BERTH D | | ERNS |
| SEATTLE | 2000527538 | PEIR 18 | PEIR 18 | 0 | ERNS |
| SEATTLE | 2005706920 | 7575 PERIMETER ROAD S | 7575 PERIMETER ROAD S | | HMIRS |

KING COUNTY, WA - ORPHAN SUMMARY

| City | EDR ID | Site Name | Site Address | Zip | Database(s) |
|---------|------------|---|---|-----|-------------|
| SEATTLE | 2005704063 | 8201 PERIMETER ROAD SOUTH | 8201 PERIMETER ROAD SOUTH | | HMIRS |
| SEATTLE | S107476192 | SHIPPING | 7575 PERIMETER RD. S, BOEING FIELD FACIL | | SPILLS |
| SEATTLE | S105393811 | MANUFACTURER | 736 PERIMETER RD | | SPILLS |
| SEATTLE | S107155971 | UNKNOWN | 471 PERKINS LAND WEST | | SPILLS |
| SEATTLE | 90182752 | PERKINS WAY ON 23RD AVE. NE | PERKINS WAY ON 23RD AVE. NE | | ERNS |
| SEATTLE | S105993186 | | 223 PERKINS LANE | | SPILLS |
| SEATTLE | S107156184 | UNKNOWN | PERKINS LANE W | | SPILLS |
| SEATTLE | 2000671772 | PETROLEUM | PETROLEUM | | ERNS |
| SEATTLE | S105386950 | | PICK UP AT RJC | | SPILLS |
| SEATTLE | S107154144 | A.M. & P. | PIER 69 ALASKAN WAY | | SPILLS |
| SEATTLE | S107153993 | | PIER 62 / 63 | | SPILLS |
| SEATTLE | S107153992 | | PIER 52, KITSAP FERRY | | SPILLS |
| SEATTLE | S107153991 | | PIER 52 FERRY TERMINAL TO VASHON | | SPILLS |
| SEATTLE | S107153988 | | PIER 15 | | SPILLS |
| SEATTLE | S107153770 | | BY PIER 18 | | SPILLS |
| SEATTLE | S105686812 | | PIER 91 | | SPILLS |
| SEATTLE | 90183134 | PIER 66 | PIER 66 | | ERNS |
| SEATTLE | 90181825 | PIER 25 PORT OF SEATTLE | PIER 25 PORT OF SEATTLE | | ERNS |
| SEATTLE | 90180039 | PIER 115 NORTH SIDE OF YD. NEXT TO DRAIN | PIER 115 NORTH SIDE OF YD. NEXT TO DRAIN | | ERNS |
| SEATTLE | 90179808 | PIER 17 ELLIOT BAY | PIER 17 ELLIOT BAY | | ERNS |
| SEATTLE | 90179668 | PIER 66 SEATTLE WATERFRONT | PIER 66 SEATTLE WATERFRONT | | ERNS |
| SEATTLE | 90169729 | PIER 15 E S ELLIOT BAY | PIER 15 E S ELLIOT BAY | | ERNS |
| SEATTLE | 99608564 | PIER 46 | PIER 46 | | ERNS |
| SEATTLE | 97407148 | PIER 90 | PIER 90 | | ERNS |
| SEATTLE | 2005634010 | PIER 15 | PIER 15 | | ERNS |
| SEATTLE | 2005625861 | PIER 90 TERMINAL 91 | PIER 90 TERMINAL 91 | | ERNS |
| SEATTLE | 2005624537 | PIER 37 | PIER 37 | | ERNS |
| SEATTLE | 2005622822 | PIER 58 & 59 | PIER 58 & 59 | | ERNS |
| SEATTLE | 2005609993 | PIER 69 ALASKAN WAY | PIER 69 ALASKAN WAY | | ERNS |
| SEATTLE | S106845913 | | PIER 18 | | SPILLS |
| SEATTLE | 99607264 | PIER 36 ELLIOTT BAY | PIER 36 ELLIOTT BAY | | ERNS |
| SEATTLE | 2004710757 | PIER 91 | PIER 91 | | ERNS |
| SEATTLE | 2004710367 | PIER 36 | PIER 36 | | ERNS |
| SEATTLE | 99632994 | PIER 46 ON ALASKAN WAY | PIER 46 ON ALASKAN WAY | | ERNS |
| SEATTLE | 8865515 | PIER 91 ELLIOT BAY | PIER 91 ELLIOT BAY | | ERNS |
| SEATTLE | 8858737 | PIER 55; COMING FROM SEATTLE FIRE DEPT DOCK | PIER 55; COMING FROM SEATTLE FIRE DEPT DOCK | | ERNS |
| SEATTLE | 8858205 | PIER 70 PROPERTIES | PIER 70 PROPERTIES | | ERNS |
| SEATTLE | 99631756 | PIER 6 / HARBOR ISLAND FACILITY | PIER 6 / HARBOR ISLAND FACILITY | | ERNS |
| SEATTLE | 99631782 | PIER 15 | PIER 15 | | ERNS |
| SEATTLE | 8850854 | PIER 66; ELLIOT BAY | PIER 66; ELLIOT BAY | | ERNS |
| SEATTLE | 99636199 | PIER 90 | PIER 90 | | ERNS |
| SEATTLE | 99636198 | PIER 90 PORT OF SEATTLE | PIER 90 PORT OF SEATTLE | | ERNS |
| SEATTLE | 99637271 | PIER 36 | PIER 36 | | ERNS |
| SEATTLE | 97411026 | PIER 50 / ALASKAN WAY NEXT TO PIER 52 | PIER 50 / ALASKAN WAY NEXT TO PIER 52 | | ERNS |
| SEATTLE | S105888825 | WSDOT FERRIES | PIER 57 | | SPILLS |
| SEATTLE | S105889450 | | PIER C | | SPILLS |

KING COUNTY, WA - ORPHAN SUMMARY

| City | EDR ID | Site Name | Site Address | Zip | Database(s) |
|---------|------------|--|---|-----|-------------|
| SEATTLE | S105889421 | COASTAL TRANSPORTATION | PIER 1 OR 2? | | SPILLS |
| SEATTLE | S105889315 | GLOBAL DIVING & SALVAGE | PIER 15 | | SPILLS |
| SEATTLE | S106446137 | ALASKA OCEAN SEAFOODS | PIER 1 AT TODD SHIP YARD | | SPILLS |
| SEATTLE | 96503851 | PIER 90 | PIER 90 | | ERNS |
| SEATTLE | 94396633 | PIER 46 | PIER 46 | | ERNS |
| SEATTLE | 94391330 | PIER 4 FISHERMAN'S TERMINAL | PIER 4 FISHERMAN'S TERMINAL | | ERNS |
| SEATTLE | 94378504 | PIER 25 | PIER 25 | | ERNS |
| SEATTLE | 98420278 | PIER 90 BERTH 7 ELLIOT BAY | PIER 90 BERTH 7 ELLIOT BAY | | ERNS |
| SEATTLE | 98456076 | PIER 15 | PIER 15 | | ERNS |
| SEATTLE | 99629608 | PIER 15 RANIER PETROLEUM | PIER 15 RANIER PETROLEUM | | ERNS |
| SEATTLE | 98446744 | PIER 36 ISC SEATTLE | PIER 36 ISC SEATTLE | | ERNS |
| SEATTLE | 99648749 | PIER 50 PUGET SOUND | PIER 50 PUGET SOUND | | ERNS |
| SEATTLE | 99649890 | PIER 15 PORT OF SEATTLE | PIER 15 PORT OF SEATTLE | | ERNS |
| SEATTLE | 2003633972 | PIER 15 | PIER 15 | | ERNS |
| SEATTLE | 2003633468 | PIER 91 | PIER 91 | | ERNS |
| SEATTLE | 2003654558 | PIER 15 | PIER 15 | | ERNS |
| SEATTLE | 2003653178 | PIER 69 ---SOUTH | PIER 69 ---SOUTH | | ERNS |
| SEATTLE | 2003648156 | PIER 91 | PIER 91 | | ERNS |
| SEATTLE | 2003648155 | PIER 91 | PIER 91 | | ERNS |
| SEATTLE | 2003705336 | PIER 90 | PIER 90 | | ERNS |
| SEATTLE | S105992119 | SALMON BAY BOAT YARD | NW PIER | | SPILLS |
| SEATTLE | 94375475 | PIER 91 BERTH D | PIER 91 BERTH D | | ERNS |
| SEATTLE | 94373387 | PIER 90 PORT OF SEATTLE | PIER 90 PORT OF SEATTLE | | ERNS |
| SEATTLE | 94371344 | PIER 15 | PIER 15 | | ERNS |
| SEATTLE | 94370505 | PIER 91 | PIER 91 | | ERNS |
| SEATTLE | 94366097 | PIER 3 | PIER 3 | | ERNS |
| SEATTLE | 94354507 | PIER 46 AT THE OLD BRIX DOCK | PIER 46 AT THE OLD BRIX DOCK | | ERNS |
| SEATTLE | 93349002 | PIER 90 PORT OF SEATTLE | PIER 90 PORT OF SEATTLE | | ERNS |
| SEATTLE | 93348199 | PIER 91 | PIER 91 | | ERNS |
| SEATTLE | 93347339 | PIER 90 EAST SIDE | PIER 90 EAST SIDE | | ERNS |
| SEATTLE | 97413470 | PIER 7 PUGET SOUND | PIER 7 PUGET SOUND | | ERNS |
| SEATTLE | S106563599 | | PIER 5 SOUTH BERTH | | SPILLS |
| SEATTLE | S106563434 | | PIER 46 | | SPILLS |
| SEATTLE | 93342846 | PIER 15 RAINEER FUELING FACILITY | PIER 15 RAINEER FUELING FACILITY | | ERNS |
| SEATTLE | 93342812 | PIER 15 RAINIER PETROLEUM | PIER 15 RAINIER PETROLEUM | | ERNS |
| SEATTLE | 93341554 | PIER 90 - 91 | PIER 90 - 91 | | ERNS |
| SEATTLE | 93337342 | PIER 15 HARBOR ISLAND | PIER 15 HARBOR ISLAND | | ERNS |
| SEATTLE | 93333665 | PIER 91 2000 GARFIELD ST | PIER 91 2000 GARFIELD ST | | ERNS |
| SEATTLE | 93333595 | PIER 15 PETROLEUM DOCK 1711 13TH SW | PIER 15 PETROLEUM DOCK 1711 13TH SW | | ERNS |
| SEATTLE | 93310930 | PIER 91 BERTH F | PIER 91 BERTH F | | ERNS |
| SEATTLE | 97408801 | PIER 90 | PIER 90 | | ERNS |
| SEATTLE | 99638609 | PIER 90 | PIER 90 | | ERNS |
| SEATTLE | 99617363 | PIER 69 NORTHSIDE | PIER 69 NORTHSIDE | | ERNS |
| SEATTLE | 97407151 | PIER 91 ELLIOT BAY / PORT OF SEATTLE TERMINAL | PIER 91 ELLIOT BAY / PORT OF SEATTLE TERMINAL | | ERNS |
| SEATTLE | 98439183 | PIER 91 | PIER 91 | | ERNS |
| SEATTLE | S107673030 | WESTWOOD OLYMPIA | PIER 5 | | SPILLS |

KING COUNTY, WA - ORPHAN SUMMARY

| City | EDR ID | Site Name | Site Address | Zip | Database(s) |
|---------|------------|----------------------------|--|-----|-------------|
| SEATTLE | S107672980 | HAPAG LLOYD | PIER 18 | | SPILLS |
| SEATTLE | S107672718 | | PIER 5 | | SPILLS |
| SEATTLE | S107673409 | US SEAFOODS | PIER 31 | | SPILLS |
| SEATTLE | S107673149 | | PIER 5 | | SPILLS |
| SEATTLE | S107474941 | WA DOT FERRIES | PIER 50 | | SPILLS |
| SEATTLE | S107474886 | UNKNOWN | PIER 23 | | SPILLS |
| SEATTLE | S107474817 | US COAST GUARD | PIER 37 | | SPILLS |
| SEATTLE | S107474751 | USCG | PIER 36 | | SPILLS |
| SEATTLE | S107480381 | SEAFOOD PROCESSING | PIER 28 | | SPILLS |
| SEATTLE | S107487677 | ALASKA OCEAN | PIER 1 | | SPILLS |
| SEATTLE | S107475732 | RAILYARD | PIER 90 RAILYARD | | SPILLS |
| SEATTLE | S107477771 | UNKNOWN | 1 PIER NORTH OF THE SEATTLE FERRY TERMIN | | SPILLS |
| SEATTLE | S107474670 | WA STATE FERRY | PIER 56 PASSENGER FERRY TERMINAL | | SPILLS |
| SEATTLE | S107474641 | PASSENGER FERRY | PIER 46 STATE FERRY TERMINAL | | SPILLS |
| SEATTLE | S107476238 | UNKNOWN | PIER 57 | | SPILLS |
| SEATTLE | S107476226 | UNKNOWN | PIER 46 | | SPILLS |
| SEATTLE | S107480697 | TYSON SEAFOODS | PIER 28 | | SPILLS |
| SEATTLE | S107480677 | TYSON SEAFOOD | PIER 28 | | SPILLS |
| SEATTLE | S107476138 | PACIFIC ENTERPRISES | PIER 90 | | SPILLS |
| SEATTLE | S107476061 | PACIFIC NORTHERN OIL | PIER 90 / 91 | | SPILLS |
| SEATTLE | S107486769 | THRIFTY CAR RENTAL | PIER 46 | | SPILLS |
| SEATTLE | S107486604 | | PIER 37 | | SPILLS |
| SEATTLE | S107486569 | UNKNOWN | PIER 30 | | SPILLS |
| SEATTLE | S107481557 | | PIER 90 / 91 | | SPILLS |
| SEATTLE | S107486335 | ARGOSY CRUISES | PIER 15 - HARBOR IS | | SPILLS |
| SEATTLE | S107475956 | WA STATE FERRIES | PIER 50 | | SPILLS |
| SEATTLE | S107473928 | US NAVY VESSEL | PIER 36 OR 37 | | SPILLS |
| SEATTLE | S107473860 | SHELL OIL COMPANY | PIER 15 | | SPILLS |
| SEATTLE | 92290630 | PIER 2 WEST SEATTLE | PIER 2 WEST SEATTLE | | ERNS |
| SEATTLE | 92277693 | PIER 17 | PIER 17 | | ERNS |
| SEATTLE | 92277573 | PIER 91 BERTH K | PIER 91 BERTH K | | ERNS |
| SEATTLE | 92270007 | PIER 90 | PIER 90 | | ERNS |
| SEATTLE | 92264183 | PIER 18 | PIER 18 | | ERNS |
| SEATTLE | 92261249 | PIER 69 | PIER 69 | | ERNS |
| SEATTLE | S105399286 | HYDRO SEARCH, INC. | PIER 9, BERTH 48-A | | SPILLS |
| SEATTLE | S105398635 | TUG BOAT - MANFRED NYSTROM | PIER 15 HARBOR ISLAND | | SPILLS |
| SEATTLE | S105398553 | DUNLAP TOWING | PIER 15 BY TODD SHIPYARD | | SPILLS |
| SEATTLE | S105398350 | ISLAND TUG & BARGE | PIER 15 | | SPILLS |
| SEATTLE | S105397889 | CONSTRUCTION CO | PIER 52 | | SPILLS |
| SEATTLE | S105397508 | SHIPYARD | PIER 5, TODD SHIPYARDS | | SPILLS |
| SEATTLE | S105397398 | US NAVY | PIER 48 NORTH BERTH #1 | | SPILLS |
| SEATTLE | S105396014 | USCG | PIER 36, 1519 ALASKAN WAY | | SPILLS |
| SEATTLE | S105395756 | VESSEL OWNER | PIER 91 - MARKET PLACE TOWER | | SPILLS |
| SEATTLE | S105393629 | VESSEL OWNER OR MARINA? | PIER 15 | | SPILLS |
| SEATTLE | S105392928 | VESSEL OWNER | PIER 15, HARBOR ISLAND FUEL DOCK | | SPILLS |
| SEATTLE | S105392441 | VESSEL OWNER | PIER 15, RAINIER PETROLEUM | | SPILLS |
| SEATTLE | S105392346 | GOLDEN ALASKA SEAFOOD | PIER 25 | | SPILLS |

KING COUNTY, WA - ORPHAN SUMMARY

| City | EDR ID | Site Name | Site Address | Zip | Database(s) |
|---------|------------|------------------------------------|------------------------------------|-----|-------------|
| SEATTLE | S105391539 | RAINIER PETROLEUM | PIER 15, RAINIER PETROLEUM | | SPILLS |
| SEATTLE | S105391440 | SEACOAST TOWING | PIER 15 | | SPILLS |
| SEATTLE | S105390672 | USCG | PIER 36 | | SPILLS |
| SEATTLE | S105390150 | UNKNOWN | PIER 90 | | SPILLS |
| SEATTLE | S105390108 | OIL | PIER 90, THE WEST SIDE | | SPILLS |
| SEATTLE | S105389809 | UNKNOWN | PIER 90 BERT 5 | | SPILLS |
| SEATTLE | S105389731 | RAINIER PETROLEUM | PIER 15 | | SPILLS |
| SEATTLE | S105389688 | WEST PAC ENVIRONMENTAL | PIER 4 NEXT TO THE POLAR SEA, | | SPILLS |
| SEATTLE | S105389625 | FISHING | PIER 15 SEATTLE WATERFRON | | SPILLS |
| SEATTLE | 92255071 | PIER 90 | PIER 90 | | ERNS |
| SEATTLE | 92252700 | PIER 5 SOUTH | PIER 5 SOUTH | | ERNS |
| SEATTLE | 93308923 | PIER 15 RAINIER PETROLEUM | PIER 15 RAINIER PETROLEUM | | ERNS |
| SEATTLE | 93308626 | PIER 91; PORT OF SEATTLE | PIER 91; PORT OF SEATTLE | | ERNS |
| SEATTLE | 91238054 | PIER 90 BERTH 2 | PIER 90 BERTH 2 | | ERNS |
| SEATTLE | 91236555 | PIER 90 | PIER 90 | | ERNS |
| SEATTLE | 91233904 | PIER 91 | PIER 91 | | ERNS |
| SEATTLE | 91228471 | PIER 90 PORT OF SEATTLE | PIER 90 PORT OF SEATTLE | | ERNS |
| SEATTLE | 99632087 | PIER 15 13TH AVE SW | PIER 15 13TH AVE SW | | ERNS |
| SEATTLE | 99627530 | PIER 48 | PIER 48 | | ERNS |
| SEATTLE | S106706043 | POLAR STAR | PIER 37 | | SPILLS |
| SEATTLE | S106705966 | | PIER 86 | | SPILLS |
| SEATTLE | S107156345 | VESSEL UNIVERSE EXPLORER | PIER 66 | | SPILLS |
| SEATTLE | S107156196 | UNKNOWN | PIER 90 | | SPILLS |
| SEATTLE | S107156194 | UNKNOWN | PIER 70 | | SPILLS |
| SEATTLE | S107156193 | UNKNOWN | PIER 54 / 55 | | SPILLS |
| SEATTLE | S107156192 | UNKNOWN | PIER 50 | | SPILLS |
| SEATTLE | S107156191 | UNKNOWN | PIER 48 - 50 | | SPILLS |
| SEATTLE | S107156190 | UNKNOWN | PIER 23 | | SPILLS |
| SEATTLE | S107156189 | UNKNOWN | PIER 2 | | SPILLS |
| SEATTLE | S107156188 | UNKNOWN | PIER 18 | | SPILLS |
| SEATTLE | S107156187 | UNKNOWN | PIER 17, ELLIOTT BAY | | SPILLS |
| SEATTLE | S107156186 | UNKNOWN | PIER 17 | | SPILLS |
| SEATTLE | S107156185 | UNKNOWN | PIER 15 OR 16 NEAR CROWLEY MARINE | | SPILLS |
| SEATTLE | S107154565 | EAST WIND | PIER 90 | | SPILLS |
| SEATTLE | S107156201 | UNKNOWN | PIER 94 | | SPILLS |
| SEATTLE | S107156200 | UNKNOWN | PIER 91 / JOGGING PATH | | SPILLS |
| SEATTLE | S107156198 | UNKNOWN | PIER 90, | | SPILLS |
| SEATTLE | S107156197 | UNKNOWN | PIER 90 BERTH | | SPILLS |
| SEATTLE | 2004721390 | PIER 91 | PIER 91 | | ERNS |
| SEATTLE | 2004721387 | PIER 91 | PIER 91 | | ERNS |
| SEATTLE | 91227357 | PIER 91 BERTH C | PIER 91 BERTH C | | ERNS |
| SEATTLE | 91222743 | PIER 17 PORT OF SEATTLE | PIER 17 PORT OF SEATTLE | | ERNS |
| SEATTLE | 91220881 | PIER 52 801 ALASKAN WAY | PIER 52 801 ALASKAN WAY | | ERNS |
| SEATTLE | 91219666 | PIER 90 & 91 PORT OF SEATTLE | PIER 90 & 91 PORT OF SEATTLE | | ERNS |
| SEATTLE | 91219087 | PIER 90 PORT OF SEATTLE WASHINGTON | PIER 90 PORT OF SEATTLE WASHINGTON | | ERNS |
| SEATTLE | 91218956 | PIER 17 & 16 | PIER 17 & 16 | | ERNS |
| SEATTLE | 91217812 | PIER 90 | PIER 90 | | ERNS |

KING COUNTY, WA - ORPHAN SUMMARY

| City | EDR ID | Site Name | Site Address | Zip | Database(s) |
|---------|------------|---|---|-----|-------------|
| SEATTLE | 91216137 | G PIER 40-42 | G PIER 40-42 | | ERNS |
| SEATTLE | 91210785 | PIER 15 | PIER 15 | | ERNS |
| SEATTLE | 91209529 | PIER 46 AT SEATTLE WATERFRONT | PIER 46 AT SEATTLE WATERFRONT | | ERNS |
| SEATTLE | 91205317 | PIER 46 ELLIOT BAY | PIER 46 ELLIOT BAY | | ERNS |
| SEATTLE | 91201765 | PIER 90 | PIER 90 | | ERNS |
| SEATTLE | 91200377 | PIER 34 | PIER 34 | | ERNS |
| SEATTLE | 90186802 | PIER 90 PUGET SOUND ELIOT BAY | PIER 90 PUGET SOUND ELIOT BAY | | ERNS |
| SEATTLE | 98460829 | PIER 25 ADDRESS:UNKNOWN | PIER 25 ADDRESS:UNKNOWN | | ERNS |
| SEATTLE | 99654164 | PIER 15 ELLIOT BAY | PIER 15 ELLIOT BAY | | ERNS |
| SEATTLE | 99647868 | PIER 18 | PIER 18 | | ERNS |
| SEATTLE | 99645094 | PIER 90 | PIER 90 | | ERNS |
| SEATTLE | 2001567984 | 1ST PIER WEST OF THE | 1ST PIER WEST OF THE | 0 | ERNS |
| SEATTLE | 2001564196 | PIER 66 | PIER 66 | 0 | ERNS |
| SEATTLE | 2001560046 | PIER 37 | PIER 37 | 0 | ERNS |
| SEATTLE | 2001552957 | PIER 36 | PIER 36 | 0 | ERNS |
| SEATTLE | 2001554492 | PIER 28 | PIER 28 | 0 | ERNS |
| SEATTLE | 2002628958 | PIER 91 | PIER 91 | 0 | ERNS |
| SEATTLE | 2002628042 | PIER 37 | PIER 37 | 0 | ERNS |
| SEATTLE | 2002607452 | PIER 91 | PIER 91 | 0 | ERNS |
| SEATTLE | 2002606627 | PIER 52 | PIER 52 | 0 | ERNS |
| SEATTLE | 2002591620 | PIER 91 | PIER 91 | 0 | ERNS |
| SEATTLE | 2000548327 | PIER 15 | PIER 15 | 0 | ERNS |
| SEATTLE | 2000545802 | PIER 15 | PIER 15 | 0 | ERNS |
| SEATTLE | 2000537193 | PIER 4 NORTH / TODD PACIFIC | PIER 4 NORTH / TODD PACIFIC | 0 | ERNS |
| SEATTLE | 2000531663 | PIER 17 | PIER 17 | 0 | ERNS |
| SEATTLE | 2000529042 | PIER 15 | PIER 15 | 0 | ERNS |
| SEATTLE | S107154769 | KC METRO TRANSIT | 2ND / PIKE - S. BOUND | | SPILLS |
| SEATTLE | 8858126 | PIONEER LUMBER | PIONEER LUMBER | | ERNS |
| SEATTLE | 92269158 | PIONEER BUILDERS 98TH AT PACIFIC HWY SOUTH | PIONEER BUILDERS 98TH AT PACIFIC HWY SOUTH | | ERNS |
| SEATTLE | 2003706495 | AT PIPERS CREEK PARK | AT PIPERS CREEK PARK | | ERNS |
| SEATTLE | S106110145 | | AT PIPERS CREEK PARK FROM CARKEEK CREE | | SPILLS |
| SEATTLE | 2005704264 | 12400 51ST PLACE SOUTH | 12400 51ST PLACE SOUTH | | HMIRS |
| SEATTLE | 2005704205 | 12400 51ST PLACE SOUTH | 12400 51ST PLACE SOUTH | | HMIRS |
| SEATTLE | 2005708412 | 12400 51ST PLACE | 12400 51ST PLACE | | HMIRS |
| SEATTLE | 2005711655 | 12400 51ST PLACE SOUTH (BNSF S | 12400 51ST PLACE SOUTH (BNSF S | | HMIRS |
| SEATTLE | 93301317 | 17 PLACE AVE SOUTH NEAR HWY 99 | 17 PLACE AVE SOUTH NEAR HWY 99 | | ERNS |
| SEATTLE | 91241651 | PLANT 2 16TH AVE. BRIDGE, DUWAMISH RIVER | PLANT 2 16TH AVE. BRIDGE, DUWAMISH RIVER | | ERNS |
| SEATTLE | S105401042 | | 1124603 PLEASURE CRAF | | SPILLS |
| SEATTLE | 2002618584 | POB 24067 | POB 24067 | 0 | ERNS |
| SEATTLE | S107155348 | SEWAGE TREATMENT | WEST POINT SEWAGE TREATMENT PLANT | | SPILLS |
| SEATTLE | 2004716420 | PORT OF SEATTLE | PORT OF SEATTLE | | ERNS |
| SEATTLE | 90184579 | PORT OF SEATTLE WAREHOUSE TERM. 106 | PORT OF SEATTLE WAREHOUSE TERM. 106 | | ERNS |
| SEATTLE | 90184578 | PORT OF SEATTLE WAREHOUSE, TERMINAL 106 | PORT OF SEATTLE WAREHOUSE, TERMINAL 106 | | ERNS |
| SEATTLE | 90182375 | PORT OF SEATTLE PIER 28 ON DUWANISH RIVER | PORT OF SEATTLE PIER 28 ON DUWANISH RIVER | | ERNS |
| SEATTLE | 99633112 | PORT OF SEATTLE PIER 90 BERTH 7 PNO COMPANY | PORT OF SEATTLE PIER 90 BERTH 7 PNO COMPANY | | ERNS |
| SEATTLE | 96511924 | PORT OF SEATTLE TERMINAL 30 TRAYPAC | PORT OF SEATTLE TERMINAL 30 TRAYPAC | | ERNS |

KING COUNTY, WA - ORPHAN SUMMARY

| City | EDR ID | Site Name | Site Address | Zip | Database(s) |
|---------|------------|---|---|-----|-------------|
| SEATTLE | 2003647577 | PORT OF SEATTLE | PORT OF SEATTLE | | ERNS |
| SEATTLE | 2003640078 | PORT OF SEATTLE | PORT OF SEATTLE | | ERNS |
| SEATTLE | 92297032 | PORT OF SEATTLE PIER 91 | PORT OF SEATTLE PIER 91 | | ERNS |
| SEATTLE | S107476154 | SHIPPING COMPANY | PORT OF SEATTLE | | SPILLS |
| SEATTLE | S107475975 | UNKNOWN | PORT OF SEATTLE PIER 15 | | SPILLS |
| SEATTLE | 2004736744 | PORT OF SEATTLE | PORT OF SEATTLE | | ERNS |
| SEATTLE | 2002600766 | PORT OF SEATTLE | PORT OF SEATTLE | 0 | ERNS |
| SEATTLE | 2000537195 | PORT OF SEATTLE | PORT OF SEATTLE | 0 | ERNS |
| SEATTLE | 2001567516 | PORT OF SEATTLE | PORT OF SEATTLE | 0 | ERNS |
| SEATTLE | S107154001 | | PORTAGE BAY | | SPILLS |
| SEATTLE | 90157628 | PORTAGE BAY, ACROSS FROM FISHERMEN'S TERMINAL BALLARD MILL M | PORTAGE BAY, ACROSS FROM FISHERMEN'S TERMINAL BALLARD MILL M | | ERNS |
| SEATTLE | 99648658 | PORTAGE BAY LAKE UNION | PORTAGE BAY LAKE UNION | | ERNS |
| SEATTLE | S107156207 | UNKNOWN | PORTAGE BAY | | SPILLS |
| SEATTLE | 91215526 | PORTAGE BAY AT END OF EAST SHELBY | PORTAGE BAY AT END OF EAST SHELBY | | ERNS |
| SEATTLE | S107480606 | UNKNOWN | SO PORTLAND ST, BEHIND 7700 2ND AVE SO | | SPILLS |
| SEATTLE | S107480253 | BOEING | 2.5 PPM PS 300, (DIESEL/BUNER C COMBO, | | SPILLS |
| SEATTLE | 2000090038 | | 7607 PRIMITER ROAD SO | | HMIRS |
| SEATTLE | S107154004 | | PRITCHARD ISLAND | | SPILLS |
| SEATTLE | 99624107 | PROSPECT STREET AND 6HT AVENUE; QUEEN ANNI HILL | PROSPECT STREET AND 6HT AVENUE; QUEEN ANNE HILL | | ERNS |
| SEATTLE | 90179942 | PRTGEBAY, N QUEEN YCHTCLB, BTWN LAKE U&W | PRTGEBAY, N QUEEN YCHTCLB, BTWN LAKE U&W | | ERNS |
| SEATTLE | 92259602 | PSVO DOCK FACILITY | PSVO DOCK FACILITY | | ERNS |
| SEATTLE | 90165309 | PUBLIC BEACH NORTH END OF LAKE | PUBLIC BEACH NORTH END OF LAKE | | ERNS |
| SEATTLE | 8714933 | PUBLIC BOAT DOCK @ END OF 14TH N.W. | PUBLIC BOAT DOCK @ END OF 14TH N.W. | | ERNS |
| SEATTLE | S106563026 | | PUBLIC BOAT RAMP AT END OF 14TH ST | | SPILLS |
| SEATTLE | S105788760 | | PUBLIC PARK BEACH | | SPILLS |
| SEATTLE | 92282292 | PUGENT SOUND PIERS 90 AND 91 | PUGENT SOUND PIERS 90 AND 91 | | ERNS |
| SEATTLE | 96482131 | PUGET SOUND NAVAL SHIPYARD | PUGET SOUND NAVAL SHIPYARD | | ERNS |
| SEATTLE | 2003648905 | PUGET SOUND | PUGET SOUND | | ERNS |
| SEATTLE | 94370047 | PUGET SOUND | PUGET SOUND | | ERNS |
| SEATTLE | S107483538 | | PUGET SOUND | | SPILLS |
| SEATTLE | S107483537 | | PUGET SOUND | | SPILLS |
| SEATTLE | S107474228 | UNK | PUGET SOUND | | SPILLS |
| SEATTLE | S107481619 | | PUGET SOUND | | SPILLS |
| SEATTLE | S107156210 | UNKNOWN | PUGET SOUND NEAR BLAKE ISLAND | | SPILLS |
| SEATTLE | 2000543256 | PUGET SOUND | PUGET SOUND | 0 | ERNS |
| SEATTLE | 2000538586 | PUGET SOUND | PUGET SOUND | 0 | ERNS |
| SEATTLE | 90165235 | NORTHEAST QUADRANT OF BASHON ISLAND | NORTHEAST QUADRANT OF BASHON ISLAND | | ERNS |
| SEATTLE | S107479352 | UNKNOWN | 1 QUART OF HYDRAULIC FLUID TO LAKE. VES | | SPILLS |
| SEATTLE | S107156211 | UNKNOWN | QUEEN ANNE / CAPITOL HILL AREA | | SPILLS |
| SEATTLE | S107155667 | UNK | RAIL MILE POST 182.20 | | SPILLS |
| SEATTLE | 8872568 | RAINIER COLD STORAGE | RAINIER COLD STORAGE | | ERNS |
| SEATTLE | S105554182 | | RAINIER BEACH AREA, NEAR SEWARD PARK | | SPILLS |
| SEATTLE | S107474089 | SEATTLE FIRE DEPT | RAINIER AVE SOUTH / SOUTH KENNY ST | | SPILLS |
| SEATTLE | S107475997 | UNKNOWN | RAINIER BEACH AREA | | SPILLS |
| SEATTLE | S107473884 | SEATTLE PUBLIC UTILITES | RAINIER AVE SO / SO HENDERSON | | SPILLS |

KING COUNTY, WA - ORPHAN SUMMARY

| City | EDR ID | Site Name | Site Address | Zip | Database(s) |
|---------|------------|--|--|-----|-------------|
| SEATTLE | S107473541 | GENERAL TRANSPORTATION | RAINIER SOUTH EXIT 1-5, AT 1-90 | | SPILLS |
| SEATTLE | S105391298 | GEMSTAR TRANSPORT | 812 RAINIER AVE | | SPILLS |
| SEATTLE | S106109735 | LTI INCORP. TRUCKING / MILKY WAY / | RAINIER AVE SO, UNDER I-90 | | SPILLS |
| SEATTLE | S107156358 | VESSEL OWNER | RAINIER BEACH MARINA | | SPILLS |
| SEATTLE | S107156212 | UNKNOWN | RAINIER BEACH, SEWARD PARK, | | SPILLS |
| SEATTLE | 94090025 | | RALLYARD HANFORD ST | | HMIRS |
| SEATTLE | 98420062 | RAMP 7 SEATTLE TRAIN YARD | RAMP 7 SEATTLE TRAIN YARD | | ERNS |
| SEATTLE | S106562756 | METRO TRANSIT | RAMP NEAR PARAMOUNT THEATER | | SPILLS |
| SEATTLE | S105391367 | GALVIN FLYING SERVICE | RAMP 7149 PERIMETER ROAD | | SPILLS |
| SEATTLE | S106705505 | | 1-5 RAMP AT NORTHGATE, EXIT # 173 | | SPILLS |
| SEATTLE | 93335329 | AT RAY'S BOAT HOUSE AT SHILSHOL BAY | AT RAY'S BOAT HOUSE AT SHILSHOL BAY | | ERNS |
| SEATTLE | 99648611 | REDONDO BEACH | REDONDO BEACH | | ERNS |
| SEATTLE | 91235217 | RENTON MUNICIPAL AIRPORT AND BOEING FIELD | RENTON MUNICIPAL AIRPORT AND BOEING FIELD | | ERNS |
| SEATTLE | 99608276 | RESERVE CENTER / LAKE UNION | RESERVE CENTER / LAKE UNION | | ERNS |
| SEATTLE | S107154980 | NONE | RICHMOND BEACH | | SPILLS |
| SEATTLE | S107154816 | KRF MARINA | 121 SO. RIVER ST. IN THE DUWAMISH RIVER | | SPILLS |
| SEATTLE | 2000668666 | RIVER 5600 BLOCK WEST MARGINAL | RIVER 5600 BLOCK WEST MARGINAL | | ERNS |
| SEATTLE | S105396749 | UTILITY | ROSS POWERHOUSE | | SPILLS |
| SEATTLE | 88134477 | ROSSOE ENERGY SYSTEMS & OIL | ROSSOE ENERGY SYSTEMS & OIL | | ERNS |
| SEATTLE | S107486535 | MATSON NAVIGATION COMPANY / SS MAUI | EN ROUTE FROM HONOLULU TO SEATTLE | | SPILLS |
| SEATTLE | 2003653269 | ROYAL BROHAM WAY | ROYAL BROHAM WAY | | ERNS |
| SEATTLE | 8871664 | ROYCE AUTO WREAKING | ROYCE AUTO WREAKING | | ERNS |
| SEATTLE | 2000670642 | RVIEW AVENUE NORT | RVIEW AVENUE NORT | | ERNS |
| SEATTLE | S105391610 | UNKNOWN | 4901 54TH S IS THE AFFECTED HOUSE. 5309 | | SPILLS |
| SEATTLE | 2005613118 | ON S.W. 97TH ST. & 10TH PLACE S.W. | ON S.W. 97TH ST. & 10TH PLACE S.W. | | ERNS |
| SEATTLE | 8871662 | SAFECO ENVIRONMENTAL | SAFECO ENVIRONMENTAL | | ERNS |
| SEATTLE | S107156220 | UNKNOWN | SAGSTED MARINA | | SPILLS |
| SEATTLE | 98453444 | SALMON BAY PACIFIC FISHERMAN | SALMON BAY PACIFIC FISHERMAN | | ERNS |
| SEATTLE | 2005614825 | SALMON BAY | SALMON BAY | | ERNS |
| SEATTLE | S106846579 | | SALMON BAY | | SPILLS |
| SEATTLE | 8865123 | SALMON BAY; EAST OF BALLARD LOCKS | SALMON BAY; EAST OF BALLARD LOCKS | | ERNS |
| SEATTLE | 876643 | SALMON BAY BALLARD BRIDGE | SALMON BAY BALLARD BRIDGE | | ERNS |
| SEATTLE | 8711007 | SALMON BAY (FRESH WATER); MILE EAST OF HIRAM M. CHITTENDEN L | SALMON BAY (FRESH WATER); MILE EAST OF HIRAM M. CHITTENDEN L | | ERNS |
| SEATTLE | S105398650 | VESSEL SEA FOAM | SALMON BAY | | SPILLS |
| SEATTLE | 2000535291 | SALMON BAY | SALMON BAY | 0 | ERNS |
| SEATTLE | 99618757 | SAME ADDRESS | SAME ADDRESS | | ERNS |
| SEATTLE | S107475684 | UNIVERSITY OF WASHINGTON | SAN JUAN RD | | SPILLS |
| SEATTLE | S107479173 | UNKNOWN | 8560 SAN POINT WAY NE. SEATTLE WEST OF | | SPILLS |
| SEATTLE | S107154981 | NONE | SAND POINT | | SPILLS |
| SEATTLE | S107487774 | | SAND POINT AREA | | SPILLS |
| SEATTLE | S105991875 | KING CO METRO TRANSIT | SANDPOINT WAY AT NE 62ND | | SPILLS |
| SEATTLE | S106239226 | A & R SAWING & DRILLING | I-5 SB BEFORE M L KING WAY EXIT | | SPILLS |
| SEATTLE | 2005626119 | 7001 SEA VIEW AVE | 7001 SEA VIEW AVE | | ERNS |
| SEATTLE | 2005607997 | 7001 SEA VIEW AVE NE | 7001 SEA VIEW AVE NE | | ERNS |
| SEATTLE | 8717052 | SEA FIRST BLDG. 36TH FLOOR E.F. HUTTON | SEA FIRST BLDG. 36TH FLOOR E.F. HUTTON | | ERNS |
| SEATTLE | 2000522940 | 6017 SEA VIEW | 6017 SEA VIEW | 0 | ERNS |

KING COUNTY, WA - ORPHAN SUMMARY

| City | EDR ID | Site Name | Site Address | Zip | Database(s) |
|---------|------------|--|--|-----|-------------|
| SEATTLE | 91050256 | | SEA- TAC AIRPORT (FEDEX TERM) | | HMIRS |
| SEATTLE | 97409637 | SEABORN MARINA | SEABORN MARINA | | ERNS |
| SEATTLE | S107154173 | ALAMO CAR RENTALS | SEATAC AIRPORT | | SPILLS |
| SEATTLE | 20017136 | | SEATAC INTERNATIONAL AIRPORT | | HMIRS |
| SEATTLE | S107476151 | OLYMPIC PIPELINE | SEATAC AIRPORT | | SPILLS |
| SEATTLE | 99651934 | SEATEC AIRPORT ON NORTH SATELLITE N-13 | SEATEC AIRPORT ON NORTH SATELLITE N-13 | | ERNS |
| SEATTLE | S107156388 | WA STATE FERRIES | SEATTLE - BREMERTON FERRY RUN | | SPILLS |
| SEATTLE | 96040398 | | SEATTLE SUBDIVISION | | HMIRS |
| SEATTLE | 95101076 | | SEATTLE BN RAILROAD | | HMIRS |
| SEATTLE | 94100619 | | SEATTLE SUBDIVISION | | HMIRS |
| SEATTLE | 2003652988 | SEATTLE INTERNATINAL AIRPORT | SEATTLE INTERNATINAL AIRPORT | | ERNS |
| SEATTLE | 90203969 | SEATTLE TACOMA INTERN. AIRPORT 17801 PACIFIC HWY S. | SEATTLE TACOMA INTERN. AIRPORT 17801 PACIFIC HWY S. | | ERNS |
| SEATTLE | 94405701 | SEATTLE HBR AREA OF PIER 90-91 | SEATTLE HBR AREA OF PIER 90-91 | | ERNS |
| SEATTLE | 99630085 | SEATTLE YARD | SEATTLE YARD | | ERNS |
| SEATTLE | 99636078 | SEATTLE PIER 90 | SEATTLE PIER 90 | | ERNS |
| SEATTLE | 2000673219 | SEATTLE BERTH AL4 | SEATTLE BERTH AL4 | | ERNS |
| SEATTLE | 90165294 | SEATTLE YAGHT CLUB, 1807 E. HANLEY | SEATTLE YAGHT CLUB, 1807 E. HANLEY | | ERNS |
| SEATTLE | S106706415 | GLACIER FISH COMPANY | SEATTLE WATER FRONT | | SPILLS |
| SEATTLE | S107673315 | UNKNOWN | WEST SEATTLE BRIDGE | | SPILLS |
| SEATTLE | S107476148 | UNKNOWN | SEATTLE SHIPYARD (ALASKA MARINE?) | | SPILLS |
| SEATTLE | S105400330 | | SEATTLE YARD | | SPILLS |
| SEATTLE | S105393839 | BOAT OWNER | SEATTLE LOCKS | | SPILLS |
| SEATTLE | 2004744817 | SEATTLE RAIL YARD | SEATTLE RAIL YARD | | ERNS |
| SEATTLE | 92270017 | SEATTLE, WA | SEATTLE, WA | | ERNS |
| SEATTLE | 2004714598 | SEAVIEW AVE NW | SEAVIEW AVE NW | | ERNS |
| SEATTLE | 99625497 | SEAVIEW AVE SEASHOLE MARINA | SEAVIEW AVE SEASHOLE MARINA | | ERNS |
| SEATTLE | S106238611 | | SEAVIEW AVE NW | | SPILLS |
| SEATTLE | S107673368 | | 78001 SEAVIEW AVE NW | | SPILLS |
| SEATTLE | S107487373 | CITY OF SEATTLE (?) | 8800 SEAVIEW AVENUE NW | | SPILLS |
| SEATTLE | S105399764 | | 6017 SEAVIEW DRIVE | | SPILLS |
| SEATTLE | S105398634 | UNKNOWN | SEAVIEW AVE NW - NEAR 6500? | | SPILLS |
| SEATTLE | S103350789 | AURORA HOUSEHOLD HAZ-SITE - MRW | 8100 SECOND AVENUE S | | SWF/LF |
| SEATTLE | S103350801 | SOUTH TS / SOUTH HHW FACILITY - MRW | 7800 SECOND AVENUE S | | SWF/LF |
| SEATTLE | S107487788 | UNK | SEE LAT/LONG | | SPILLS |
| SEATTLE | S105391356 | UNITED VAN LINES | 3RD / SENECA DOWNTOWN | | SPILLS |
| SEATTLE | 877354 | SEVERAL SMALL CONTAINERS OF AN OIL OR PAINT THINNER | SEVERAL SMALL CONTAINERS OF AN OIL OR PAINT THINNER | | ERNS |
| SEATTLE | 2002614480 | 7102 SEWER PARK AVE | 7102 SEWER PARK AVE | 0 | ERNS |
| SEATTLE | 98436325 | SHEEN SIZE: 20 FT X 20 FT / RAINBOW | SHEEN SIZE: 20 FT X 20 FT / RAINBOW | | ERNS |
| SEATTLE | 98436381 | SHEEN SIZE: 500 FT X 60 FT / COLOR: "OLD OIL | SHEEN SIZE: 500 FT X 60 FT / COLOR: "OLD OIL | | ERNS |
| SEATTLE | 98425038 | SHEEN SIZE: 1600 FT X 25 FT / RAINBOW | SHEEN SIZE: 1600 FT X 25 FT / RAINBOW | | ERNS |
| SEATTLE | 98427364 | SHEEN SIZE: 100FT X 300FT SHEEN COLOR: RAINBOW | SHEEN SIZE: 100FT X 300FT SHEEN COLOR: RAINBOW | | ERNS |
| SEATTLE | 98422906 | SHEEN SIZE: UNKNOWN / COLOR: DARK SMELL: UNKNOWN / WEATHER:U | SHEEN SIZE: UNKNOWN / COLOR: DARK SMELL: UNKNOWN / WEATHER:U | | ERNS |

KING COUNTY, WA - ORPHAN SUMMARY

| City | EDR ID | Site Name | Site Address | Zip | Database(s) |
|---------|------------|---|---|-----|-------------|
| SEATTLE | 98462755 | SHEEN SIZE: 60 FT X 30 FT / COLOR: WEATHERED | SHEEN SIZE: 60 FT X 30 FT / COLOR: WEATHERED | | ERNS |
| SEATTLE | 98420170 | SHEEN SIZE: 50 FT X 50 FT / RAINBOW | SHEEN SIZE: 50 FT X 50 FT / RAINBOW | | ERNS |
| SEATTLE | 98420532 | SHEEN SIZE: UNKNOWN | SHEEN SIZE: UNKNOWN | | ERNS |
| SEATTLE | 98464482 | SHEEN SIZE: 30 YDS / COLOR: WHITE ANDFOAMY | SHEEN SIZE: 30 YDS / COLOR: WHITE ANDFOAMY | | ERNS |
| SEATTLE | 98464934 | SHEEN SIZE: 10FT X 400FT | SHEEN SIZE: 10FT X 400FT | | ERNS |
| SEATTLE | 98469223 | SHEEN SIZE: 100 FT X 100 FT / COLOR: RAINBOW | SHEEN SIZE: 100 FT X 100 FT / COLOR: RAINBOW | | ERNS |
| SEATTLE | 98440952 | SHEEN SIZE: UNKNOWN BY THE CALLER | SHEEN SIZE: UNKNOWN BY THE CALLER | | ERNS |
| SEATTLE | 98451204 | SHEEN SIZE: UNKNOWN SHEEN COLOR: UNKNOWN MATERIAL IS SUSPE | SHEEN SIZE: UNKNOWN SHEEN COLOR: UNKNOWN / MATERIAL IS SUSPE | | ERNS |
| SEATTLE | 98451084 | SHEEN SIZE: UNKNOWN SIZE AND COLOR | SHEEN SIZE: UNKNOWN SIZE AND COLOR | | ERNS |
| SEATTLE | 98451082 | SHEEN SIZE: UNKNOWN SIZE AND COLOR | SHEEN SIZE: UNKNOWN SIZE AND COLOR | | ERNS |
| SEATTLE | 98466485 | SHEEN SIZE:500' X 500' | SHEEN SIZE:500' X 500' | | ERNS |
| SEATTLE | 98445733 | SHEEN SIZE: 1000 SQUARE FT / UNKNOWN COLOR | SHEEN SIZE: 1000 SQUARE FT / UNKNOWN COLOR | | ERNS |
| SEATTLE | S107474940 | UNKNOWN | SHEEN ON LAKE UNION | | SPILLS |
| SEATTLE | 98468885 | SHEEN SIZE:50 BY 50 YDS / COLOR: RAINBOW | SHEEN SIZE:50 BY 50 YDS / COLOR: RAINBOW | | ERNS |
| SEATTLE | 98466051 | SHEEN SIZE:UNKNOWN / COLOR:RAINBOW | SHEEN SIZE:UNKNOWN / COLOR:RAINBOW | | ERNS |
| SEATTLE | 98461365 | SHEEN SIZE: 2 BLOCKS LONG COLOR: RAINBOW | SHEEN SIZE: 2 BLOCKS LONG COLOR: RAINBOW | | ERNS |
| SEATTLE | 98438069 | SHEEN SIZE:250FT X 500FT / RAINBOW | SHEEN SIZE:250FT X 500FT / RAINBOW | | ERNS |
| SEATTLE | 98423440 | SHEEN SIZE: 100FT X 100FT SHEEN COLOR: GRAYISH | SHEEN SIZE: 100FT X 100FT SHEEN COLOR: GRAYISH | | ERNS |
| SEATTLE | 98461423 | SHEEN SIZE: 20 FT X 100 FT / COLOR: BLUE / SMELLS LIKE CREAS | SHEEN SIZE: 20 FT X 100 FT / COLOR: BLUE / SMELLS LIKE CREAS | | ERNS |
| SEATTLE | 98423491 | SHEEN SIZE: 100FT X 200FT RAINBOW IN COLOR | SHEEN SIZE: 100FT X 200FT RAINBOW IN COLOR | | ERNS |
| SEATTLE | 91206330 | SHEEN ON WATER HANJIN PIER/FERRY TERMINA | SHEEN ON WATER HANJIN PIER/FERRY TERMINA | | ERNS |
| SEATTLE | 98461115 | SHEEN SIZE:UNKNOWN / COLOR:WHITE | SHEEN SIZE:UNKNOWN / COLOR:WHITE | | ERNS |
| SEATTLE | 98436910 | SHEEN SIZE: SEVERAL HUNDRED YARDS ACROSS / SHEEN COLOR: RAIN | SHEEN SIZE: SEVERAL HUNDRED YARDS ACROSS / SHEEN COLOR: RAIN | | ERNS |
| SEATTLE | 98431242 | SHEEN SIZE:300 BY 300 FT / COLOR: PURPLE AND GREEN | SHEEN SIZE:300 BY 300 FT / COLOR: PURPLE AND GREEN | | ERNS |
| SEATTLE | 98433357 | SHEEN SIZE:150 TO 200 SQ FT / COLOR: RAINBOW / SMELLS LIKE D | SHEEN SIZE:150 TO 200 SQ FT / COLOR: RAINBOW / SMELLS LIKE D | | ERNS |
| SEATTLE | 98435297 | SHEEN SIZE: 150 YDS X 60 YDS / RAINBOW COLORED WITH HEAVY DI | SHEEN SIZE: 150 YDS X 60 YDS / RAINBOW COLORED WITH HEAVY DI | | ERNS |
| SEATTLE | 91200222 | SHELL SHOAL BAY MARINA | SHELL SHOAL BAY MARINA | | ERNS |
| SEATTLE | 2005633109 | 4601 SHIL SHOLE AVE N.W. | 4601 SHIL SHOLE AVE N.W. | | ERNS |
| SEATTLE | 2005615438 | 4561 SHIL SHOAL AVE. | 4561 SHIL SHOAL AVE. | | ERNS |
| SEATTLE | 2004715539 | SHIL SHOLE MARINA | SHIL SHOLE MARINA | | ERNS |
| SEATTLE | 98419276 | 5219 SHIL SHOL AVE | 5219 SHIL SHOL AVE | | ERNS |
| SEATTLE | 98440120 | SHIL SHOLE MARINA | SHIL SHOLE MARINA | | ERNS |
| SEATTLE | 99612623 | SHIL SHOLE MARINA | SHIL SHOLE MARINA | | ERNS |
| SEATTLE | 2001565773 | 5219 SHIL SHOAL NW | 5219 SHIL SHOAL NW | 0 | ERNS |
| SEATTLE | 2000540743 | SHIL SHOLE MARINA | SHIL SHOLE MARINA | 0 | ERNS |
| SEATTLE | S107673103 | | SHILESHOE BAY MARINA | | SPILLS |
| SEATTLE | 90183709 | 4733 SHILL SHOLE RD DOCK D | 4733 SHILL SHOLE RD DOCK D | | ERNS |
| SEATTLE | 91228504 | 4733 SHILL SHOLE RD | 4733 SHILL SHOLE RD | | ERNS |

KING COUNTY, WA - ORPHAN SUMMARY

| City | EDR ID | Site Name | Site Address | Zip | Database(s) |
|---------|------------|--|--|-----|-------------|
| SEATTLE | 2002603623 | SHILL SHOAL MARINA | SHILL SHOAL MARINA | 0 | ERNS |
| SEATTLE | 99613133 | SHILSHO MARINE PUGET SOUND | SHILSHO MARINE PUGET SOUND | | ERNS |
| SEATTLE | S107155339 | SEMIDI | SHILSHOAL MARINA | | SPILLS |
| SEATTLE | 99616648 | SHILSHOAL BAY MARINA | SHILSHOAL BAY MARINA | | ERNS |
| SEATTLE | 2005622949 | SHILSHOAL BAY | SHILSHOAL BAY | | ERNS |
| SEATTLE | 99612714 | 4601 SHILSHOAL AVE NW | 4601 SHILSHOAL AVE NW | | ERNS |
| SEATTLE | 99626680 | 5265 SHILSHOAL AVE STIMSON MARINA SLIP E 2 | 5265 SHILSHOAL AVE STIMSON MARINA SLIP E 2 | | ERNS |
| SEATTLE | 2000527537 | SHILSHOAL BAY MARINA | SHILSHOAL BAY MARINA | 0 | ERNS |
| SEATTLE | S107155988 | UNKNOWN | 5262 SHILSHOLE ANE NW ON LAKE UNION. THE | | SPILLS |
| SEATTLE | S107154039 | | SHILSHOLE MARINA | | SPILLS |
| SEATTLE | S107155670 | UNK | SHILSHOLE MARINA | | SPILLS |
| SEATTLE | 90179977 | SHILSHOLE BAY MARINA, M DOCK | SHILSHOLE BAY MARINA, M DOCK | | ERNS |
| SEATTLE | 2005612788 | SHILSHOLE AVE NW | SHILSHOLE AVE NW | | ERNS |
| SEATTLE | 99626461 | SHILSHOLE MARINA PUGET SOUND | SHILSHOLE MARINA PUGET SOUND | | ERNS |
| SEATTLE | 97412893 | SHILSHOLE BAY SAMON POINT | SHILSHOLE BAY SAMON POINT | | ERNS |
| SEATTLE | 94404849 | SHILSHOLE BAY MARINA I DOCK | SHILSHOLE BAY MARINA I DOCK | | ERNS |
| SEATTLE | 94395781 | 460 SHILSHOLE AVE NW STAGING YARD | 460 SHILSHOLE AVE NW STAGING YARD | | ERNS |
| SEATTLE | S106563586 | | SHILSHOLE BAY MARINA | | SPILLS |
| SEATTLE | S106706290 | | SHILSHOLE BAY MARINA | | SPILLS |
| SEATTLE | S107480362 | UNKNOWN | AT SHILSHOLE MARINA | | SPILLS |
| SEATTLE | S107480361 | PORT OF SEATTLE | AT SHILSHOLE MARINA. | | SPILLS |
| SEATTLE | 92266589 | SHILSHOLE MARINA A23 | SHILSHOLE MARINA A23 | | ERNS |
| SEATTLE | 878619 | SHILSHOLE BAY MARINA, PORT OF SEATTLE SEA VIEW AVE | SHILSHOLE BAY MARINA, PORT OF SEATTLE SEA VIEW AVE | | ERNS |
| SEATTLE | S105398383 | UNKNOWN | SHILSHOLE MARINA | | SPILLS |
| SEATTLE | S105396841 | JOHN PRINCE | SHILSHOLE MARINA | | SPILLS |
| SEATTLE | S105396123 | UNKNOWN | SHILSHOLE MARINA | | SPILLS |
| SEATTLE | S105394130 | VESSEL OWNER | SHILSHOLE MARINA | | SPILLS |
| SEATTLE | S105392692 | TRUCKING COMPANY | SHILSHOLE MARINA | | SPILLS |
| SEATTLE | S105392654 | BOAT OWNER | SHILSHOLE MARINA | | SPILLS |
| SEATTLE | S105390605 | UNKNOWN | SHILSHOLE MARINA VICINITY | | SPILLS |
| SEATTLE | S105390369 | FISHERIES | SHILSHOLE AVE, BALLARD MILL MARINA | | SPILLS |
| SEATTLE | S105389343 | UNK | SHILSHOLE MARINA | | SPILLS |
| SEATTLE | S105389280 | FISHING | SHILSHOLE BAY MARINA, -A- DOCK | | SPILLS |
| SEATTLE | 93307384 | SHILSHOLE MARINA PUGET SOUND | SHILSHOLE MARINA PUGET SOUND | | ERNS |
| SEATTLE | 91240789 | 4733 SHILSHOLE BALLARD MILL MARINA ALPHA DOCK | 4733 SHILSHOLE BALLARD MILL MARINA ALPHA DOCK | | ERNS |
| SEATTLE | S106705638 | | SHILSHOLE MARINA, NEAR DOCK F | | SPILLS |
| SEATTLE | S107156227 | UNKNOWN | SHILSHOLE BAY MARINA | | SPILLS |
| SEATTLE | 98461281 | SHILSHOLE MARINA H-DOCK | SHILSHOLE MARINA H-DOCK | | ERNS |
| SEATTLE | 2001563625 | SHILSHOLE MARINA | SHILSHOLE MARINA | 0 | ERNS |
| SEATTLE | 2000524487 | SHILSHOLE AVE | SHILSHOLE AVE | 0 | ERNS |
| SEATTLE | S105397092 | UNKNOWN - REFUELER OR REFUELEE | 5219 SHILSONE NW | | SPILLS |
| SEATTLE | 90177062 | SHIP CHANNEL | SHIP CHANNEL | | ERNS |
| SEATTLE | 98452312 | SHIP CANAL BRIDGE SOUTH SIDE/PIER 21 | SHIP CANAL BRIDGE SOUTH SIDE/PIER 21 | | ERNS |
| SEATTLE | 93335323 | SHIP CANAL 900 BLOCK | SHIP CANAL 900 BLOCK | | ERNS |
| SEATTLE | S107487782 | | SHIP CANAL | | SPILLS |

KING COUNTY, WA - ORPHAN SUMMARY

| City | EDR ID | Site Name | Site Address | Zip | Database(s) |
|---------|------------|--|--|-----|-------------|
| SEATTLE | S107487746 | WESTERN TOW BOAT | SHIP CANAL | | SPILLS |
| SEATTLE | S107476374 | FISHING | SHIP CANAL BALLARD | | SPILLS |
| SEATTLE | S107486581 | | SHIP CANAL GOING TO LAKE UNION | | SPILLS |
| SEATTLE | S107486539 | | SHIP CANAL | | SPILLS |
| SEATTLE | S107481548 | | SHIP CANAL | | SPILLS |
| SEATTLE | S107477935 | HOECHST EXPRESS | SHIP TERMINAL #18 2 | | SPILLS |
| SEATTLE | 92266720 | SHIP CANAL WEST COMMODORE WAY | SHIP CANAL WEST COMMODORE WAY | | ERNS |
| SEATTLE | 8722606 | SHIP CANAL | SHIP CANAL | | ERNS |
| SEATTLE | S107156228 | UNKNOWN | SHIP CANAL, WEST OF BALLARD BRIDG | | SPILLS |
| SEATTLE | 2004723775 | SHIP CANAL | SHIP CANAL | | ERNS |
| SEATTLE | 99651909 | SHIP CANAL / 5320 28TH AVE NORTHWEST | SHIP CANAL / 5320 28TH AVE NORTHWEST | | ERNS |
| SEATTLE | 2000673228 | KE SHIPYARD 1441 NORTH NORTH LAKE WAY | KE SHIPYARD 1441 NORTH NORTH LAKE WAY | | ERNS |
| SEATTLE | 91204918 | 4733 SHISHALE NW BALLARD MILL MARINA | 4733 SHISHALE NW BALLARD MILL MARINA | | ERNS |
| SEATTLE | 91203192 | 4733 SHISHALE NW BALLARD MILL MARINA | 4733 SHISHALE NW BALLARD MILL MARINA | | ERNS |
| SEATTLE | 2002623456 | 5219 SHISHOLE AVE NW | 5219 SHISHOLE AVE NW | 0 | ERNS |
| SEATTLE | 2002604336 | 5219 SHISHOLE AVE NW | 5219 SHISHOLE AVE NW | 0 | ERNS |
| SEATTLE | 2005629850 | SOUTH SHORE OF MOURY ISLAND | SOUTH SHORE OF MOURY ISLAND | | ERNS |
| SEATTLE | S107673310 | | WEST SHORE OF ELLIOTT BAY | | SPILLS |
| SEATTLE | 99609966 | NORTH SHORE OF LAKE UNION | NORTH SHORE OF LAKE UNION | | ERNS |
| SEATTLE | 90191104 | 4250 SE SHORELAND DR. 30' OFFSHORE LK. W | 4250 SE SHORELAND DR. 30' OFFSHORE LK. W | | ERNS |
| SEATTLE | S107156102 | UNKNOWN | EAST SIDE OF LAKE UNION | | SPILLS |
| SEATTLE | S107154065 | | SOUTH SIDE OF 520 NEAR MADISON PARK | | SPILLS |
| SEATTLE | S107155663 | UNK | NORTH SIDE - FREEMONT STREET BRIDGE | | SPILLS |
| SEATTLE | 2000670058 | SIDE OF BALLARD B15TH AVE NORTHWEST | SIDE OF BALLARD B15TH AVE NORTHWEST | | ERNS |
| SEATTLE | S105465422 | | EAST SIDE | | SPILLS |
| SEATTLE | 90180006 | W SIDE OF 15TH AVE | W SIDE OF 15TH AVE | | ERNS |
| SEATTLE | 97412873 | WEST SIDE OF LAKE UNION | WEST SIDE OF LAKE UNION | | ERNS |
| SEATTLE | 90151373 | SOUTH SIDE OF THE CANAL ENTRANCE TO LAKE UNION | SOUTH SIDE OF THE CANAL ENTRANCE TO LAKE UNION | | ERNS |
| SEATTLE | 99610641 | EAST SIDE OF LAKE UNION | EAST SIDE OF LAKE UNION | | ERNS |
| SEATTLE | 8862568 | EAST SIDE OF DUWAMISH RIVER | EAST SIDE OF DUWAMISH RIVER | | ERNS |
| SEATTLE | 8859882 | WEST SIDE OF PIER SEATTLE SHIP CHANNEL | WEST SIDE OF PIER SEATTLE SHIP CHANNEL | | ERNS |
| SEATTLE | 96511946 | WEST SIDE OF EAST MARGINA PLANT 2 FACILITY | WEST SIDE OF EAST MARGINA PLANT 2 FACILITY | | ERNS |
| SEATTLE | 94389403 | WEST SIDE OF SEATTLE YACHT CLUB | WEST SIDE OF SEATTLE YACHT CLUB | | ERNS |
| SEATTLE | 94373109 | NORTH SIDE OF BAINBRIDGE ISLAND NEAR PORT MADISON MARINA | NORTH SIDE OF BAINBRIDGE ISLAND NEAR PORT MADISON MARINA | | ERNS |
| SEATTLE | S107480639 | UNKNOWN | NORTH SIDE OF 1ST AVE SO BRIDGE | | SPILLS |
| SEATTLE | S107479222 | COASTAL MERCHANT | SOUTH SIDE - EAST OF BALLARD BRIDGE | | SPILLS |
| SEATTLE | S105993508 | KITSAP HARBOR TOURS | EAST SIDE OF FUEL DOCK | | SPILLS |
| SEATTLE | 96482112 | EAST SIDE OF LAKE UNION | EAST SIDE OF LAKE UNION | | ERNS |
| SEATTLE | S107156274 | UNKNOWN - POSSIBLY HOUSE BOAT(S) | WEST SIDE OF LAKE UNION - BY HOUSEBOATS | | SPILLS |
| SEATTLE | S107156270 | UNKNOWN | WEST SIDE OF MONTLAKE BRIDGE | | SPILLS |
| SEATTLE | S107156170 | UNKNOWN | NORTH SIDE OF THE I-90 BRIDGE | | SPILLS |
| SEATTLE | 2000530575 | NORTH SIDE OF NORTHWEST | NORTH SIDE OF NORTHWEST | 0 | ERNS |
| SEATTLE | 2000526474 | EAST SIDE OF LAKE UNION | EAST SIDE OF LAKE UNION | 0 | ERNS |
| SEATTLE | 96482177 | SINCLAIR INLET | SINCLAIR INLET | | ERNS |
| SEATTLE | S107478889 | ROADWAY EXPRESS | 3300 SIXTH AVE SO. DRAIN ON NE SIDE OF B | | SPILLS |

KING COUNTY, WA - ORPHAN SUMMARY

| City | EDR ID | Site Name | Site Address | Zip | Database(s) |
|---------|------------|--|--|-----|-------------|
| SEATTLE | S107155483 | SUSPECT OCEAN RESURFACING | SKATEBOARD PARK BY SEATTLE CENTER | | SPILLS |
| SEATTLE | 9998080791 | | SLACY YARD | | HMIRS |
| SEATTLE | 2005633645 | SLIP 15 | SLIP 15 | | ERNS |
| SEATTLE | 2003650009 | SLIP 15 DOCK 7 | SLIP 15 DOCK 7 | | ERNS |
| SEATTLE | 92292153 | SLIP 4 DUWAMISH RIVER, JUST OFF E. MARGINAL WAY SO. BARGE #2 | SLIP 4 DUWAMISH RIVER, JUST OFF E. MARGINAL WAY SO. BARGE #2 | | ERNS |
| SEATTLE | S105395530 | VESSEL OWNER | SLIP L32 | | SPILLS |
| SEATTLE | 2002591490 | SLIP G-9 | SLIP G-9 | 0 | ERNS |
| SEATTLE | 2002022324 | | 7TH & SNOGUALMIE | | HMIRS |
| SEATTLE | 2004060826 | | 12855 48TH SO | | HMIRS |
| SEATTLE | 99626536 | .50MI SOUTH OF PT WELLS/ .25MI OFF RICHMOND BEACH | .50MI SOUTH OF PT WELLS/ .25MI OFF RICHMOND BEACH | | ERNS |
| SEATTLE | S105387738 | UNK | 1 MI SOUTH OF HARBOR ISLAND | | SPILLS |
| SEATTLE | S105805994 | GREEN LAKE LANDFILL SITE | NORTH, SOUTH, EAST, WEST PERIMETER OF GREEN LAKE. | | SWF/LF |
| SEATTLE | 96060704 | | SOUTHBOUND I-5 EXIT #152 | | HMIRS |
| SEATTLE | 2005609104 | 1202 S. SOUTHER ST | 1202 S. SOUTHER ST | | ERNS |
| SEATTLE | 97408710 | SOUTHERN END OF LAKE UNION | SOUTHERN END OF LAKE UNION | | ERNS |
| SEATTLE | 2005613188 | 1225 S. SOUTHERN | 1225 S. SOUTHERN | | ERNS |
| SEATTLE | S107480379 | BP GASOLINE STATION | SOUTHPARK / 14TH AVE S | | SPILLS |
| SEATTLE | 2005628166 | AT SPOKANE ST. | AT SPOKANE ST. | | ERNS |
| SEATTLE | S105888668 | SEA HORSE | SPOKANE STREET BRIDGE | | SPILLS |
| SEATTLE | S107487781 | | SPOKANE ST | | SPILLS |
| SEATTLE | S107487235 | | SPOKANE ST | | SPILLS |
| SEATTLE | S107154666 | GLACIER NORTHWEST - SEATTLE PLANT | SPOKANE STREET EXIT | | SPILLS |
| SEATTLE | S107156237 | UNKNOWN | SPOKANE ST TO HARBOR ISLAND BRIDGE | | SPILLS |
| SEATTLE | S107156236 | UNKNOWN | SPOKANE ST SWING BRIDGE | | SPILLS |
| SEATTLE | S106238575 | LAKESHORE CONSTRUCTION | 5358 28TH ST | | SPILLS |
| SEATTLE | 95050556 | | 5TH ST | | HMIRS |
| SEATTLE | 2002085620 | | 2006 146TH ST | | HMIRS |
| SEATTLE | S107474747 | GAS STATION | 5100 25TH ST | | SPILLS |
| SEATTLE | S105394504 | UNKNOWN | 3809 98TH ST ON S. SIDE OF ST. | | SPILLS |
| SEATTLE | S107155046 | PAINT CONTRACTOR | 4943 85TH ST, CREEK IN SANDPOINT GOLF CO | | SPILLS |
| SEATTLE | S107154084 | | STAN SAYRES PITS | | SPILLS |
| SEATTLE | S107480367 | UNKNOWN | STANLEY S. / S. HARDY | | SPILLS |
| SEATTLE | 2000670550 | S STATION LAKE UNION | S STATION LAKE UNION | | ERNS |
| SEATTLE | 99629125 | STIMSON MARINA 5265 SHILSHOAL AVE NW | STIMSON MARINA 5265 SHILSHOAL AVE NW | | ERNS |
| SEATTLE | S107476115 | UNKNOWN | STIMSON MARINA, DOCK G | | SPILLS |
| SEATTLE | S105393596 | UNKNOWN | STORM DRAIN - 1609 15TH AVE W | | SPILLS |
| SEATTLE | S105392759 | UNKNOWN | UP STREAM OF 20TH AVE NE | | SPILLS |
| SEATTLE | 2004714102 | 5358 28TH STREET | 5358 28TH STREET | | ERNS |
| SEATTLE | S107481497 | CARLAND AUTO SALES | 3214NE 140TH STREET | | SPILLS |
| SEATTLE | 2000551125 | SUB: SEATTLE | SUB: SEATTLE | 0 | ERNS |
| SEATTLE | 90165291 | SUNSET BLVD OFF RAMP 405 N BOUND | SUNSET BLVD OFF RAMP 405 N BOUND | | ERNS |
| SEATTLE | 98446492 | M/V SUNSET BAY BALLARD LOCKS CHITTENDALE LOCKS | M/V SUNSET BAY BALLARD LOCKS CHITTENDALE LOCKS | | ERNS |
| SEATTLE | 8718451 | SUPPLY PIER | SUPPLY PIER | | ERNS |
| SEATTLE | 94370777 | SUPPORT CENTER SEATTLE | SUPPORT CENTER SEATTLE | | ERNS |

KING COUNTY, WA - ORPHAN SUMMARY

| City | EDR ID | Site Name | Site Address | Zip | Database(s) |
|---------|------------|--|--|-----|-------------|
| SEATTLE | 92080389 | | 11 ST SW | | HMIRS |
| SEATTLE | 8862325 | T-J'S CANS R US | T-J'S CANS R US | | ERNS |
| SEATTLE | S105395674 | UNKNOWN | TAKEN FROM 1015 SW 117TH | | SPILLS |
| SEATTLE | S106782470 | | 11560 TAYLOR FLATS ROAD | | CDL |
| SEATTLE | S107154096 | | TERMINAL 30 / 19 FOOT MARKER | | SPILLS |
| SEATTLE | S107154095 | | TERMINAL 18 | | SPILLS |
| SEATTLE | S107155306 | SANTA BARBARA | TERMINAL 18 - HARBOR ISLAND | | SPILLS |
| SEATTLE | S107154917 | MITCHELL BROS. TRUCK LINE | TERMINAL 18 - HARBOR AVE SW | | SPILLS |
| SEATTLE | 90174989 | TERMINAL 115 DUWAMISH RIVER | TERMINAL 115 DUWAMISH RIVER | | ERNS |
| SEATTLE | S106846560 | | TERMINAL 115 | | SPILLS |
| SEATTLE | 99606456 | TERMINAL 46 | TERMINAL 46 | | ERNS |
| SEATTLE | 8716983 | TERMINAL 28 | TERMINAL 28 | | ERNS |
| SEATTLE | 8853055 | TERMINAL 18 ALONGSIDE SHED 5 | TERMINAL 18 ALONGSIDE SHED 5 | | ERNS |
| SEATTLE | S106846534 | OOCL | TERMINAL 18 | | SPILLS |
| SEATTLE | 94391252 | TERMINAL NO.5 AMERICAN PRESIDENT LINES | TERMINAL NO.5 AMERICAN PRESIDENT LINES | | ERNS |
| SEATTLE | 94378500 | TERMINAL 25 3225 EAST MARGINAL WAY S. | TERMINAL 25 3225 EAST MARGINAL WAY S. | | ERNS |
| SEATTLE | 98420107 | TERMINAL NO.5 AMERICAN PRESIDENT LINES | TERMINAL NO.5 AMERICAN PRESIDENT LINES | | ERNS |
| SEATTLE | 99649590 | TERMINAL 90-91 | TERMINAL 90-91 | | ERNS |
| SEATTLE | 2003642442 | TERMINAL FIVE | TERMINAL FIVE | | ERNS |
| SEATTLE | 94376838 | TERMINAL 105 | TERMINAL 105 | | ERNS |
| SEATTLE | 97415179 | TERMINAL 25 | TERMINAL 25 | | ERNS |
| SEATTLE | 93329010 | TERMINAL NO.107 FEDERAL CENTER SOUTH | TERMINAL NO.107 FEDERAL CENTER SOUTH | | ERNS |
| SEATTLE | 93325555 | TERMINAL 106 W. 7TH AVE. SO. AND SO. NEVADA . CHIEF CAMBELL | TERMINAL 106 W. 7TH AVE. SO. AND SO. NEVADA . CHIEF CAMBELL | | ERNS |
| SEATTLE | S106706382 | PORT OF SEATTLE | TERMINAL 18 | | SPILLS |
| SEATTLE | S105790022 | KINDER MORGAN | TERMINAL 18 | | SPILLS |
| SEATTLE | S107672992 | | TERMINAL 18 | | SPILLS |
| SEATTLE | S107672711 | | TERMINAL 91 | | SPILLS |
| SEATTLE | S107474944 | WHOLESALE OIL | TERMINAL (7318 4TH AVE SO?) | | SPILLS |
| SEATTLE | S107474934 | WA DOT FERRIES | TERMINAL 15 | | SPILLS |
| SEATTLE | S107474897 | UNKNOWN | TERMINAL 90 | | SPILLS |
| SEATTLE | S107487845 | | TERMINAL 18 - EAST WATERWAY | | SPILLS |
| SEATTLE | S107474582 | UNKNOWN | TERMINAL 18 ON EAST DUWAMISH | | SPILLS |
| SEATTLE | S107474517 | PACIFIC MOLASSES | TERMINAL 18 | | SPILLS |
| SEATTLE | S107486767 | MANSON CONSTRUCTION | TERMINAL 90 | | SPILLS |
| SEATTLE | S107475968 | UNKNOWN | TERMINAL 90 / 91 | | SPILLS |
| SEATTLE | S105393565 | BARGE CO | TERMINAL 18 | | SPILLS |
| SEATTLE | S105391630 | ISLAND TUG & BARGE | TERMINAL 18, EAST WATERWAY DREDGE SITE | | SPILLS |
| SEATTLE | 98465655 | TERMINAL 25 EAST WATERWAY | TERMINAL 25 EAST WATERWAY | | ERNS |
| SEATTLE | 91237914 | TERMINAL 25 PORT OF SEATTLE | TERMINAL 25 PORT OF SEATTLE | | ERNS |
| SEATTLE | S107156360 | VESSEL OWNER | TERMINAL 91 | | SPILLS |
| SEATTLE | S107154787 | KINDER MORGAN | TERMINAL 18 - BERTH 4 | | SPILLS |
| SEATTLE | S107154718 | HOLLAND AMERICAN CRUISE | TERMINAL 30 SOUTH BERTH | | SPILLS |
| SEATTLE | S107156253 | UNKNOWN | TERMINAL 88 | | SPILLS |
| SEATTLE | 91220724 | TERMINAL 30 | TERMINAL 30 | | ERNS |
| SEATTLE | 91218885 | TERMINAL 18 DUWAMISH WATERWAY | TERMINAL 18 DUWAMISH WATERWAY | | ERNS |
| SEATTLE | 91210731 | TERMINAL 105 | TERMINAL 105 | | ERNS |

KING COUNTY, WA - ORPHAN SUMMARY

| City | EDR ID | Site Name | Site Address | Zip | Database(s) |
|---------|------------|---|---|-----|-------------|
| SEATTLE | 2001566051 | TERMINAL 23 | TERMINAL 23 | 0 | ERNS |
| SEATTLE | 2001567517 | TERMINAL 20 / BERTH 1 | TERMINAL 20 / BERTH 1 | 0 | ERNS |
| SEATTLE | 2000531646 | TERMINAL 115 | TERMINAL 115 | 0 | ERNS |
| SEATTLE | S105393964 | CONSTRUCTION COMPANY | TERRY AVE BETWEEN PIKE / WARREN | | SPILLS |
| SEATTLE | 90273113 | TERRY/LANDER HALL UNIV OF WASH CAMPUS | TERRY/LANDER HALL UNIV OF WASH CAMPUS | | ERNS |
| SEATTLE | 93308006 | TEXACO HARBOR ISLAND ELLIOT BAY | TEXACO HARBOR ISLAND ELLIOT BAY | | ERNS |
| SEATTLE | S107156073 | UNKNOWN | AT THE ELLIOTT BAY MARINA | | SPILLS |
| SEATTLE | 2004719314 | THE WEST WATER WAY | THE WEST WATER WAY | | ERNS |
| SEATTLE | S105465607 | | ON THE BOTTOM OF THE SHIP CANAL | | SPILLS |
| SEATTLE | 90161803 | AT THE FOOT OF E. 43RD ON LAKE WASHINGTON | AT THE FOOT OF E. 43RD ON LAKE WASHINGTON | | ERNS |
| SEATTLE | 2005627402 | THE FOOT OF 28TH AVE NW | THE FOOT OF 28TH AVE NW | | ERNS |
| SEATTLE | 99646931 | ON THE DUAMISH RIVER FROM SPOKANE STREET BRIDGE TO HARBOR IS | ON THE DUAMISH RIVER FROM SPOKANE STREET BRIDGE TO HARBOR IS | | ERNS |
| SEATTLE | 2003641848 | IN THE WATERWAY BETWEEN | IN THE WATERWAY BETWEEN | | ERNS |
| SEATTLE | S107474795 | ALL ALASKA FISHERIES | TO THE EAST OF 5320 28TH AVE NW | | SPILLS |
| SEATTLE | S105392196 | UNKNOWN | BY THE BALLARD BRIDGE | | SPILLS |
| SEATTLE | S105391535 | ALASKA BOAT COMPANY | IN THE LAKE WASHINGTON SHIP CANAL | | SPILLS |
| SEATTLE | S105685636 | | AT THE END OF SECOND PIER | | SPILLS |
| SEATTLE | S107153549 | | 4117 THESTY BLVD SOUTH | | SPILLS |
| SEATTLE | 99624118 | SW THISTLE STREET | SW THISTLE STREET | | ERNS |
| SEATTLE | S107156255 | UNKNOWN | THORNTON CREEK NEAR 103RD / RAVENNA | | SPILLS |
| SEATTLE | 8721575 | THORNTON CREEK INTERS. NE105 & 40TH AVE | THORNTON CREEK INTERS. NE105 & 40TH AVE | | ERNS |
| SEATTLE | S107155743 | UNKNOWN | 1151 W THURMAN ST | | SPILLS |
| SEATTLE | 90174784 | 1735 W THURMAN FUEL DOCK 4 AT FISHERMAN'S TERMINAL | 1735 W THURMAN FUEL DOCK 4 AT FISHERMAN'S TERMINAL | | ERNS |
| SEATTLE | 98468825 | 1735 THURMAN AVE FUEL DOCK/FISHERMAN TER | 1735 THURMAN AVE FUEL DOCK/FISHERMAN TER | | ERNS |
| SEATTLE | S107478699 | UNKNOWN | 173 W THURMAN ST. | | SPILLS |
| SEATTLE | S107478260 | DELTA WESTERN | 1735 THURMAN AVE SEATTLE | | SPILLS |
| SEATTLE | S106705721 | | 1511 2. THURMAN | | SPILLS |
| SEATTLE | S105392803 | PETROLEUM | 1735 W. THURMOND, FISHERMAN'S TERMINAL, | | SPILLS |
| SEATTLE | 99628047 | TIPPITT MARINA | TIPPITT MARINA | | ERNS |
| SEATTLE | 2002628639 | TODD SHIPYARD | TODD SHIPYARD | 0 | ERNS |
| SEATTLE | 99622872 | TODD'S SHIP YARD HARBOR ISLAND / BERTH 1 | TODD'S SHIP YARD HARBOR ISLAND / BERTH 1 | | ERNS |
| SEATTLE | 90182779 | TODDS SHIPYARD ON HARBOR ISLAND ELLIOT B | TODDS SHIPYARD ON HARBOR ISLAND ELLIOT B | | ERNS |
| SEATTLE | 8862450 | TOMS AUTOMOTIVE | TOMS AUTOMOTIVE | | ERNS |
| SEATTLE | 8861928 | TOP HILL AUTO LAB | TOP HILL AUTO LAB | | ERNS |
| SEATTLE | 9998071598 | | TRACK 207 | | HMIRS |
| SEATTLE | 9900005179 | | 1 N TRANSIT | | HMIRS |
| SEATTLE | 9999051230 | | 1 N TRANSIT | | HMIRS |
| SEATTLE | 2005710980 | TRANSPACIFIC OCEAN | TRANSPACIFIC OCEAN | | HMIRS |
| SEATTLE | 91230428 | 2721SW TRENTON | 2721SW TRENTON | | ERNS |
| SEATTLE | S105889206 | TRIDENT SEAFOODS | . TRIDENT SEAFOOD OLD YARD | | SPILLS |
| SEATTLE | 94405889 | TRIDENT DOCK | TRIDENT DOCK | | ERNS |
| SEATTLE | S105396702 | SEAFOODS | TRIDENT SEAFOODS SHIPYARD | | SPILLS |
| SEATTLE | 8714926 | TUCK INN,48TH AVE PAST HERTZ RENTAL | TUCK INN,48TH AVE PAST HERTZ RENTAL | | ERNS |
| SEATTLE | 96489326 | TUG | TUG | | ERNS |
| SEATTLE | 8712521 | U.S.ARMY RESERVE CENTER | U.S.ARMY RESERVE CENTER | | ERNS |

KING COUNTY, WA - ORPHAN SUMMARY

| City | EDR ID | Site Name | Site Address | Zip | Database(s) |
|---------|------------|---|---|-----|-------------|
| SEATTLE | 91230438 | 660 WEST UING | 660 WEST UING | | ERNS |
| SEATTLE | S107154101 | | UNDER THE SPOKANE ST SWING BRIDGE | | SPILLS |
| SEATTLE | S107476630 | TRANSPORTATION, WA STATE DEPT. OF | UNDER W SEATTLE BRIDGE I-5 S BBOUND | | SPILLS |
| SEATTLE | S107476223 | UNKNOWN | UNDER THE AURORA BRIDGE | | SPILLS |
| SEATTLE | S105400065 | | UNDER I-5 BRIDGE | | SPILLS |
| SEATTLE | S105398050 | UNKNOWN | UNDER 1ST AVE BRIDGE ON NORTH SHOR | | SPILLS |
| SEATTLE | S105396535 | UNK | UNDER SPOKANE STREET BRIDGE | | SPILLS |
| SEATTLE | S105390123 | UNKNOWN | UNDER THE BALLARD BRIDGE, | | SPILLS |
| SEATTLE | S105387626 | METRO TRANSIT | UNDER FREEMONT BRIDGE - N 36TH ST | | SPILLS |
| SEATTLE | 99638008 | UNDER THE BALLARD BRIDGE ON LAKE UNION NEAR BLANCH FLOWER MA | UNDER THE BALLARD BRIDGE ON LAKE UNION NEAR BLANCH FLOWER MA | | ERNS |
| SEATTLE | S107156257 | UNKNOWN | UNDER UNIVERSITY BRIDGE, WEST SIDE. | | SPILLS |
| SEATTLE | 90191098 | UNDER BALLARD BRIDGE | UNDER BALLARD BRIDGE | | ERNS |
| SEATTLE | 2000536072 | UNDER SPOKANE ST BRIDGE | UNDER SPOKANE ST BRIDGE | 0 | ERNS |
| SEATTLE | 2000530167 | UNDER BALLARD BRIDGE | UNDER BALLARD BRIDGE | 0 | ERNS |
| SEATTLE | S107154267 | BOAT OWNER | UNION BAY - UW BOAT HOUSE, | | SPILLS |
| SEATTLE | 98427123 | UNION PACIFIC YARD | UNION PACIFIC YARD | | ERNS |
| SEATTLE | S105393729 | UNION PACIFIC RR | UNION PACIFIC RR AT DIAGONAL / COLORADO | | SPILLS |
| SEATTLE | S105392493 | UNKNOWN | UNION BAY, NEAR FOSTER MARINA | | SPILLS |
| SEATTLE | S105389657 | RAILROAD | UNION PACIFIC TRAIN YARD, SEATTLE | | SPILLS |
| SEATTLE | 2000534256 | UNION GAS STATION | UNION GAS STATION | 0 | ERNS |
| SEATTLE | S106782739 | | UNIT D, 429 1ST AV N, | | CDL |
| SEATTLE | 90182760 | UNITED MOTOR FREIGHT | UNITED MOTOR FREIGHT | | ERNS |
| SEATTLE | 90183488 | UNIV. OF WASHINGTON PIER | UNIV. OF WASHINGTON PIER | | ERNS |
| SEATTLE | S105805996 | WASHINGTON PARK LANDFILL SITE | UNIVERSITY OF WASHINGTON ARBORETUM SOUTH OF UNION | | SWF/LF |
| SEATTLE | S105394138 | RESEARCH / US NAVY | UNIVERSITY OF WASHINGTON PIER | | SPILLS |
| SEATTLE | S105391676 | UNKNOWN | UNIVERSITY CHILD DEVELOPMENT SCHOOL | | SPILLS |
| SEATTLE | 2001554213 | UNIVERSITY OF WASHINGTON | UNIVERSITY OF WASHINGTON | 0 | ERNS |
| SEATTLE | S105554304 | | UNK | | SPILLS |
| SEATTLE | S105789672 | | UNK | | SPILLS |
| SEATTLE | S107480660 | UNKNOWN | UNK | | SPILLS |
| SEATTLE | 8713452 | UNK. | UNK. | | ERNS |
| SEATTLE | 8714491 | UNKNOWN | UNKNOWN | | ERNS |
| SEATTLE | 98425650 | UNKNOWN / UNKNOWN SHEEN SIGHTING | UNKNOWN / UNKNOWN SHEEN SIGHTING | | ERNS |
| SEATTLE | 96517942 | UNKNOWN / UNKNOWN SHEEN SIGHTING, SHEEN SIZE: 100FT X 20FT R | UNKNOWN / UNKNOWN SHEEN SIGHTING, SHEEN SIZE: 100FT X 20FT R | | ERNS |
| SEATTLE | 8719716 | UNKNOWN | UNKNOWN | | ERNS |
| SEATTLE | 8721973 | UNKNOWN | UNKNOWN | | ERNS |
| SEATTLE | 8722577 | UNKNOWN | UNKNOWN | | ERNS |
| SEATTLE | 97411723 | UNKNOWN / UNKNOWN SHEEN SIGHTING, SHEEN SIZE: 50FT X 90FT UN | UNKNOWN / UNKNOWN SHEEN SIGHTING, SHEEN SIZE: 50FT X 90FT UN | | ERNS |
| SEATTLE | 2002593529 | UNKNOWN | UNKNOWN | 0 | ERNS |
| SEATTLE | 2000545337 | UNKNOWN | UNKNOWN | 0 | ERNS |
| SEATTLE | 99637363 | UPS FACILITY 75 PERIMETER ROAD SOUTH | UPS FACILITY 75 PERIMETER ROAD SOUTH | | ERNS |
| SEATTLE | S105394401 | UNKNOWN | UPSTREAM FROM HARBOR ISLAND | | SPILLS |
| SEATTLE | 2002599964 | USCG BASE | USCG BASE | 0 | ERNS |
| SEATTLE | S106562388 | | V*** | | SPILLS |

KING COUNTY, WA - ORPHAN SUMMARY

| City | EDR ID | Site Name | Site Address | Zip | Database(s) |
|---------|------------|--|--|-----|-------------|
| SEATTLE | 8862666 | VACANT BUILDING | VACANT BUILDING | | ERNS |
| SEATTLE | S106782740 | | VAGABOND INN, 325 AURORA AVE N, RM #224, | | CDL |
| SEATTLE | S107474552 | RAILROAD | VAN ASSELT YARD, SEATTLE | | SPILLS |
| SEATTLE | 2000669108 | VERSITY WAY | VERSITY WAY | | ERNS |
| SEATTLE | 99625589 | VESSEL UNDERWAY STRAIGHT OF JUAN DE FUCA INBOUND | VESSEL UNDERWAY STRAIGHT OF JUAN DE FUCA INBOUND | | ERNS |
| SEATTLE | S105465129 | | E VICINITY SALMON BAY | | SPILLS |
| SEATTLE | 99643532 | IN VICINITY OF SHIL SHOAL MARINA | IN VICINITY OF SHIL SHOAL MARINA | | ERNS |
| SEATTLE | S107672560 | KC METRO TRANSIT | 2ND / VIRGINIA TO PINE | | SPILLS |
| SEATTLE | S106563078 | | VISIBLE FROM WINDOW AT 1200 W LAKE AVE N | | SPILLS |
| SEATTLE | S107153899 | | LK WA SHIP CANAL | | SPILLS |
| SEATTLE | S107673165 | | 3808 LK WA BLVD S | | SPILLS |
| SEATTLE | S107156344 | VESSEL | LK WA SHIP CANAL | | SPILLS |
| SEATTLE | S107154277 | BOEING | WAD # 980980271 (WEST SIDE OF BOEING). | | SPILLS |
| SEATTLE | S105888630 | | WEST WALL | | SPILLS |
| SEATTLE | S107487441 | | WEST WALL ON FISHERMAN S TERMINAL | | SPILLS |
| SEATTLE | S107473736 | BALLEYYHOO INC. | WEST WALL | | SPILLS |
| SEATTLE | 99652152 | WEST WALL PIER FISHERMANS TERMINAL | WEST WALL PIER FISHERMANS TERMINAL | | ERNS |
| SEATTLE | 8720405 | WANDERSFORD DOCK, FLOAT OF BOSTON | WANDERSFORD DOCK, FLOAT OF BOSTON | | ERNS |
| SEATTLE | 94395199 | WASHINGTON SHIP CANAL NEAR MONTLAKE | WASHINGTON SHIP CANAL NEAR MONTLAKE | | ERNS |
| SEATTLE | 93341546 | WASHINGTON SHIP CANNEL SALMON BAY AREA NEAR THE | WASHINGTON SHIP CANNEL SALMON BAY AREA NEAR THE | | ERNS |
| SEATTLE | 90191110 | LK. WASHINGTON, NEAR RAINER YACHT CLUB | LK. WASHINGTON, NEAR RAINER YACHT CLUB | | ERNS |
| SEATTLE | 2005628533 | EAST WATERWAY TERMINAL 18 | EAST WATERWAY TERMINAL 18 | | ERNS |
| SEATTLE | 8864151 | EAST WATERWAY SPOTTED FROM VESSEL MAMUK ACROSS FROM CG SEA | EAST WATERWAY SPOTTED FROM VESSEL MAMUKAI ACROSS FROM CG SEA | | ERNS |
| SEATTLE | 2000527530 | EAST WATERWAY | EAST WATERWAY | 0 | ERNS |
| SEATTLE | 2000520651 | EAST WATERWAY | EAST WATERWAY | 0 | ERNS |
| SEATTLE | 2000517268 | EAST WATERWAY DREDGE SITE | EAST WATERWAY DREDGE SITE | 0 | ERNS |
| SEATTLE | 2000671079 | WAY | WAY | | ERNS |
| SEATTLE | 8719722 | WESPAK TRANSPORTATION | WESPAK TRANSPORTATION | | ERNS |
| SEATTLE | 2000670807 | H WEST 41ST ST | H WEST 41ST ST | | ERNS |
| SEATTLE | 2004720195 | 653 NORTH WEST 41ST ST | 653 NORTH WEST 41ST ST | | ERNS |
| SEATTLE | 2004719953 | 653 NORTH WEST 41ST | 653 NORTH WEST 41ST | | ERNS |
| SEATTLE | 2004718428 | 1050 SOUTH WEST SPOKANE ST. | 1050 SOUTH WEST SPOKANE ST. | | ERNS |
| SEATTLE | 2005610558 | 910 SOUTH WEST SPOKANE ST | 910 SOUTH WEST SPOKANE ST | | ERNS |
| SEATTLE | 2003652915 | SOUTH WEST SIDE OF LAKE WASHINGTON | SOUTH WEST SIDE OF LAKE WASHINGTON | | ERNS |
| SEATTLE | S105400652 | TRIDENT SEAFOODS | 653 NORTH WEST 41ST STREET | | SPILLS |
| SEATTLE | 91235220 | NORTH WEST DOCK | NORTH WEST DOCK | | ERNS |
| SEATTLE | 99651275 | 2137 SOUTH WEST 173RD PL | 2137 SOUTH WEST 173RD PL | | ERNS |
| SEATTLE | 2001553129 | 653 NORTH WEST 41ST | 653 NORTH WEST 41ST | 0 | ERNS |
| SEATTLE | 2001552567 | 653 NORTH WEST 41ST | 653 NORTH WEST 41ST | 0 | ERNS |
| SEATTLE | 2001564896 | 3919 18TH WEST | 3919 18TH WEST | 0 | ERNS |
| SEATTLE | 2002630132 | 1102 SOUTH WEST MA. | 1102 SOUTH WEST MA. | 0 | ERNS |
| SEATTLE | 2002628169 | 653 NORTH WEST 41ST STREET | 653 NORTH WEST 41ST STREET | 0 | ERNS |
| SEATTLE | 2002622056 | 653 NORTH WEST 41ST | 653 NORTH WEST 41ST | 0 | ERNS |
| SEATTLE | 2002613927 | 653 NORTH WEST 41ST. | 653 NORTH WEST 41ST. | 0 | ERNS |

KING COUNTY, WA - ORPHAN SUMMARY

| City | EDR ID | Site Name | Site Address | Zip | Database(s) |
|-----------------------|------------|--|--|-----|-------------|
| SEATTLE | 2002595608 | 653 NORTH WEST 41ST STREET | 653 NORTH WEST 41ST STREET | 0 | ERNS |
| SEATTLE | 2000551463 | 2406 NORTH WEST 100TH ST | 2406 NORTH WEST 100TH ST | 0 | ERNS |
| SEATTLE | 2000534508 | 653 NORTH WEST 41ST ST | 653 NORTH WEST 41ST ST | 0 | ERNS |
| SEATTLE | S106846198 | HORIZON | WESTERN PIONEER DOCK | | SPILLS |
| SEATTLE | S105554412 | EMERALD SERVICES | WESTERN AVE | | SPILLS |
| SEATTLE | S106445490 | POSSIBLE NORTHSTAR MARINE | 2764 WESTLAKE (NEAR BY) | | SPILLS |
| SEATTLE | 90182077 | 2040 WESTLAKE ST THROUGH 2400 WESTLAKE ST | 2040 WESTLAKE ST THROUGH 2400 WESTLAKE ST | | ERNS |
| SEATTLE | S106846537 | | WESTLAKE AVE N | | SPILLS |
| SEATTLE | S107478796 | UNKNOWN | 1700 WESTLAKE AVE -WEST SIDE OF THE LAKE | | SPILLS |
| SEATTLE | S105396500 | EXCAVATING | WESTLAKE BLVD ALONG LAKE UNION | | SPILLS |
| SEATTLE | S107156271 | UNKNOWN | WESTLAKE AVE N | | SPILLS |
| SEATTLE | 97417358 | 1900 WESTNICKERSON | 1900 WESTNICKERSON | | ERNS |
| SEATTLE | S107475477 | UNKNOWN | BY WILSON MARINA, SHIP CANAL | | SPILLS |
| SEATTLE | S106706002 | | WILSON MARINE / 7 SEAS MARINE | | SPILLS |
| SEATTLE | 2005707831 | 3474 WINCHESTER RD | 3474 WINCHESTER RD | | HMIRS |
| SEATTLE | 91261234 | WINSLOW FERRY TERMINAL ON SEATTLE SIDE | WINSLOW FERRY TERMINAL ON SEATTLE SIDE | | ERNS |
| SEATTLE | 8712977 | WOODED AREA W OF RIVERTON HOSP. NEAR | WOODED AREA W OF RIVERTON HOSP. NEAR | | ERNS |
| SEATTLE | S107154119 | | WSF SEA DOCK | | SPILLS |
| SEATTLE | S107476207 | UNK | 100 FT. X 100 FT. SHEEN OF UNK. SOURCE O | | SPILLS |
| SEATTLE | S107479923 | UNKNOWNNU | 2 XFMRS BROKEN OFF POLE, TO ROAD, OIL RU | | SPILLS |
| SEATTLE | S106562191 | | YACHT CLUB | | SPILLS |
| SEATTLE | S107475053 | UNKNOWN | YANKEE DINER/STIMSON MARINA AREA | | SPILLS |
| SEATTLE | 876661 | YARD TRACK, WATERFRONT LINE BETWEEN STACY YARD AND BALMER YA | YARD TRACK, WATERFRONT LINE BETWEEN STACY YARD AND BALMER YA | | ERNS |
| SEATTLE | S107479891 | UNKNOWN | 200 YARD SHEEN ALONG SHORE LINE, SOURCE | | SPILLS |
| SEATTLE | 2000531379 | YARD TRACK | YARD TRACK | 0 | ERNS |
| SEATTLE | S107155881 | UNKNOWN | 250 YARDS NORTH OF PARK SHORE MARINA, DI | | SPILLS |
| SEATTLE | S107155709 | UNKNOWN | 100 YARDS OFF OF BRACE POINT | | SPILLS |
| SEATTLE | 99637047 | 100 YARDS OFF OF BRACE POINT | 100 YARDS OFF OF BRACE POINT | | ERNS |
| SEATTLE | S107477988 | UNKNOWN | 100 YARDS SOUTH OF THE GRAIN TERMINAL | | SPILLS |
| SEATTLE | 8713143 | YELLOW CAB CO. | YELLOW CAB CO. | | ERNS |
| SEATTLE (BALLARD) | 92250584 | PUGET SOUND | PUGET SOUND | | ERNS |
| SEATTLE, | 8862378 | LAKE UNION | LAKE UNION | | ERNS |
| SEATTLE-TACOMA INTERI | 94080871 | | AIR CARGO ROAD | | HMIRS |
| SEATTLE-TACOMA INTERI | 9507036985 | | SEA-TAC AIRPORT | | HMIRS |
| SEATTLE-TACOMA INTERI | 9507036984 | | SEA-TAC AIRPORT | | HMIRS |
| SEATTLE-TACOMA INTERI | 95100556 | | SEATAC AIRPORT AIR CARGO RD | | HMIRS |
| SEATTLE-TACOMA INTERI | 95040885 | | 2006-SO 146TH STREET | | HMIRS |
| SELLECK | S105555476 | | SE 35200 BLOCK OF 252ND SE | | SPILLS |
| SELLECK | S106238104 | | 346 KENT-KANGLEY RD | | SPILLS |
| SETTLE | 2003705281 | ELLIOTT BAY MARINA FUEL DOCK | ELLIOTT BAY MARINA FUEL DOCK | | ERNS |
| SHELTON | 96516944 | GOLD'S BOUROUGH CREEK NEAR THIRD AND FRANKLIN | GOLD'S BOUROUGH CREEK NEAR THIRD AND FRANKLIN | | ERNS |
| SHILSHOLE | 98466386 | SHEEN SIZE: 300 FT RIBBON / RAINBOW COLORED | SHEEN SIZE: 300 FT RIBBON / RAINBOW COLORED | | ERNS |
| SHORE LINE | 2001554544 | CHEVRON DOCK | CHEVRON DOCK | 0 | ERNS |
| SHORELINE | S107155377 | SKY NURSERY | *** | | SPILLS |

KING COUNTY, WA - ORPHAN SUMMARY

| City | EDR ID | Site Name | Site Address | Zip | Database(s) |
|------------|------------|--|--|-----|-------------|
| SHORELINE | S106110262 | KING COUNTY METRO TRANSIT | *** | | SPILLS |
| SHORELINE | S105391501 | UNK | ***** | | SPILLS |
| SHORELINE | S105400977 | WA DOT | I-5 / 185TH | | SPILLS |
| SHORELINE | S105397443 | TRANSIT | OF 15TH AVE NE / NE 155TH ST | | SPILLS |
| SHORELINE | S107154435 | CITY OF SHORELINE PROJECT / CONTRACTOR | 15TH NE / N 192ND | | SPILLS |
| SHORELINE | S107473981 | | 163RD / MERIDAN | | SPILLS |
| SHORELINE | S107473669 | KING CO METRO TRANSIT | 165TH ST / I-5 | | SPILLS |
| SHORELINE | S106705346 | | 175TH STREET | | SPILLS |
| SHORELINE | S107477169 | UNK | 7-11 ON 185TH, 2 BLOCKS EAST OF AURORA A | | SPILLS |
| SHORELINE | S107153356 | | 195TH NW STREET | | SPILLS |
| SHORELINE | S107155583 | TRUCK OWNER | 11951 - 23RD / 195TH | | SPILLS |
| SHORELINE | S105554308 | | ABOUT 200TH / HWY 99 | | SPILLS |
| SHORELINE | S105993393 | | I-5 AT NE 155TH | | SPILLS |
| SHORELINE | S107154434 | CITY OF SHORELINE | BALENGER PARK | | SPILLS |
| SHORELINE | S105397819 | JEFF MORHOUSE | BALLARD OIL IS ALL THE NRC FAX SAYS | | SPILLS |
| SHORELINE | S107155733 | UNKNOWN | 1100 BLOCK OF 205TH ST | | SPILLS |
| SHORELINE | S107477722 | UNKNOWN | 17000 BLOCK OF 10TH AVE | | SPILLS |
| SHORELINE | S105387258 | HOME DEPOT | 900 BLOCK OF NE 190TH ST | | SPILLS |
| SHORELINE | 2000673057 | LLINGER WAY NE | LLINGER WAY NE | | ERNS |
| SHORELINE | S107474165 | UNKNOWN | RICHMOND BEACH AREA | | SPILLS |
| SHORELINE | 2002605642 | RICHMOND BEACH | RICHMOND BEACH | 0 | ERNS |
| SHORELINE | S107474385 | CITY OF SHORELINE | 171 WALLINGFORD AVE N | | SPILLS |
| SHORELINE | 2004717395 | NORTH WEST 195 PL. | NORTH WEST 195 PL. | | ERNS |
| SKYKOMISH | S105554267 | BURLINGTON NORTHERN RR | *** | | SPILLS |
| SKYKOMISH | S106238657 | RICHNER TRUCKING | SR2 1 MILE EAST OF SKYKOMISH | | SPILLS |
| SKYKOMISH | S106705016 | | HWY 2 | | SPILLS |
| SKYKOMISH | S105685623 | | HWY 2 / MP 55 | | SPILLS |
| SKYKOMISH | S105390969 | UNKNOWN | HWY 2, MILEPOST 63 | | SPILLS |
| SKYKOMISH | S106846535 | BNSF | 5TH AVE NE / TRACKS | | SPILLS |
| SKYKOMISH | 99626558 | BETWEEN SCENIC AND SKYKOMISH, WASHINGTON IN A REMOTE AREA | BETWEEN SCENIC AND SKYKOMISH, WASHINGTON / IN A REMOTE AREA | | ERNS |
| SKYKOMISH | S105388509 | RAIL TRANSPORT | WEST OF STEVENS PASS | | SPILLS |
| SKYKOMISH | S105400228 | | STATE ROUTE 2 MILE MARKER 48 | | SPILLS |
| SKYWAY | S106238387 | | 130TH BLOCK OF BEACON COAL MINE RD | | SPILLS |
| SNOQUALMIE | S105889964 | | *** | | SPILLS |
| SNOQUALMIE | S106238280 | | *** | | SPILLS |
| SNOQUALMIE | S105992251 | | *** | | SPILLS |
| SNOQUALMIE | S105389502 | LONE STAR NORTHWEST | *** | | SPILLS |
| SNOQUALMIE | S105993168 | TRI STATE CONSTRUCTION | HWY 202 | | SPILLS |
| SNOQUALMIE | S107480739 | UNKNOWN | SR 202, MP 24 | | SPILLS |
| SNOQUALMIE | S105400825 | PUGET SOUND ENERGY (PSE) | 37800 SE 69TH STREET | | SPILLS |
| SNOQUALMIE | S107475408 | | I-90 AT EXIT 42, TO TINKHAM RD, | | SPILLS |
| SNOQUALMIE | S107480582 | PUGET POWER | 2502 384TH AVENUE SE | | SPILLS |
| SNOQUALMIE | 2001563007 | BOLCH AND EAST PARK ST SE | BOLCH AND EAST PARK ST SE | 0 | ERNS |
| SNOQUALMIE | S106444665 | | WEST BOUND I-90 AT MP 52 | | SPILLS |
| SNOQUALMIE | 91070222 | | COUNTY ROAD 6566550 | | HMIRS |
| SNOQUALMIE | 94070235 | | S E MILL POND ROAD | | HMIRS |

KING COUNTY, WA - ORPHAN SUMMARY

| City | EDR ID | Site Name | Site Address | Zip | Database(s) |
|-----------------|------------|---|---|-----|-------------|
| SNOQUALMIE | 94379354 | SOUTH EAST MILL POND ROAD | SOUTH EAST MILL POND ROAD | | ERNS |
| SNOQUALMIE | S105685559 | UNKNOWN | EASTBOUND I-90, MP 147 CHAINUP AREA | | SPILLS |
| SNOQUALMIE | S107479850 | UNKNOWN | I-90 EXIT 52, WESTBOUND | | SPILLS |
| SNOQUALMIE | S105391587 | KIEWIT PACIFIC | EXIT 47 I-90 DENNY CREEK | | SPILLS |
| SNOQUALMIE | S105554314 | TRI STATE CONSTRUCTION | HATCHERY ON TOKUL CREEK. | | SPILLS |
| SNOQUALMIE | S107672672 | | W.B. I-90 AT W.B. HWY 18 | | SPILLS |
| SNOQUALMIE | S105394432 | KING CO DNR | MEADOW BROOK WAY | | SPILLS |
| SNOQUALMIE | S105464968 | WEYERHAUESER CONTACT | 38300 SE MILL POND ROAD | | SPILLS |
| SNOQUALMIE | S107474716 | UNKNOWN | MILL POND ROAD | | SPILLS |
| SNOQUALMIE | S107477882 | UNKNOWN | 38800 SE MILL POND RD | | SPILLS |
| SNOQUALMIE | S105389543 | PRIVATE CITIZEN | MILL POND ROAD AT 38800, POND | | SPILLS |
| SNOQUALMIE | 99629052 | SE MILL POND ROAD | SE MILL POND ROAD | | ERNS |
| SNOQUALMIE | S107154979 | NONE | OUTSIDE OF MT SI GOLF COURSE | | SPILLS |
| SNOQUALMIE | S106110230 | PSE - PUGET SOUND ENERGY | 7965 PINE AVE SE | | SPILLS |
| SNOQUALMIE | S105991959 | | 4727 383RD SE | | SPILLS |
| SNOQUALMIE | S107156246 | UNKNOWN | STATE PARK | | SPILLS |
| SNOQUALMIE | S107487512 | | 7905 STELLAR ST | | SPILLS |
| SNOQUALMIE | S106562546 | US ARMY CORP OF ENGINEERS | UNKNOWN | | SPILLS |
| SNOQUALMIE | S107473476 | FISCUS MOTOR FREIGHT | WEST-BOUND I-90, MILE POST | | SPILLS |
| SNOQUALMIE | S107487054 | | WESTBOUND I-90, MP 51.5 | | SPILLS |
| SNOQUALMIE | 91220604 | WEYHAUSER LOGGING ROAD NEAR GRAVEL PIT | WEYHAUSER LOGGING ROAD NEAR GRAVEL PIT | | ERNS |
| SNOQUALMIE PASS | S105396614 | UNKNOWN - TROOPER ON SCENE HAS INFO | EAST BOUND I-90, JUST WEST | | SPILLS |
| SNOQUALMIE PASS | S106110436 | MOTOR CARGO | EAST BOUND I 90 | | SPILLS |
| SOUTH PARK | 93311664 | DUWAMISH RIVER BY BOEING FACILITY | DUWAMISH RIVER BY BOEING FACILITY | | ERNS |
| SOUTH RENTON | 92274961 | 164TH AVE SE | 164TH AVE SE | | ERNS |
| SOUTH SEATTLE | 98437186 | RAIL YARD | RAIL YARD | | ERNS |
| SOUTH SEATTLE | 98435387 | RAIL YARD 12400 51ST PLACE SOUTH | RAIL YARD 12400 51ST PLACE SOUTH | | ERNS |
| TACOMA | 2000552122 | 11TH STREET BRIDGE | 11TH STREET BRIDGE | 0 | ERNS |
| TACOMA | 96511526 | MILEPOST:UNKNOWN | MILEPOST:UNKNOWN | | ERNS |
| TACOMA | 91241190 | EAST PASSAGE WATERWAY 1.5 MILES NORTH OF DASH POINT | EAST PASSAGE WATERWAY 1.5 MILES NORTH OF DASH POINT | | ERNS |
| TACOMA | 2000527710 | SAME | SAME | 0 | ERNS |
| TACOMA | 2002626124 | SMINCER STEEL | SMINCER STEEL | 0 | ERNS |
| TAKOMA | 99648606 | GIG HARBOR | GIG HARBOR | | ERNS |
| TUKWILA | S107475928 | UNKNOWN | * | | SPILLS |
| TUKWILA | S106445501 | | *** | | SPILLS |
| TUKWILA | S106444646 | | *** | | SPILLS |
| TUKWILA | S105554497 | | *** | | SPILLS |
| TUKWILA | S105789952 | | *** | | SPILLS |
| TUKWILA | S105993144 | BOEING | *** | | SPILLS |
| TUKWILA | S105398320 | UNKNOWN / NAPA | *** | | SPILLS |
| TUKWILA | S105396761 | UNKNOWN | *** | | SPILLS |
| TUKWILA | S105393039 | UNKNOWN | *** | | SPILLS |
| TUKWILA | S105389755 | UNKNOWN | *** | | SPILLS |
| TUKWILA | S105388746 | ALLEGED FELON | *** | | SPILLS |
| TUKWILA | S105685775 | | *** | | SPILLS |
| TUKWILA | S107153179 | | 112TH / BOEING ACCESS RD | | SPILLS |

KING COUNTY, WA - ORPHAN SUMMARY

| City | EDR ID | Site Name | Site Address | Zip | Database(s) |
|---------|------------|--------------------------------------|--|-----|-------------|
| TUKWILA | S106782747 | | 4408 SOUTH 122ND STREET | | CDL |
| TUKWILA | S107476580 | CONSTRUCTION CO | 125TH MILITARY RD ABOVE HWY 99 | | SPILLS |
| TUKWILA | S106109751 | | SOUTH 134TH ST | | SPILLS |
| TUKWILA | S107481560 | UNION 76 | 144TH / INTERNATIONAL BLVD | | SPILLS |
| TUKWILA | 2005710202 | 14855 S 148TH AVE S | 14855 S 148TH AVE S | | HMIRS |
| TUKWILA | 94090495 | | 148TH ST SOUTH | | HMIRS |
| TUKWILA | 2005712673 | 12855 S 148TH | 12855 S 148TH | | HMIRS |
| TUKWILA | S107478066 | KING COUNTY METRO | 152ND / MCCADM | | SPILLS |
| TUKWILA | S107153920 | | MP 156 ON I5 NB | | SPILLS |
| TUKWILA | S106845924 | | 5300. S. 159TH ST | | SPILLS |
| TUKWILA | S107475802 | UNKNOWN | SW 180TH OF WEST VALLEY | | SPILLS |
| TUKWILA | 2000517454 | SW 180TH ST AT WEST VALLEY HIGHWAY | SW 180TH ST AT WEST VALLEY HIGHWAY | 0 | ERNS |
| TUKWILA | S106563107 | | HI 181 / SW 156TH | | SPILLS |
| TUKWILA | 2001803 | | 12655 SO 48TH | | HMIRS |
| TUKWILA | 2001021059 | | 12655 SO 48TH | | HMIRS |
| TUKWILA | S107478584 | ROSELLA PRODUCE | 48TH S NEAR INTERURBAN EXIT OFF I-5 SOUT | | SPILLS |
| TUKWILA | 2005701228 | 48TH AVE SOUTH | 48TH AVE SOUTH | | HMIRS |
| TUKWILA | S105889072 | ASSOCIATED PETROLEUM | HWY 599 AT INTERURBAN | | SPILLS |
| TUKWILA | S107156133 | UNKNOWN | HWY 599, JUST NORTH OF 99, | | SPILLS |
| TUKWILA | 8716999 | ALONG BURIAL SITE NW OF PARKING LOT. | ALONG BURIAL SITE NW OF PARKING LOT. | | ERNS |
| TUKWILA | 9999010929 | | 550 ANDOVER PARK WEST | | HMIRS |
| TUKWILA | 9900009108 | | ANDOVER PKW | | HMIRS |
| TUKWILA | 9900004718 | | ANDOVER PARK WEST | | HMIRS |
| TUKWILA | 200110743 | | ANDOVER PARK WEST | | HMIRS |
| TUKWILA | 2001030626 | | ANDOVER PARK WEST | | HMIRS |
| TUKWILA | 2005705737 | 550 ANDOVER PARK | 550 ANDOVER PARK | | HMIRS |
| TUKWILA | 2005706668 | 550 ANDOVER PARK | 550 ANDOVER PARK | | HMIRS |
| TUKWILA | 2000034492 | | ANDOVER PARKWEST | | HMIRS |
| TUKWILA | 2000034493 | | ANDOVER PARKWEST | | HMIRS |
| TUKWILA | 97050238 | | 550 ANDOVER PKWY | | HMIRS |
| TUKWILA | 96060669 | | 550 ANDOVER PARKWERST | | HMIRS |
| TUKWILA | 94030142 | | 550 ANDOVER PIKE W | | HMIRS |
| TUKWILA | 2005704769 | 550 ANDOVER PARK W | 550 ANDOVER PARK W | | HMIRS |
| TUKWILA | S107478769 | UNITED PARCEL SERVICE | 550 ANDOVER PARK WEST FINAL DESTINATION. | | SPILLS |
| TUKWILA | S107476642 | INDUSTRIAL | 1206 ANDOVER PK E WILLIAMS INDUSTRIAL | | SPILLS |
| TUKWILA | S107474553 | PUBLIC TRANSPORTATION | ANDOVER PKWY W / TUKWILA PKWY | | SPILLS |
| TUKWILA | S105394952 | FIRE DEPARTMENT | 444 ANDOVER PARK EAST TUKWILLA | | SPILLS |
| TUKWILA | 9999072123 | | ANDOVER PKW | | HMIRS |
| TUKWILA | 9999050750 | | ANDOVER PARK WEST | | HMIRS |
| TUKWILA | 9999011003 | | ANDOVER PARK WEST | | HMIRS |
| TUKWILA | 9999011002 | | ANDOVER PARK W | | HMIRS |
| TUKWILA | 9900008860 | | 12855 43RD AVE S | | HMIRS |
| TUKWILA | 2001040034 | | 12855 48TH AVE SOUTH | | HMIRS |
| TUKWILA | 2001031309 | | 12855 48TH AVE SO | | HMIRS |
| TUKWILA | 2001031299 | | 12855 48TH AVE SOUTH | | HMIRS |
| TUKWILA | 2001030849 | | 12855 48TH AVE SOUTH | | HMIRS |
| TUKWILA | 2001030525 | | 12855 48TH AVE SOUTH | | HMIRS |

KING COUNTY, WA - ORPHAN SUMMARY

| City | EDR ID | Site Name | Site Address | Zip | Database(s) |
|---------|------------|---|---|-----|-------------|
| TUKWILA | 2005711731 | 12855 48TH AVE S | 12855 48TH AVE S | | HMIRS |
| TUKWILA | 2005710208 | 12855 48TH AVE SOUTH | 12855 48TH AVE SOUTH | | HMIRS |
| TUKWILA | 2002023052 | | 12528 48TH AVE SO | | HMIRS |
| TUKWILA | 2005706466 | 12855 48TH AVE SOUTH | 12855 48TH AVE SOUTH | | HMIRS |
| TUKWILA | 9999071843 | | 12855 43RD AVE S | | HMIRS |
| TUKWILA | 2005709869 | 12855 48TH AVENUE S | 12855 48TH AVENUE S | | HMIRS |
| TUKWILA | 2005705610 | 282155 48TH AVENUE SOUTH | 282155 48TH AVENUE SOUTH | | HMIRS |
| TUKWILA | S105400359 | | BEACON COAL MINE RD | | SPILLS |
| TUKWILA | S107477088 | ANMARCO | 13001 BEACON-COALMINE RD S THOMAS GUIDE | | SPILLS |
| TUKWILA | S107155804 | UNKNOWN | 16100 BLOCK OF WEST VALLEY HWY | | SPILLS |
| TUKWILA | S106445167 | | 12400 BLOCK OF 51ST PLACE S | | SPILLS |
| TUKWILA | S106238641 | OLMSTEAD TRANSPORTATION | 12600 BLOCK OF TUKWILA INT'L BLVD | | SPILLS |
| TUKWILA | S107475661 | POSSIBLE FELON | 12600 BLOCK OF 40TH AVE S | | SPILLS |
| TUKWILA | S107478315 | UNKNOWN | 15700 BLOCK OF W VALLEY HWY, JUST NORTH | | SPILLS |
| TUKWILA | S106705788 | UNKNOWN | 5100 BLOCK OF S. 159TH | | SPILLS |
| TUKWILA | S105685640 | | 14900 BLOCK INTERURBAN AVE S | | SPILLS |
| TUKWILA | S105391309 | UNKNOWN | BOEING ACCESS RD | | SPILLS |
| TUKWILA | 90180046 | N BOUND I-5 @ SOUTHCENTER EXIT | N BOUND I-5 @ SOUTHCENTER EXIT | | ERNS |
| TUKWILA | S105399462 | PUGET SOUND ENERGY | 633 SOUTH CENTER PARKWAY | | SPILLS |
| TUKWILA | S107478625 | UNKNOWN | 1640 CHRISTIANSEN RD AT RIVER VIEW PLAZA | | SPILLS |
| TUKWILA | S107478749 | UNKNOWN | 16300 CHRISTIANSON RD.(LOCATION OF CALLE | | SPILLS |
| TUKWILA | 98433774 | DUWAMISH OFFICE TOWERS ON EAST MARGINAL WAY | DUWAMISH OFFICE TOWERS ON EAST MARGINAL WAY | | ERNS |
| TUKWILA | S107478587 | UNKNOWN | 250 FEET NORTH OF WHERE I-5 CROSSES THE | | SPILLS |
| TUKWILA | S107476521 | HOT TUB & SPA SHOP | 10 GALLON SPILL OF HYDRAULIC FLUID, 1 CU | | SPILLS |
| TUKWILA | S107476619 | UNK | HAMPTON INN 7200 S 156TH | | SPILLS |
| TUKWILA | S107476614 | UNK | HAMPTON INN, TUKWILA | | SPILLS |
| TUKWILA | S107473823 | | NORTH I-405, NORTH OF I-5 | | SPILLS |
| TUKWILA | S107477617 | | N I-5 | | SPILLS |
| TUKWILA | S107486723 | | SB I-5 OFF RAMP OF WB 518 | | SPILLS |
| TUKWILA | S105992886 | | NB I-5 AT 178TH, MP 153.0 | | SPILLS |
| TUKWILA | S107156282 | UNKNOWN, IF ANY | SB I-5 SO 144TH | | SPILLS |
| TUKWILA | S106562977 | | 13500 INTER-URBAN AVE | | SPILLS |
| TUKWILA | S105465778 | METRO KING COUNTY TRANSIT | INTERURBAN / I-5 | | SPILLS |
| TUKWILA | S107673381 | | INTERURBAN AVE | | SPILLS |
| TUKWILA | S105992973 | KING COUNTY METRO TRANSIT | INTERURBAN BETWEEN FORT DENT / GRADY WAY | | SPILLS |
| TUKWILA | S107486957 | WA DEPT OF AGRICULTURE | MACADAM ROAD SO OFF 144TH | | SPILLS |
| TUKWILA | S107475204 | UNKNOWN | 600 MAINLER - BEHIND SOUTHCENTER | | SPILLS |
| TUKWILA | 2003133619 | | 11231 E MARASONAL WAY S. | | HMIRS |
| TUKWILA | 2005619097 | 9725 E. MARGINAL WAY, SOUTH | 9725 E. MARGINAL WAY, SOUTH | | ERNS |
| TUKWILA | S107478404 | UNKNOWN | 10054 W. MARGINAL PL | | SPILLS |
| TUKWILA | S107476050 | BOEING | E. MARGINAL WAY | | SPILLS |
| TUKWILA | S105395550 | UNION PACIFIC RAILROAD | 929 EAST MARGINAL WAY SOUTH | | SPILLS |
| TUKWILA | 2003133617 | | 11231 E MARGTONA WAY | | HMIRS |
| TUKWILA | S105889256 | | 13700 MCADAMS | | SPILLS |
| TUKWILA | S105789062 | HAIGHT ROOFING | MILEPOST 154 ON NORTHBOUND I-5 | | SPILLS |
| TUKWILA | S107475880 | UNKNOWN | NEAR 14800 INTERURBAN AVE S | | SPILLS |

KING COUNTY, WA - ORPHAN SUMMARY

| City | EDR ID | Site Name | Site Address | Zip | Database(s) |
|---------------|------------|---|---|-----|-------------|
| TUKWILA | 8712983 | NEAR TUCK INN | NEAR TUCK INN | | ERNS |
| TUKWILA | S106563563 | SULLIVAN WINERY | NEXT TO 4485 S 134TH PL | | SPILLS |
| TUKWILA | 873128 | ON NORTH END OF 48TH STREET, SOUTH IN FRONT OF DENNY'S RESTAU | ON NORTH END OF 48TH STREET, SOUTH IN FRONT OF DENNY'S RESTAU | | ERNS |
| TUKWILA | S106445347 | | N OF 178TH ON RIGHT SIDE | | SPILLS |
| TUKWILA | S105465270 | | OFF MINKLER | | SPILLS |
| TUKWILA | S105465801 | | OFF INTERURBAN | | SPILLS |
| TUKWILA | S105387206 | UNK | 32 ONE-GALLON BOTTLES OF CHLORINE, 6 ONE | | SPILLS |
| TUKWILA | S106782744 | | 14440 PACIFIC HWY S, RM 107 | | CDL |
| TUKWILA | S106846541 | ARCO | 15252 PACIFIC AVE | | SPILLS |
| TUKWILA | S106238640 | | 14420 PACIFIC HWY S | | SPILLS |
| TUKWILA | S105385874 | UNKNOWN | 10655 PACIFIC HWY S SKAGEN MARINA | | SPILLS |
| TUKWILA | S105789024 | | ON SB 599, JUST SOUTH OF SO 133RD S | | SPILLS |
| TUKWILA | S107672368 | M & M LOGISTICS TRUCKING SKI'S DELIVERY SERVICE | I-405 SB, MP 2 | | SPILLS |
| TUKWILA | S105392839 | PUBLIC TRANSPORTATION | SB-I-5BEFORE RAMP TO 188TH | | SPILLS |
| TUKWILA | S107486571 | METRO | 1-5 SOUTHBOUND | | SPILLS |
| TUKWILA | S105398950 | UNKNOWN TRUCKING COMPANY | SOUTHBOUND 509 | | SPILLS |
| TUKWILA | S107487121 | EMERALD SERVICES | 100 SOUTHCENTER MALL / TUKWILA BLVD | | SPILLS |
| TUKWILA | S105389505 | ASPHALT CONSTRUCTION | 18080 SOUTHCENTER PARKWAY IN TUKWILA IN | | SPILLS |
| TUKWILA | 99608569 | NORTH ST RT 599 SOUTH PARK RAMP | NORTH ST RT 599 SOUTH PARK RAMP | | ERNS |
| TUKWILA | S107487596 | | STRANDER BLVD / W VALLEY HWY | | SPILLS |
| TUKWILA | S107475829 | UNKNOWN | TUKWILA FD 51 444 ANDOVER PKWY E | | SPILLS |
| TUKWILA | S105392225 | UNKNOWN | TUKWILA FD | | SPILLS |
| TUKWILLA | 96492202 | INT 5 SOUTHBOUND SOUTH 188ST EXIT | INT 5 SOUTHBOUND SOUTH 188ST EXIT | | ERNS |
| TUKWILLA | 90182809 | NEAR CREEK | NEAR CREEK | | ERNS |
| TUKWILLA | 8722701 | THOMPSON TILE CO | THOMPSON TILE CO | | ERNS |
| VACHON ISLAND | 99631640 | FERRY TERMINAL WEST SLIP 10800 NORTH VACHON | FERRY TERMINAL WEST SLIP 10800 NORTH VACHON | | ERNS |
| VASHON | S107672462 | WN782J0 | * | | SPILLS |
| VASHON | S107154647 | GEBHARD, RICHARD | * | | SPILLS |
| VASHON | S106846194 | UNKNOWN | *** | | SPILLS |
| VASHON | S105788937 | WA STATE FERRIES | *** | | SPILLS |
| VASHON | S105992409 | | *** | | SPILLS |
| VASHON | S106110400 | | *** | | SPILLS |
| VASHON | S106563092 | | *** | | SPILLS |
| VASHON | S105686360 | KING CO WTD | 9621 SW 171ST ST | | SPILLS |
| VASHON | S106109952 | | HWY 176 SW IN ALLEY | | SPILLS |
| VASHON | S107475553 | UNKNOWN | SW 260TH ST, BETWEEN 79TH AVE / DOCK. | | SPILLS |
| VASHON | S107155705 | UNKNOWN | 1/8 OF A MILE WEST OF THE FERRY LANDING | | SPILLS |
| VASHON | S105388662 | FORMER AUTO WRECKING | 5 ACRES BEHIND 18005 / 18017 107TH AVE | | SPILLS |
| VASHON | S106846599 | | BEACH NEAR 13623 SW POLE RD | | SPILLS |
| VASHON | S106110513 | | BEACH AT DOCKTON RD SW / SW ELLISPORT | | SPILLS |
| VASHON | S106705055 | | 13900 BLOCK OF SW SPRING BEACH RD | | SPILLS |
| VASHON | S105685624 | | 12218 CEMETARY RD SW | | SPILLS |
| VASHON | S106845979 | | COLVOS PASSAGE | | SPILLS |
| VASHON | S107473965 | | NORTH END VASHON ISLAND - VASHON POINT | | SPILLS |

KING COUNTY, WA - ORPHAN SUMMARY

| City | EDR ID | Site Name | Site Address | Zip | Database(s) |
|--------|------------|--|--|-----|-------------|
| VASHON | S106705172 | | S END OF VASHON HWY | | SPILLS |
| VASHON | S105394036 | FERRY | FERRY SLIP AT VASHON ISLAND | | SPILLS |
| VASHON | S107479645 | UNKNOWN | 26 FOOT PLEASURE CRAFT CAPASIZED AT QUAR | | SPILLS |
| VASHON | S107486673 | KC METRO WWTP | SW GORSUCH / 93RD AVE SW | | SPILLS |
| VASHON | 92254170 | HEYER POINT BEACH ON VASHON ISLAND | HEYER POINT BEACH ON VASHON ISLAND | | ERNS |
| VASHON | S107475397 | PROPERTY OWNER | 23129 KINGSBERRY RD | | SPILLS |
| VASHON | S106705601 | | LISABUELA RD | | SPILLS |
| VASHON | S107155699 | UNKNOWN | 1/2 MILE NORTH OF PT. ROBINSON NORTH EA | | SPILLS |
| VASHON | S107479725 | UNKNOWN -- BARGE | 1/2 MILE LARGE SHEEN, COPPER IN COLOR, A | | SPILLS |
| VASHON | S107479715 | UNKNOWN | 1 MILE LONG OIL SHEEN. NO SOURCE KNOWN. | | SPILLS |
| VASHON | S107478208 | UNKNOWN | 1/4 MILE EAST OF FERRY DOCK ON SOUTH END | | SPILLS |
| VASHON | S106238965 | | NEAR DOCKTON PARK, MAURY ISLAND | | SPILLS |
| VASHON | S107484364 | | NEAR 13609 BURMA RD SW | | SPILLS |
| VASHON | S107154060 | | SOUTH OF 232ND ON OLD MILL ROAD. | | SPILLS |
| VASHON | S107154822 | LAKESHORE CONSTRUCTION | N OF POINT HEYER ON E SIDE OF VASHON ISL | | SPILLS |
| VASHON | 90189648 | SOUTH OF END VASHON ISLAND DALCO POINT | SOUTH OF END VASHON ISLAND DALCO POINT | | ERNS |
| VASHON | S107153972 | | OFF 22936 VASHON HWY SW | | SPILLS |
| VASHON | S107155012 | OLYMPIC TUG & BARGE | OFF OF PT. ROBINSON | | SPILLS |
| VASHON | S105789023 | | OFF COUNTY PARK | | SPILLS |
| VASHON | S105991795 | | PINER POINT RD | | SPILLS |
| VASHON | S107475743 | HOME OWNER | 23039 60TH PL SW MAURY ISLAND | | SPILLS |
| VASHON | S107154063 | | SOUTH POINT RICHMOND | | SPILLS |
| VASHON | S106846634 | | QUARTER MASTER HARBOR | | SPILLS |
| VASHON | S107673428 | | QUARTER MASTER HARBOR | | SPILLS |
| VASHON | S106705092 | | QUARTER MASTER HARBOR | | SPILLS |
| VASHON | S107486570 | NOAA | QUARTERMASTER HARBOR | | SPILLS |
| VASHON | S107477555 | | QUATERMASTER HARBOR | | SPILLS |
| VASHON | S105789386 | | RIDGE ROAD SW | | SPILLS |
| VASHON | S107481474 | | SANDY SHORES DR SW / GOLD BEACH AREA | | SPILLS |
| VASHON | S105400554 | WA STATE FERRIES | NORTH SIDE OF ISLAND | | SPILLS |
| VASHON | S105401074 | WA STATE DOT - FERRY SYSTEM | SLIP 1 | | SPILLS |
| VASHON | S105395059 | UNKNOWN | 14425 SW SPRINGBEACH AV | | SPILLS |
| VASHON | S107156252 | UNKNOWN | TAHLEQUAH FERRY TERMINAL | | SPILLS |
| VASHON | S107154054 | | THORSEN RD / WEST SIDE HWY | | SPILLS |
| VASHON | S107154104 | | VASHON HEAD PEIR | | SPILLS |
| VASHON | S107155572 | TRANSPORTATION | VASHON ISLAND FERRY DOC | | SPILLS |
| VASHON | S105888690 | WA STATE FERRIES | 10800 N VASHON HWY | | SPILLS |
| VASHON | S107487402 | PSE - PUGET SOUND ENERGY | 17600 VASHON HWY SW | | SPILLS |
| VASHON | S107476206 | WA STATE DOT | VASHON ISLAND FERRY DOCK, WEST SLIP | | SPILLS |
| VASHON | S107474559 | WA DOT STATE FERRIES | VASHON HEAD FERRY TERMINAL, SLIP #1 | | SPILLS |
| VASHON | S105400111 | | VASHON HEAD | | SPILLS |
| VASHON | S105397813 | UNKNOWN | VASHON ISLAND | | SPILLS |
| VASHON | S105390857 | WA STATE FERRIES | VASHON ISLAND FERRY TERMINAL | | SPILLS |
| VASHON | S105388451 | UNK | 17600 VASHON HWY VASHON ISLAND | | SPILLS |
| VASHON | 99646855 | VASHON ISLAND TERMINAL 10800 N. VASHON HWY | VASHON ISLAND TERMINAL 10800 N. VASHON HWY | | ERNS |
| VASHON | S107156262 | UNKNOWN | VASHON ISLAND TRUE VALUE | | SPILLS |
| VASHON | S106563281 | | SW VASHON ISLAND | | SPILLS |

KING COUNTY, WA - ORPHAN SUMMARY

| City | EDR ID | Site Name | Site Address | Zip | Database(s) |
|------------------|------------|--|--|-----|-------------|
| VASHON | S106846663 | | 10 YRDS N OF POINT ROBINSON | | SPILLS |
| VASHON ISLAND | 2000669943 | ASTER HARBOR DOCKTON PARK DOCK | ASTER HARBOR DOCKTON PARK DOCK | | ERNS |
| VASHON ISLAND | 2002626746 | COLVOS PASSAGE | COLVOS PASSAGE | 0 | ERNS |
| VASHON ISLAND | 90165412 | POINT BEALS | POINT BEALS | | ERNS |
| VASHON ISLAND | 2000533424 | QUARTERMASTER HARBOR | QUARTERMASTER HARBOR | 0 | ERNS |
| VASHON ISLAND | 98437902 | 10800 NORTH VASHON HWY PUGET SOUND | 10800 NORTH VASHON HWY PUGET SOUND | | ERNS |
| VASHON | 2001570687 | VASHON TRUE VALUE HARDWARE | VASHON TRUE VALUE HARDWARE | 0 | ERNS |
| WEST SEATTLE | 874403 | DON ARMENI BOAT RAMP, WEST SEATTLE, 300 YDS DUE SOUTH AGROUN | DON ARMENI BOAT RAMP, WEST SEATTLE, 300 YDS DUE SOUTH AGROUN | | ERNS |
| WEST SEATTLE | 96490773 | JUST OFF VASHON FERRY DOCKS. 47TH AVE SW. | JUST OFF VASHON FERRY DOCKS. 47TH AVE SW. | | ERNS |
| WEST SEATTLE | 8714499 | 200 YDS S. OF DAN ARVERI BOAT RAMP | 200 YDS S. OF DAN ARVERI BOAT RAMP | | ERNS |
| WOODENVILLE | 87279 | 175TH ST, SAMMANISH SLOUGH WHICH FEEDS SAMMENISH LAKE | 175TH ST, SAMMANISH SLOUGH WHICH FEEDS SAMMENISH LAKE | | ERNS |
| WOODENVILLE | 91241637 | 175TH STREET | 175TH STREET | | ERNS |
| WOODEVILLE | 8712973 | CHEVRON STATION | CHEVRON STATION | | ERNS |
| WOODINVILLE | S105399876 | | *** | | SPILLS |
| WOODINVILLE | S105389417 | CHATEAU STE MICHELLE WINERY | 14111 NE 145TH | | SPILLS |
| WOODINVILLE | 92257483 | NE 178TH & 132 AVE NE | NE 178TH & 132 AVE NE | | ERNS |
| WOODINVILLE | 2005712056 | 23518 63RD AVE SE | 23518 63RD AVE SE | | HMIRS |
| WOODINVILLE | 92263700 | 1604 126TH AVE NE | 1604 126TH AVE NE | | ERNS |
| WOODINVILLE | S105400496 | PUGET SOUND ENERGY (PSE) | 180404 180TH AVE NE | | SPILLS |
| WOODINVILLE | 92278264 | BEHIND KERSHINERS HORSE TRAILER SALES | BEHIND KERSHINERS HORSE TRAILER SALES | | ERNS |
| WOODINVILLE | 90165279 | 2200 BLOCK HIGHWAY 9 | 2200 BLOCK HIGHWAY 9 | | ERNS |
| WOODINVILLE | 2005611491 | 17641 GARDENWAY NE | 17641 GARDENWAY NE | | ERNS |
| WOODINVILLE | S105396595 | RESIDENT | NEAR 21233 NE 186TH ST | | SPILLS |
| WOODINVILLE | 2002593231 | 22505 STATE ROUTE 9 | 22505 STATE ROUTE 9 | 0 | ERNS |
| WOODINVILLE | S105398420 | CERAMIC COMPANY | 16130 WOOD-RED ROAD. | | SPILLS |
| WOODINVILLE | S105400049 | | N WOODINVILLE WAY / 144TH NE | | SPILLS |
| WOODINVILLE | 9900006079 | | WOODINVILLE/REDMOND ROAD | | HMIRS |
| WOODINVILLE | 9999060656 | | WOODINVILLE/REDMOND ROAD | | HMIRS |
| WOODINVILLE KING | S107154970 | NONE | * | | SPILLS |
| WOODINVILLE KING | S107672928 | | * | | SPILLS |
| WOODINVILLE KING | S106238021 | | *** | | SPILLS |
| WOODINVILLE KING | S107672893 | | 14101 NE 1086TH ST | | SPILLS |
| WOODINVILLE KING | S107477619 | PSE - PUGET SOUND ENERGY | 19401 NE 133RD ST | | SPILLS |
| WOODINVILLE KING | S107673110 | | 19431 NE 143RD PL | | SPILLS |
| WOODINVILLE KING | S107673424 | PUGET SOUND ENERGY | 16525 NE 145TH STREET | | SPILLS |
| WOODINVILLE KING | S106846351 | UNION 76 | 14002 NE 175TH ST | | SPILLS |
| WOODINVILLE KING | S107672988 | EUROPEAN LIMO | 14300 NE 193RD PL | | SPILLS |
| WOODINVILLE KING | S107484361 | | 195TH / 200TH - WOODINVILLE SNO. RD. | | SPILLS |
| WOODINVILLE KING | S107480615 | UNKNOWN | 196TH NE | | SPILLS |
| WOODINVILLE KING | S107474651 | PROPERTY OWNER | SR 202 / 128TH AVE NE | | SPILLS |
| WOODINVILLE KING | S107478344 | PUGET SOUND ENERGY | 232ND AVE NE / WOODINVILLE DUVALL RD. | | SPILLS |
| WOODINVILLE KING | S106846652 | | SR 522 AT 195TH ST EXIT (MP 13) | | SPILLS |
| WOODINVILLE KING | S107487777 | WASTE MANAGEMENT | SR 522 / 195TH | | SPILLS |
| WOODINVILLE KING | S107487813 | | HWY 9 / 228TH | | SPILLS |
| WOODINVILLE KING | S107477612 | | 18200 142ND AVE NE | | SPILLS |

KING COUNTY, WA - ORPHAN SUMMARY

| City | EDR ID | Site Name | Site Address | Zip | Database(s) |
|------------------|------------|------------------------------|--|-----|-------------|
| WOODINVILLE KING | S105555101 | | AVONDALE ROAD | | SPILLS |
| WOODINVILLE KING | S105992599 | WASTE MANAGEMENT SNOKING | 1203 199TH CT NE | | SPILLS |
| WOODINVILLE KING | S107155659 | UNK | GROCERY / GAS PUMPS | | SPILLS |
| WOODINVILLE KING | S107473886 | UNKNOWN | KENT RJC | | SPILLS |
| WOODINVILLE KING | S107477702 | WASTE MANAGEMENT NW | 1/2 MILE OUT OF WOODINVILLE, ON THE WOOD | | SPILLS |
| WOODINVILLE KING | S107156429 | WASTE MGT - GARBAGE SERVICES | NEAR 18815 176TH AVE NE | | SPILLS |
| WOODINVILLE KING | S107673105 | | OLD WOODINVILLE-DUVALL RD | | SPILLS |
| WOODINVILLE KING | S106563071 | WASTE MANAGEMENT | PARADISE LK / WOODINVILLE RD | | SPILLS |
| WOODINVILLE KING | S106444769 | CASCADE RECYCLING | 6211 234TH ST NE | | SPILLS |
| WOODINVILLE KING | S106563630 | MICRO-COATING SOLUTIONS | 8333 219TH ST SE | | SPILLS |
| WOODINVILLE KING | S107478389 | UNKNOWN | 6714 212TH ST SE AT MALTBY RD / HIGHWA | | SPILLS |
| WOODINVILLE KING | S107481517 | | ON THE MAIN ST THROUGH TOWN. | | SPILLS |
| WOODINVILLE KING | S107154765 | KC METRO | 12900 WOODENVILLE / DUVALL RD | | SPILLS |
| WOODINVILLE KING | S106846134 | | 14525 NE WOODINVILLE WAY, UNIT 1056 | | SPILLS, CDL |
| WOODINVILLE KING | S106562961 | | WOODINVILLE PARK / RIDE | | SPILLS |
| WOODINVILLE KING | S107475717 | TRUCKING CO. | 15300 WOODINVILLE REDMOND RD | | SPILLS |
| WOODINVILLE KING | S107673273 | | NE WOODINVILLE-DUVALL RD / 236TH PL NE | | SPILLS |
| WOODINVILLE KING | S107477410 | TEXACO STATION | 18800 WOODINVILLE-DUVALL RD | | SPILLS |
| WOODINVILLE KING | S107473692 | WASTE MANAGEMENT | 22264 NW WOODINVILLE-DUVALL RD | | SPILLS |
| WOODINVILLE KING | S107478214 | US 2 SPORTS GROUP | 15100 WOODINVILLE-REDMOND ROAD, BLDG 600 | | SPILLS |
| YARROW POINT | S105555042 | | NEAR NE 47TH ST / 92ND AVE NE | | SPILLS |

Section 4

**EPA Waste Code
Addendum**

EPA Waste Codes Addendum

| Code | Description |
|------|--|
| D001 | IGNITABLE HAZARDOUS WASTES ARE THOSE WASTES WHICH HAVE A FLASHPOINT OF LESS THAN 140 DEGREES FAHRENHEIT AS DETERMINED BY A PENSKEY-MARTENS CLOSED CUP FLASH POINT TESTER. ANOTHER METHOD OF DETERMINING THE FLASH POINT OF A WASTE IS TO REVIEW THE MATERIAL SAFETY DATA SHEET, WHICH CAN BE OBTAINED FROM THE MANUFACTURER OR DISTRIBUTOR OF THE MATERIAL. LACQUER THINNER IS AN EXAMPLE OF A COMMONLY USED SOLVENT WHICH WOULD BE CONSIDERED AS IGNITABLE HAZARDOUS WASTE. |
| D002 | A WASTE WHICH HAS A PH OF LESS THAN 2 OR GREATER THAN 12.5 IS CONSIDERED TO BE A CORROSIVE HAZARDOUS WASTE. SODIUM HYDROXIDE, A CAUSTIC SOLUTION WITH A HIGH PH, IS OFTEN USED BY INDUSTRIES TO CLEAN OR DEGREASE PARTS. HYDROCHLORIC ACID, A SOLUTION WITH A LOW PH, IS USED BY MANY INDUSTRIES TO CLEAN METAL PARTS PRIOR TO PAINTING. WHEN THESE CAUSTIC OR ACID SOLUTIONS BECOME CONTAMINATED AND MUST BE DISPOSED, THE WASTE WOULD BE A CORROSIVE HAZARDOUS WASTE. |
| D003 | A MATERIAL IS CONSIDERED TO BE A REACTIVE HAZARDOUS WASTE IF IT IS NORMALLY UNSTABLE, REACTS VIOLENTLY WITH WATER, GENERATES TOXIC GASES WHEN EXPOSED TO WATER OR CORROSIVE MATERIALS, OR IF IT IS CAPABLE OF DETONATION OR EXPLOSION WHEN EXPOSED TO HEAT OR A FLAME. ONE EXAMPLE OF SUCH WASTE WOULD BY WASTE GUNPOWDER. |
| D004 | ARSENIC |
| D005 | BARIUM |
| D006 | CADMIUM |
| D007 | CHROMIUM |
| D008 | LEAD |
| D009 | MERCURY |
| D010 | SELENIUM |
| D011 | SILVER |
| D018 | BENZENE |
| D023 | O-CRESOL |
| D028 | 1,2-DICHLOROETHANE |
| D029 | 1,1-DICHLOROETHYLENE |
| D035 | METHYL ETHYL KETONE |
| D039 | TETRACHLOROETHYLENE |
| F002 | THE FOLLOWING SPENT HALOGENATED SOLVENTS: TETRACHLOROETHYLENE, METHYLENE CHLORIDE, TRICHLOROETHYLENE, 1,1,1-TRICHLOROETHANE, CHLOROBENZENE, |

EPA Waste Codes Addendum

| Code | Description |
|------|--|
| | 1,1,2-TRICHLORO-1,2,2-TRIFLUOROETHANE, ORTHO-DICHLOROBENZENE, TRICHLOROFLUOROMETHANE, AND 1,1,2-TRICHLOROETHANE; ALL SPENT SOLVENT MIXTURES/BLENDS CONTAINING, BEFORE USE, A TOTAL OF TEN PERCENT OR MORE (BY VOLUME) OF ONE OR MORE OF THE ABOVE HALOGENATED SOLVENTS OR THOSE LISTED IN F001, F004, OR F005, AND STILL BOTTOMS FROM THE RECOVERY OF THESE SPENT SOLVENTS AND SPENT SOLVENT MIXTURES. |
| F003 | THE FOLLOWING SPENT NON-HALOGENATED SOLVENTS: XYLENE, ACETONE, ETHYL ACETATE, ETHYL BENZENE, ETHYL ETHER, METHYL ISOBUTYL KETONE, N-BUTYL ALCOHOL, CYCLOHEXANONE, AND METHANOL; ALL SPENT SOLVENT MIXTURES/BLENDS CONTAINING, BEFORE USE, ONLY THE ABOVE SPENT NON-HALOGENATED SOLVENTS; AND ALL SPENT SOLVENT MIXTURES/BLENDS CONTAINING, BEFORE USE, ONE OR MORE OF THE ABOVE NON-HALOGENATED SOLVENTS, AND, A TOTAL OF TEN PERCENT OR MORE (BY VOLUME) OF ONE OR MORE OF THOSE SOLVENTS LISTED IN F001, F002, F004, AND F005, AND STILL BOTTOMS FROM THE RECOVERY OF THESE SPENT SOLVENTS AND SPENT SOLVENT MIXTURES. |
| F005 | THE FOLLOWING SPENT NON-HALOGENATED SOLVENTS: TOLUENE, METHYL ETHYL KETONE, CARBON DISULFIDE, ISOBUTANOL, PYRIDINE, BENZENE, 2-ETHOXYETHANOL, AND 2-NITROPROPANE; ALL SPENT SOLVENT MIXTURES/BLENDS CONTAINING, BEFORE USE, A TOTAL OF TEN PERCENT OR MORE (BY VOLUME) OF ONE OR MORE OF THE ABOVE NON-HALOGENATED SOLVENTS OR THOSE SOLVENTS LISTED IN F001, F002, OR F004; AND STILL BOTTOMS FROM THE RECOVERY OF THESE SPENT SOLVENTS AND SPENT SOLVENT MIXTURES. |
| F006 | WASTEWATER TREATMENT SLUDGES FROM ELECTROPLATING OPERATIONS EXCEPT FROM THE FOLLOWING PROCESSES: (1) SULFURIC ACID ANODIZING OF ALUMINUM; (2) TIN PLATING ON CARBON STEEL; (3) ZINC PLATING (SEGREGATED BASIS) ON CARBON STEEL; (4) ALUMINUM OR ZINC-ALUMINUM PLATING ON CARBON STEEL; (5) CLEANING/STRIPPING ASSOCIATED WITH TIN, ZINC AND ALUMINUM PLATING ON CARBON STEEL; AND (6) CHEMICAL ETCHING AND MILLING OF ALUMINUM. |
| F007 | SPENT CYANIDE PLATING BATH SOLUTIONS FROM ELECTROPLATING OPERATIONS |
| F019 | WASTEWATER TREATMENT SLUDGES FROM THE CHEMICAL CONVERSION COATING OF ALUMINUM EXCEPT FROM ZIRCONIUM PHOSPHATING IN ALUMINUM CAN WASHING WHEN SUCH PHOSPHATING IS AN EXCLUSIVE CONVERSION COATING PROCESS. |
| P098 | POTASSIUM CYANIDE |
| P098 | POTASSIUM CYANIDE K(CN) |
| P106 | SODIUM CYANIDE |
| P106 | SODIUM CYANIDE NA(CN) |
| U002 | ACETONE (I) |
| U002 | 2-PROPANONE (I) |
| U019 | BENZENE (I,T) |
| U037 | BENZENE, CHLORO- |

EPA Waste Codes Addendum

| Code | Description |
|------|---------------------------------|
| U037 | CHLOROBENZENE |
| U044 | CHLOROFORM |
| U044 | METHANE, TRICHLORO- |
| U057 | CYCLOHEXANONE (I) |
| U080 | METHANE, DICHLORO- |
| U080 | METHYLENE CHLORIDE |
| U112 | ACETIC ACID ETHYL ESTER (I) |
| U112 | ETHYL ACETATE (I) |
| U117 | ETHANE, 1,1'-OXYBIS-(I) |
| U117 | ETHYL ETHER (I) |
| U134 | HYDROFLUORIC ACID (C,T) |
| U134 | HYDROGEN FLUORIDE (C,T) |
| U159 | 2-BUTANONE (I,T) |
| U159 | METHYL ETHYL KETONE (MEK) (I,T) |
| U208 | ETHANE, 1,1,1,2-TETRACHLORO- |
| U208 | 1,1,1,2-TETRACHLOROETHANE |
| U220 | BENZENE, METHYL- |
| U220 | TOLUENE |
| U226 | ETHANE, 1,1,1-TRICHLORO- |
| U226 | METHYL CHLOROFORM |

Section 5

**Databases Searched and
Update Dates**

GOVERNMENT RECORDS SEARCHED / DATA CURRENCY TRACKING

To maintain currency of the following federal and state databases, EDR contacts the appropriate governmental agency on a monthly or quarterly basis, as required.

Number of Days to Update: Provides confirmation that EDR is reporting records that have been updated within 90 days from the date the government agency made the information available to the public.

FEDERAL RECORDS

NPL: National Priority List

National Priorities List (Superfund). The NPL is a subset of CERCLIS and identifies over 1,200 sites for priority cleanup under the Superfund Program. NPL sites may encompass relatively large areas. As such, EDR provides polygon coverage for over 1,000 NPL site boundaries produced by EPA's Environmental Photographic Interpretation Center (EPIC) and regional EPA offices.

| | |
|---|--|
| Date of Government Version: 04/19/2006 | Source: EPA |
| Date Data Arrived at EDR: 05/05/2006 | Telephone: N/A |
| Date Made Active in Reports: 05/22/2006 | Last EDR Contact: 05/05/2006 |
| Number of Days to Update: 17 | Next Scheduled EDR Contact: 07/31/2006 |
| | Data Release Frequency: Quarterly |

NPL Site Boundaries

Sources:

EPA's Environmental Photographic Interpretation Center (EPIC)
Telephone: 202-564-7333

EPA Region 1
Telephone 617-918-1143

EPA Region 6
Telephone: 214-655-6659

EPA Region 3
Telephone 215-814-5418

EPA Region 8
Telephone: 303-312-6774

EPA Region 4
Telephone 404-562-8033

Proposed NPL: Proposed National Priority List Sites

| | |
|---|--|
| Date of Government Version: 04/19/2006 | Source: EPA |
| Date Data Arrived at EDR: 05/05/2006 | Telephone: N/A |
| Date Made Active in Reports: 05/22/2006 | Last EDR Contact: 05/05/2006 |
| Number of Days to Update: 17 | Next Scheduled EDR Contact: 07/31/2006 |
| | Data Release Frequency: Quarterly |

DELISTED NPL: National Priority List Deletions

The National Oil and Hazardous Substances Pollution Contingency Plan (NCP) establishes the criteria that the EPA uses to delete sites from the NPL. In accordance with 40 CFR 300.425.(e), sites may be deleted from the NPL where no further response is appropriate.

| | |
|---|--|
| Date of Government Version: 04/19/2006 | Source: EPA |
| Date Data Arrived at EDR: 05/05/2006 | Telephone: N/A |
| Date Made Active in Reports: 05/22/2006 | Last EDR Contact: 05/05/2006 |
| Number of Days to Update: 17 | Next Scheduled EDR Contact: 07/31/2006 |
| | Data Release Frequency: Quarterly |

NPL RECOVERY: Federal Superfund Liens

Federal Superfund Liens. Under the authority granted the USEPA by CERCLA of 1980, the USEPA has the authority to file liens against real property in order to recover remedial action expenditures or when the property owner received notification of potential liability. USEPA compiles a listing of filed notices of Superfund Liens.

| | |
|---|---|
| Date of Government Version: 10/15/1991 | Source: EPA |
| Date Data Arrived at EDR: 02/02/1994 | Telephone: 202-564-4267 |
| Date Made Active in Reports: 03/30/1994 | Last EDR Contact: 05/23/2006 |
| Number of Days to Update: 56 | Next Scheduled EDR Contact: 08/21/2006 |
| | Data Release Frequency: No Update Planned |

GOVERNMENT RECORDS SEARCHED / DATA CURRENCY TRACKING

CERCLIS: Comprehensive Environmental Response, Compensation, and Liability Information System

CERCLIS contains data on potentially hazardous waste sites that have been reported to the USEPA by states, municipalities, private companies and private persons, pursuant to Section 103 of the Comprehensive Environmental Response, Compensation, and Liability Act (CERCLA). CERCLIS contains sites which are either proposed to or on the National Priorities List (NPL) and sites which are in the screening and assessment phase for possible inclusion on the NPL.

| | |
|---|--|
| Date of Government Version: 02/01/2006 | Source: EPA |
| Date Data Arrived at EDR: 03/21/2006 | Telephone: 703-413-0223 |
| Date Made Active in Reports: 04/13/2006 | Last EDR Contact: 03/21/2006 |
| Number of Days to Update: 23 | Next Scheduled EDR Contact: 06/19/2006 |
| | Data Release Frequency: Quarterly |

CERCLIS-NFRAP: CERCLIS No Further Remedial Action Planned

Archived sites are sites that have been removed and archived from the inventory of CERCLIS sites. Archived status indicates that, to the best of EPA's knowledge, assessment at a site has been completed and that EPA has determined no further steps will be taken to list this site on the National Priorities List (NPL), unless information indicates this decision was not appropriate or other considerations require a recommendation for listing at a later time. This decision does not necessarily mean that there is no hazard associated with a given site; it only means that, based upon available information, the location is not judged to be a potential NPL site.

| | |
|---|--|
| Date of Government Version: 02/01/2006 | Source: EPA |
| Date Data Arrived at EDR: 03/21/2006 | Telephone: 703-413-0223 |
| Date Made Active in Reports: 04/13/2006 | Last EDR Contact: 03/21/2006 |
| Number of Days to Update: 23 | Next Scheduled EDR Contact: 06/19/2006 |
| | Data Release Frequency: Quarterly |

CORRACTS: Corrective Action Report

CORRACTS identifies hazardous waste handlers with RCRA corrective action activity.

| | |
|---|--|
| Date of Government Version: 03/15/2006 | Source: EPA |
| Date Data Arrived at EDR: 03/17/2006 | Telephone: 800-424-9346 |
| Date Made Active in Reports: 04/13/2006 | Last EDR Contact: 05/21/2006 |
| Number of Days to Update: 27 | Next Scheduled EDR Contact: 09/04/2006 |
| | Data Release Frequency: Quarterly |

RCRA: Resource Conservation and Recovery Act Information

RCRAInfo is EPA's comprehensive information system, providing access to data supporting the Resource Conservation and Recovery Act (RCRA) of 1976 and the Hazardous and Solid Waste Amendments (HSWA) of 1984. RCRAInfo replaces the data recording and reporting abilities of the Resource Conservation and Recovery Information System (RCRIS). The database includes selective information on sites which generate, transport, store, treat and/or dispose of hazardous waste as defined by the Resource Conservation and Recovery Act (RCRA). Conditionally exempt small quantity generators (CESQGs) generate less than 100 kg of hazardous waste, or less than 1 kg of acutely hazardous waste per month. Small quantity generators (SQGs) generate between 100 kg and 1,000 kg of hazardous waste per month. Large quantity generators (LQGs) generate over 1,000 kilograms (kg) of hazardous waste, or over 1 kg of acutely hazardous waste per month. Transporters are individuals or entities that move hazardous waste from the generator off-site to a facility that can recycle, treat, store, or dispose of the waste. TSDFs treat, store, or dispose of the waste.

| | |
|---|--|
| Date of Government Version: 03/09/2006 | Source: EPA |
| Date Data Arrived at EDR: 04/27/2006 | Telephone: 800-424-9346 |
| Date Made Active in Reports: 05/30/2006 | Last EDR Contact: 04/27/2006 |
| Number of Days to Update: 33 | Next Scheduled EDR Contact: 06/26/2006 |
| | Data Release Frequency: Quarterly |

ERNS: Emergency Response Notification System

Emergency Response Notification System. ERNS records and stores information on reported releases of oil and hazardous substances.

| | |
|---|---|
| Date of Government Version: 12/31/2005 | Source: National Response Center, United States Coast Guard |
| Date Data Arrived at EDR: 01/12/2006 | Telephone: 202-260-2342 |
| Date Made Active in Reports: 02/21/2006 | Last EDR Contact: 04/26/2006 |
| Number of Days to Update: 40 | Next Scheduled EDR Contact: 07/24/2006 |
| | Data Release Frequency: Annually |

GOVERNMENT RECORDS SEARCHED / DATA CURRENCY TRACKING

HMIRS: Hazardous Materials Information Reporting System

Hazardous Materials Incident Report System. HMIRS contains hazardous material spill incidents reported to DOT.

| | |
|---|---|
| Date of Government Version: 12/31/2005 | Source: U.S. Department of Transportation |
| Date Data Arrived at EDR: 04/14/2006 | Telephone: 202-366-4555 |
| Date Made Active in Reports: 05/30/2006 | Last EDR Contact: 04/14/2006 |
| Number of Days to Update: 46 | Next Scheduled EDR Contact: 07/17/2006 |
| | Data Release Frequency: Annually |

US ENG CONTROLS: Engineering Controls Sites List

A listing of sites with engineering controls in place. Engineering controls include various forms of caps, building foundations, liners, and treatment methods to create pathway elimination for regulated substances to enter environmental media or effect human health.

| | |
|---|---|
| Date of Government Version: 03/21/2006 | Source: Environmental Protection Agency |
| Date Data Arrived at EDR: 03/27/2006 | Telephone: 703-603-8905 |
| Date Made Active in Reports: 05/22/2006 | Last EDR Contact: 03/03/2006 |
| Number of Days to Update: 56 | Next Scheduled EDR Contact: 07/03/2006 |
| | Data Release Frequency: Varies |

US INST CONTROL: Sites with Institutional Controls

A listing of sites with institutional controls in place. Institutional controls include administrative measures, such as groundwater use restrictions, construction restrictions, property use restrictions, and post remediation care requirements intended to prevent exposure to contaminants remaining on site. Deed restrictions are generally required as part of the institutional controls.

| | |
|---|---|
| Date of Government Version: 03/21/2006 | Source: Environmental Protection Agency |
| Date Data Arrived at EDR: 03/27/2006 | Telephone: 703-603-8905 |
| Date Made Active in Reports: 05/22/2006 | Last EDR Contact: 03/03/2006 |
| Number of Days to Update: 56 | Next Scheduled EDR Contact: 07/03/2006 |
| | Data Release Frequency: Varies |

DOD: Department of Defense Sites

This data set consists of federally owned or administered lands, administered by the Department of Defense, that have any area equal to or greater than 640 acres of the United States, Puerto Rico, and the U.S. Virgin Islands.

| | |
|---|--|
| Date of Government Version: 12/31/2004 | Source: USGS |
| Date Data Arrived at EDR: 02/08/2005 | Telephone: 703-692-8801 |
| Date Made Active in Reports: 08/04/2005 | Last EDR Contact: 05/12/2006 |
| Number of Days to Update: 177 | Next Scheduled EDR Contact: 08/07/2006 |
| | Data Release Frequency: Semi-Annually |

FUDS: Formerly Used Defense Sites

The listing includes locations of Formerly Used Defense Sites properties where the US Army Corps of Engineers is actively working or will take necessary cleanup actions.

| | |
|---|--|
| Date of Government Version: 12/05/2005 | Source: U.S. Army Corps of Engineers |
| Date Data Arrived at EDR: 01/19/2006 | Telephone: 202-528-4285 |
| Date Made Active in Reports: 02/21/2006 | Last EDR Contact: 04/03/2006 |
| Number of Days to Update: 33 | Next Scheduled EDR Contact: 07/03/2006 |
| | Data Release Frequency: Varies |

US BROWNFIELDS: A Listing of Brownfields Sites

GOVERNMENT RECORDS SEARCHED / DATA CURRENCY TRACKING

Included in the listing are brownfields properties addresses by Cooperative Agreement Recipients and brownfields properties addressed by Targeted Brownfields Assessments. Targeted Brownfields Assessments-EPA's Targeted Brownfields Assessments (TBA) program is designed to help states, tribes, and municipalities--especially those without EPA Brownfields Assessment Demonstration Pilots--minimize the uncertainties of contamination often associated with brownfields. Under the TBA program, EPA provides funding and/or technical assistance for environmental assessments at brownfields sites throughout the country. Targeted Brownfields Assessments supplement and work with other efforts under EPA's Brownfields Initiative to promote cleanup and redevelopment of brownfields. Cooperative Agreement Recipients-States, political subdivisions, territories, and Indian tribes become Brownfields Cleanup Revolving Loan Fund (BCRLF) cooperative agreement recipients when they enter into BCRLF cooperative agreements with the U.S. EPA. EPA selects BCRLF cooperative agreement recipients based on a proposal and application process. BCRLF cooperative agreement recipients must use EPA funds provided through BCRLF cooperative agreement for specified brownfields-related cleanup activities.

| | |
|---|---|
| Date of Government Version: 04/26/2006 | Source: Environmental Protection Agency |
| Date Data Arrived at EDR: 04/27/2006 | Telephone: 202-566-2777 |
| Date Made Active in Reports: 05/30/2006 | Last EDR Contact: 03/13/2006 |
| Number of Days to Update: 33 | Next Scheduled EDR Contact: 06/12/2006 |
| | Data Release Frequency: Semi-Annually |

CONSENT: Superfund (CERCLA) Consent Decrees

Major legal settlements that establish responsibility and standards for cleanup at NPL (Superfund) sites. Released periodically by United States District Courts after settlement by parties to litigation matters.

| | |
|---|---|
| Date of Government Version: 12/14/2004 | Source: Department of Justice, Consent Decree Library |
| Date Data Arrived at EDR: 02/15/2005 | Telephone: Varies |
| Date Made Active in Reports: 04/25/2005 | Last EDR Contact: 03/13/2006 |
| Number of Days to Update: 69 | Next Scheduled EDR Contact: 07/24/2006 |
| | Data Release Frequency: Varies |

ROD: Records Of Decision

Record of Decision. ROD documents mandate a permanent remedy at an NPL (Superfund) site containing technical and health information to aid in the cleanup.

| | |
|---|--|
| Date of Government Version: 04/13/2006 | Source: EPA |
| Date Data Arrived at EDR: 04/28/2006 | Telephone: 703-416-0223 |
| Date Made Active in Reports: 05/30/2006 | Last EDR Contact: 04/05/2006 |
| Number of Days to Update: 32 | Next Scheduled EDR Contact: 07/03/2006 |
| | Data Release Frequency: Annually |

UMTRA: Uranium Mill Tailings Sites

Uranium ore was mined by private companies for federal government use in national defense programs. When the mills shut down, large piles of the sand-like material (mill tailings) remain after uranium has been extracted from the ore. Levels of human exposure to radioactive materials from the piles are low; however, in some cases tailings were used as construction materials before the potential health hazards of the tailings were recognized.

| | |
|---|--|
| Date of Government Version: 11/04/2005 | Source: Department of Energy |
| Date Data Arrived at EDR: 11/28/2005 | Telephone: 505-845-0011 |
| Date Made Active in Reports: 01/30/2006 | Last EDR Contact: 03/20/2006 |
| Number of Days to Update: 63 | Next Scheduled EDR Contact: 06/19/2006 |
| | Data Release Frequency: Varies |

ODI: Open Dump Inventory

An open dump is defined as a disposal facility that does not comply with one or more of the Part 257 or Part 258 Subtitle D Criteria.

| | |
|---|---|
| Date of Government Version: 06/30/1985 | Source: Environmental Protection Agency |
| Date Data Arrived at EDR: 08/09/2004 | Telephone: 800-424-9346 |
| Date Made Active in Reports: 09/17/2004 | Last EDR Contact: 06/09/2004 |
| Number of Days to Update: 39 | Next Scheduled EDR Contact: N/A |
| | Data Release Frequency: No Update Planned |

GOVERNMENT RECORDS SEARCHED / DATA CURRENCY TRACKING

TRIS: Toxic Chemical Release Inventory System

Toxic Release Inventory System. TRIS identifies facilities which release toxic chemicals to the air, water and land in reportable quantities under SARA Title III Section 313.

| | |
|---|--|
| Date of Government Version: 12/31/2003 | Source: EPA |
| Date Data Arrived at EDR: 07/13/2005 | Telephone: 202-566-0250 |
| Date Made Active in Reports: 08/17/2005 | Last EDR Contact: 03/21/2006 |
| Number of Days to Update: 35 | Next Scheduled EDR Contact: 06/19/2006 |
| | Data Release Frequency: Annually |

TSCA: Toxic Substances Control Act

Toxic Substances Control Act. TSCA identifies manufacturers and importers of chemical substances included on the TSCA Chemical Substance Inventory list. It includes data on the production volume of these substances by plant site.

| | |
|---|--|
| Date of Government Version: 12/31/2002 | Source: EPA |
| Date Data Arrived at EDR: 04/14/2006 | Telephone: 202-260-5521 |
| Date Made Active in Reports: 05/30/2006 | Last EDR Contact: 04/12/2006 |
| Number of Days to Update: 46 | Next Scheduled EDR Contact: 07/17/2006 |
| | Data Release Frequency: Every 4 Years |

FTTS: FIFRA/ TSCA Tracking System - FIFRA (Federal Insecticide, Fungicide, & Rodenticide Act)/TSCA (Toxic Substances Control Act)

FTTS tracks administrative cases and pesticide enforcement actions and compliance activities related to FIFRA, TSCA and EPCRA (Emergency Planning and Community Right-to-Know Act). To maintain currency, EDR contacts the Agency on a quarterly basis.

| | |
|---|---|
| Date of Government Version: 03/29/2006 | Source: EPA/Office of Prevention, Pesticides and Toxic Substances |
| Date Data Arrived at EDR: 04/26/2006 | Telephone: 202-566-1667 |
| Date Made Active in Reports: 05/30/2006 | Last EDR Contact: 03/20/2006 |
| Number of Days to Update: 34 | Next Scheduled EDR Contact: 06/19/2006 |
| | Data Release Frequency: Quarterly |

FTTS INSP: FIFRA/ TSCA Tracking System - FIFRA (Federal Insecticide, Fungicide, & Rodenticide Act)/TSCA (Toxic Substances Control Act)

| | |
|---|--|
| Date of Government Version: 03/31/2006 | Source: EPA |
| Date Data Arrived at EDR: 04/26/2006 | Telephone: 202-566-1667 |
| Date Made Active in Reports: 05/30/2006 | Last EDR Contact: 03/20/2006 |
| Number of Days to Update: 34 | Next Scheduled EDR Contact: 06/19/2006 |
| | Data Release Frequency: Quarterly |

SSTS: Section 7 Tracking Systems

Section 7 of the Federal Insecticide, Fungicide and Rodenticide Act, as amended (92 Stat. 829) requires all registered pesticide-producing establishments to submit a report to the Environmental Protection Agency by March 1st each year. Each establishment must report the types and amounts of pesticides, active ingredients and devices being produced, and those having been produced and sold or distributed in the past year.

| | |
|---|--|
| Date of Government Version: 12/31/2004 | Source: EPA |
| Date Data Arrived at EDR: 05/11/2006 | Telephone: 202-564-4203 |
| Date Made Active in Reports: 05/22/2006 | Last EDR Contact: 03/06/2006 |
| Number of Days to Update: 11 | Next Scheduled EDR Contact: 07/17/2006 |
| | Data Release Frequency: Annually |

ICIS: Integrated Compliance Information System

The Integrated Compliance Information System (ICIS) supports the information needs of the national enforcement and compliance program as well as the unique needs of the National Pollutant Discharge Elimination System (NPDES) program.

| | |
|---|---|
| Date of Government Version: 02/13/2006 | Source: Environmental Protection Agency |
| Date Data Arrived at EDR: 04/21/2006 | Telephone: 202-564-5088 |
| Date Made Active in Reports: 05/11/2006 | Last EDR Contact: 04/11/2006 |
| Number of Days to Update: 20 | Next Scheduled EDR Contact: 07/17/2006 |
| | Data Release Frequency: Quarterly |

GOVERNMENT RECORDS SEARCHED / DATA CURRENCY TRACKING

PADS: PCB Activity Database System

PCB Activity Database. PADS Identifies generators, transporters, commercial storers and/or brokers and disposers of PCB's who are required to notify the EPA of such activities.

| | |
|---|--|
| Date of Government Version: 12/27/2005 | Source: EPA |
| Date Data Arrived at EDR: 02/08/2006 | Telephone: 202-566-0500 |
| Date Made Active in Reports: 02/27/2006 | Last EDR Contact: 06/02/2006 |
| Number of Days to Update: 19 | Next Scheduled EDR Contact: 08/07/2006 |
| | Data Release Frequency: Annually |

MLTS: Material Licensing Tracking System

MLTS is maintained by the Nuclear Regulatory Commission and contains a list of approximately 8,100 sites which possess or use radioactive materials and which are subject to NRC licensing requirements. To maintain currency, EDR contacts the Agency on a quarterly basis.

| | |
|---|--|
| Date of Government Version: 04/12/2006 | Source: Nuclear Regulatory Commission |
| Date Data Arrived at EDR: 04/26/2006 | Telephone: 301-415-7169 |
| Date Made Active in Reports: 05/30/2006 | Last EDR Contact: 04/03/2006 |
| Number of Days to Update: 34 | Next Scheduled EDR Contact: 07/03/2006 |
| | Data Release Frequency: Quarterly |

MINES: Mines Master Index File

Contains all mine identification numbers issued for mines active or opened since 1971. The data also includes violation information.

| | |
|---|--|
| Date of Government Version: 02/09/2006 | Source: Department of Labor, Mine Safety and Health Administration |
| Date Data Arrived at EDR: 03/29/2006 | Telephone: 303-231-5959 |
| Date Made Active in Reports: 05/30/2006 | Last EDR Contact: 03/29/2006 |
| Number of Days to Update: 62 | Next Scheduled EDR Contact: 06/26/2006 |
| | Data Release Frequency: Semi-Annually |

FINDS: Facility Index System/Facility Registry System

Facility Index System. FINDS contains both facility information and 'pointers' to other sources that contain more detail. EDR includes the following FINDS databases in this report: PCS (Permit Compliance System), AIRS (Aerometric Information Retrieval System), DOCKET (Enforcement Docket used to manage and track information on civil judicial enforcement cases for all environmental statutes), FURS (Federal Underground Injection Control), C-DOCKET (Criminal Docket System used to track criminal enforcement actions for all environmental statutes), FFIS (Federal Facilities Information System), STATE (State Environmental Laws and Statutes), and PADS (PCB Activity Data System).

| | |
|---|--|
| Date of Government Version: 04/27/2006 | Source: EPA |
| Date Data Arrived at EDR: 05/02/2006 | Telephone: N/A |
| Date Made Active in Reports: 05/30/2006 | Last EDR Contact: 04/03/2006 |
| Number of Days to Update: 28 | Next Scheduled EDR Contact: 07/03/2006 |
| | Data Release Frequency: Quarterly |

RAATS: RCRA Administrative Action Tracking System

RCRA Administration Action Tracking System. RAATS contains records based on enforcement actions issued under RCRA pertaining to major violators and includes administrative and civil actions brought by the EPA. For administration actions after September 30, 1995, data entry in the RAATS database was discontinued. EPA will retain a copy of the database for historical records. It was necessary to terminate RAATS because a decrease in agency resources made it impossible to continue to update the information contained in the database.

| | |
|---|---|
| Date of Government Version: 04/17/1995 | Source: EPA |
| Date Data Arrived at EDR: 07/03/1995 | Telephone: 202-564-4104 |
| Date Made Active in Reports: 08/07/1995 | Last EDR Contact: 06/05/2006 |
| Number of Days to Update: 35 | Next Scheduled EDR Contact: 09/04/2006 |
| | Data Release Frequency: No Update Planned |

BRS: Biennial Reporting System

The Biennial Reporting System is a national system administered by the EPA that collects data on the generation and management of hazardous waste. BRS captures detailed data from two groups: Large Quantity Generators (LQG) and Treatment, Storage, and Disposal Facilities.

GOVERNMENT RECORDS SEARCHED / DATA CURRENCY TRACKING

Date of Government Version: 12/31/2003
Date Data Arrived at EDR: 06/17/2005
Date Made Active in Reports: 08/04/2005
Number of Days to Update: 48

Source: EPA/NTIS
Telephone: 800-424-9346
Last EDR Contact: 03/17/2006
Next Scheduled EDR Contact: 06/12/2006
Data Release Frequency: Biennially

STATE AND LOCAL RECORDS

CSCSL: Confirmed & Suspected Contaminated Sites List

State Hazardous Waste Sites. State hazardous waste site records are the states' equivalent to CERCLIS. These sites may or may not already be listed on the federal CERCLIS list. Priority sites planned for cleanup using state funds (state equivalent of Superfund) are identified along with sites where cleanup will be paid for by potentially responsible parties. Available information varies by state.

Date of Government Version: 03/08/2006
Date Data Arrived at EDR: 03/08/2006
Date Made Active in Reports: 04/13/2006
Number of Days to Update: 36

Source: Department of Ecology
Telephone: 360-407-7200
Last EDR Contact: 05/16/2006
Next Scheduled EDR Contact: 08/14/2006
Data Release Frequency: Semi-Annually

HSL: Hazardous Sites List

The Hazardous Sites List is a subset of the CSCSL Report. It includes sites which have been assessed and ranked using the Washington Ranking Method (WARM).

Date of Government Version: 02/22/2006
Date Data Arrived at EDR: 03/27/2006
Date Made Active in Reports: 04/13/2006
Number of Days to Update: 17

Source: Department of Ecology
Telephone: 360-407-7200
Last EDR Contact: 06/06/2006
Next Scheduled EDR Contact: 09/04/2006
Data Release Frequency: Semi-Annually

CSCSL NFA: Confirmed & Contaminated Sites - No Further Action

The data set contains information about sites previously on the Confirmed and Suspected Contaminated Sites list that have received a No Further Action (NFA) determination. Because it is necessary to maintain historical records of sites that have been investigated and cleaned up, sites are not deleted from the database when cleanup activities are completed. Instead, a No Further Action code is entered based upon the type of NFA determination the site received.

Date of Government Version: 02/09/2006
Date Data Arrived at EDR: 02/14/2006
Date Made Active in Reports: 03/15/2006
Number of Days to Update: 29

Source: Department of Ecology
Telephone: 360-407-7170
Last EDR Contact: 05/16/2006
Next Scheduled EDR Contact: 08/14/2006
Data Release Frequency: Semi-Annually

SWF/LF: Solid Waste Facility Database

Solid Waste Facilities/Landfill Sites. SWF/LF type records typically contain an inventory of solid waste disposal facilities or landfills in a particular state. Depending on the state, these may be active or inactive facilities or open dumps that failed to meet RCRA Subtitle D Section 4004 criteria for solid waste landfills or disposal sites.

Date of Government Version: 10/01/2004
Date Data Arrived at EDR: 01/06/2005
Date Made Active in Reports: 02/02/2005
Number of Days to Update: 27

Source: Department of Ecology
Telephone: 360-407-6132
Last EDR Contact: 04/05/2006
Next Scheduled EDR Contact: 07/03/2006
Data Release Frequency: Annually

SWTIRE: Solid Waste Tire Facilities

This study identified sites statewide with unauthorized accumulations of scrap tires.

Date of Government Version: 11/01/2005
Date Data Arrived at EDR: 03/16/2006
Date Made Active in Reports: 04/13/2006
Number of Days to Update: 28

Source: Department of Ecology
Telephone: N/A
Last EDR Contact: 04/05/2006
Next Scheduled EDR Contact: 07/03/2006
Data Release Frequency: Varies

GOVERNMENT RECORDS SEARCHED / DATA CURRENCY TRACKING

LUST: Leaking Underground Storage Tanks Site List

Leaking Underground Storage Tank Incident Reports. LUST records contain an inventory of reported leaking underground storage tank incidents. Not all states maintain these records, and the information stored varies by state.

| | |
|---|--|
| Date of Government Version: 03/08/2006 | Source: Department of Ecology |
| Date Data Arrived at EDR: 03/16/2006 | Telephone: 360-407-7200 |
| Date Made Active in Reports: 04/13/2006 | Last EDR Contact: 03/16/2006 |
| Number of Days to Update: 28 | Next Scheduled EDR Contact: 06/12/2006 |
| | Data Release Frequency: Quarterly |

UST: Underground Storage Tank Database

Registered Underground Storage Tanks. UST's are regulated under Subtitle I of the Resource Conservation and Recovery Act (RCRA) and must be registered with the state department responsible for administering the UST program. Available information varies by state program.

| | |
|---|--|
| Date of Government Version: 04/27/2006 | Source: Department of Ecology |
| Date Data Arrived at EDR: 04/28/2006 | Telephone: 360-407-7170 |
| Date Made Active in Reports: 06/05/2006 | Last EDR Contact: 04/28/2006 |
| Number of Days to Update: 38 | Next Scheduled EDR Contact: 06/12/2006 |
| | Data Release Frequency: Quarterly |

AST: Aboveground Storage Tank Locations

A listing of aboveground storage tank locations regulated by the Department of Ecology's Spill Prevention, Preparedness and Response Program.

| | |
|---|--|
| Date of Government Version: 12/13/2005 | Source: Department of Ecology |
| Date Data Arrived at EDR: 12/14/2005 | Telephone: 360-407-7562 |
| Date Made Active in Reports: 01/16/2006 | Last EDR Contact: 05/30/2006 |
| Number of Days to Update: 33 | Next Scheduled EDR Contact: 08/28/2006 |
| | Data Release Frequency: Varies |

MANIFEST: Hazardous Waste Manifest Data

Hazardous waste manifest information.

| | |
|---|--|
| Date of Government Version: 12/31/2004 | Source: Department of Ecology |
| Date Data Arrived at EDR: 04/24/2006 | Telephone: N/A |
| Date Made Active in Reports: 05/31/2006 | Last EDR Contact: 05/15/2006 |
| Number of Days to Update: 37 | Next Scheduled EDR Contact: 08/14/2006 |
| | Data Release Frequency: Annually |

SPILLS: Reported Spills

Spills reported to the Spill Prevention, Preparedness and Response Division.

| | |
|---|--|
| Date of Government Version: 03/29/2006 | Source: Department of Ecology |
| Date Data Arrived at EDR: 04/13/2006 | Telephone: 360-407-7450 |
| Date Made Active in Reports: 05/31/2006 | Last EDR Contact: 04/12/2006 |
| Number of Days to Update: 48 | Next Scheduled EDR Contact: 07/03/2006 |
| | Data Release Frequency: Semi-Annually |

INST CONTROL: Institutional Control Site List

Sites that have institutional controls.

| | |
|---|--|
| Date of Government Version: 03/07/2006 | Source: Department of Ecology |
| Date Data Arrived at EDR: 03/08/2006 | Telephone: 360-407-7170 |
| Date Made Active in Reports: 04/13/2006 | Last EDR Contact: 06/05/2006 |
| Number of Days to Update: 36 | Next Scheduled EDR Contact: 09/04/2006 |
| | Data Release Frequency: Varies |

VCP: Voluntary Cleanup Program Sites

Sites that have entered either the Voluntary Cleanup Program or its predecessor Independent Remedial Action Program.

GOVERNMENT RECORDS SEARCHED / DATA CURRENCY TRACKING

Date of Government Version: 03/08/2006
Date Data Arrived at EDR: 03/08/2006
Date Made Active in Reports: 04/13/2006
Number of Days to Update: 36

Source: Department of Ecology
Telephone: 360-407-7200
Last EDR Contact: 05/16/2006
Next Scheduled EDR Contact: 08/14/2006
Data Release Frequency: Varies

ICR: Independent Cleanup Reports

These are remedial action reports Ecology has received from either the owner or operator of the sites. These actions have been conducted without department oversight or approval and are not under an order or decree. This database is no longer updated by the Department of Ecology.

Date of Government Version: 12/01/2002
Date Data Arrived at EDR: 01/03/2003
Date Made Active in Reports: 01/22/2003
Number of Days to Update: 19

Source: Department of Ecology
Telephone: 360-407-7200
Last EDR Contact: 05/15/2006
Next Scheduled EDR Contact: 08/14/2006
Data Release Frequency: No Update Planned

DRYCLEANERS: Drycleaner List

A listing of registered drycleaners who registered with the Department of Ecology (using the SIC code of 7215 and 7216) as hazardous waste generators.

Date of Government Version: 01/12/2006
Date Data Arrived at EDR: 03/23/2006
Date Made Active in Reports: 04/13/2006
Number of Days to Update: 21

Source: Department of Ecology
Telephone: 360-407-6732
Last EDR Contact: 05/15/2006
Next Scheduled EDR Contact: 08/14/2006
Data Release Frequency: Varies

CDL: Clandestine Drug Lab Contaminated Site List

Illegal methamphetamine labs use hazardous chemicals that create public health hazards. Chemicals and residues can cause burns, respiratory and neurological damage, and death. Biological hazards associated with intravenous needles, feces, and blood also pose health risks.

Date of Government Version: 02/16/2006
Date Data Arrived at EDR: 03/07/2006
Date Made Active in Reports: 04/13/2006
Number of Days to Update: 37

Source: Department of Health
Telephone: 360-236-3380
Last EDR Contact: 06/07/2006
Next Scheduled EDR Contact: 09/04/2006
Data Release Frequency: Varies

EMI: Washington Emissions Data System

Date of Government Version: 12/31/2004
Date Data Arrived at EDR: 03/16/2006
Date Made Active in Reports: 04/13/2006
Number of Days to Update: 28

Source: Department of Ecology
Telephone: 360-407-6040
Last EDR Contact: 04/11/2006
Next Scheduled EDR Contact: 07/17/2006
Data Release Frequency: Annually

INACTIVE DRYCLEANERS: Inactive Drycleaners

A listing of inactive drycleaner facility locations.

Date of Government Version: 01/12/2006
Date Data Arrived at EDR: 03/23/2006
Date Made Active in Reports: 04/13/2006
Number of Days to Update: 21

Source: Department of Ecology
Telephone: 360-407-6732
Last EDR Contact: 05/15/2006
Next Scheduled EDR Contact: 08/14/2006
Data Release Frequency: Annually

TRIBAL RECORDS

INDIAN RESERV: Indian Reservations

This map layer portrays Indian administered lands of the United States that have any area equal to or greater than 640 acres.

GOVERNMENT RECORDS SEARCHED / DATA CURRENCY TRACKING

Date of Government Version: 12/31/2004
Date Data Arrived at EDR: 02/08/2005
Date Made Active in Reports: 08/04/2005
Number of Days to Update: 177

Source: USGS
Telephone: 202-208-3710
Last EDR Contact: 05/12/2006
Next Scheduled EDR Contact: 08/07/2006
Data Release Frequency: Semi-Annually

INDIAN LUST: Leaking Underground Storage Tanks on Indian Land
LUSTs on Indian land in Alaska, Idaho, Oregon and Washington.

Date of Government Version: 03/14/2006
Date Data Arrived at EDR: 03/21/2006
Date Made Active in Reports: 04/13/2006
Number of Days to Update: 23

Source: EPA Region 10
Telephone: 206-553-2857
Last EDR Contact: 05/23/2006
Next Scheduled EDR Contact: 08/21/2006
Data Release Frequency: Varies

INDIAN UST: Underground Storage Tanks on Indian Land

Date of Government Version: 04/05/2006
Date Data Arrived at EDR: 04/05/2006
Date Made Active in Reports: 04/13/2006
Number of Days to Update: 8

Source: EPA Region 10
Telephone: 206-553-2857
Last EDR Contact: 05/23/2006
Next Scheduled EDR Contact: 08/21/2006
Data Release Frequency: Varies

EDR PROPRIETARY RECORDS

Manufactured Gas Plants: EDR Proprietary Manufactured Gas Plants

The EDR Proprietary Manufactured Gas Plant Database includes records of coal gas plants (manufactured gas plants) compiled by EDR's researchers. Manufactured gas sites were used in the United States from the 1800's to 1950's to produce a gas that could be distributed and used as fuel. These plants used whale oil, rosin, coal, or a mixture of coal, oil, and water that also produced a significant amount of waste. Many of the byproducts of the gas production, such as coal tar (oily waste containing volatile and non-volatile chemicals), sludges, oils and other compounds are potentially hazardous to human health and the environment. The byproduct from this process was frequently disposed of directly at the plant site and can remain or spread slowly, serving as a continuous source of soil and groundwater contamination.

Date of Government Version: N/A
Date Data Arrived at EDR: N/A
Date Made Active in Reports: N/A
Number of Days to Update: N/A

Source: EDR, Inc.
Telephone: N/A
Last EDR Contact: N/A
Next Scheduled EDR Contact: N/A
Data Release Frequency: No Update Planned

COUNTY RECORDS

KING COUNTY:

Abandoned Landfill Study in King County

The King County Abandoned Landfill Survey was conducted from October through December 1984 by the Health Department's Environmental Health Division at the request of the King County Council. The primary objective of the survey was to determine if any public health problems existed at the predetermined 24 sites.

Date of Government Version: 04/30/1985
Date Data Arrived at EDR: 11/07/1994
Date Made Active in Reports: N/A
Number of Days to Update: 0

Source: Seattle-King County Department of Public Health
Telephone: 206-296-4785
Last EDR Contact: 10/21/1994
Next Scheduled EDR Contact: N/A
Data Release Frequency: No Update Planned

KITSAP COUNTY:

GOVERNMENT RECORDS SEARCHED / DATA CURRENCY TRACKING

Water Wells in Kitsap County

Date of Government Version: N/A
Date Data Arrived at EDR: N/A
Date Made Active in Reports: N/A
Number of Days to Update: 0

Source: N/A
Telephone: N/A
Last EDR Contact: N/A
Next Scheduled EDR Contact: N/A
Data Release Frequency: N/A

SEATTLE COUNTY:

Abandoned Landfill Study in the City of Seattle

The Seattle Abandoned Landfill Survey was conducted in June and July of 1984 by the Health Department's Environmental Health Division at the request of the Mayor's Office. The primary objective of the survey was to determine if any public health problems existed at the predetermined 12 sites.

Date of Government Version: 07/30/1984
Date Data Arrived at EDR: 11/07/1994
Date Made Active in Reports: N/A
Number of Days to Update: 0

Source: Seattle - King County Department of Public Health
Telephone: 206-296-4785
Last EDR Contact: 10/21/1994
Next Scheduled EDR Contact: N/A
Data Release Frequency: No Update Planned

SEATTLE/KING COUNTY:

Seattle - King County Abandoned Landfill Toxicity / Hazard Assessment Project

This report presents the Seattle-King County Health Department's follow-up investigation of two city owned and four county owned abandoned landfills which was conducted from February to December 1986.

Date of Government Version: 12/31/1986
Date Data Arrived at EDR: 08/18/1995
Date Made Active in Reports: 09/20/1995
Number of Days to Update: 33

Source: Department of Public Health
Telephone: 206-296-4785
Last EDR Contact: 08/14/1995
Next Scheduled EDR Contact: N/A
Data Release Frequency: No Update Planned

SNOHOMISH COUNTY:

Solid Waste Sites of Record at Snohomish Health District

Date of Government Version: 01/26/2006
Date Data Arrived at EDR: 05/01/2006
Date Made Active in Reports: 05/31/2006
Number of Days to Update: 30

Source: Snohomish Health District
Telephone: 206-339-5250
Last EDR Contact: 04/12/2006
Next Scheduled EDR Contact: 07/17/2006
Data Release Frequency: Semi-Annually

TACOMA/PIERCE COUNTY:

Closed Landfill Survey

Following numerous requests for information about closed dumpsites and landfills in Pierce County, the Tacoma-Pierce County Health Department decided to conduct a study on the matter. The aim of the study was to evaluate public health risks associated with the closed dumpsites and landfills, and to determine the need, if any, for further investigations of a more detailed nature. The sites represent all of the known dumpsites and landfills closed after 1950.

Date of Government Version: 09/01/2002
Date Data Arrived at EDR: 03/24/2003
Date Made Active in Reports: 05/14/2003
Number of Days to Update: 51

Source: Tacoma-Pierce County Health Department
Telephone: 206-591-6500
Last EDR Contact: 03/19/2003
Next Scheduled EDR Contact: N/A
Data Release Frequency: No Update Planned

GOVERNMENT RECORDS SEARCHED / DATA CURRENCY TRACKING

OTHER DATABASE(S)

Depending on the geographic area covered by this report, the data provided in these specialty databases may or may not be complete. For example, the existence of wetlands information data in a specific report does not mean that all wetlands in the area covered by the report are included. Moreover, the absence of any reported wetlands information does not necessarily mean that wetlands do not exist in the area covered by the report.

CT MANIFEST: Hazardous Waste Manifest Data

Facility and manifest data. Manifest is a document that lists and tracks hazardous waste from the generator through transporters to a tsd facility.

| | |
|---|--|
| Date of Government Version: 12/31/2004 | Source: Department of Environmental Protection |
| Date Data Arrived at EDR: 02/17/2006 | Telephone: 860-424-3375 |
| Date Made Active in Reports: 04/07/2006 | Last EDR Contact: 03/13/2006 |
| Number of Days to Update: 49 | Next Scheduled EDR Contact: 06/12/2006 |
| | Data Release Frequency: Annually |

NY MANIFEST: Facility and Manifest Data

Manifest is a document that lists and tracks hazardous waste from the generator through transporters to a TSD facility.

| | |
|---|--|
| Date of Government Version: 12/31/2005 | Source: Department of Environmental Conservation |
| Date Data Arrived at EDR: 03/01/2006 | Telephone: 518-402-8651 |
| Date Made Active in Reports: 04/20/2006 | Last EDR Contact: 05/31/2006 |
| Number of Days to Update: 50 | Next Scheduled EDR Contact: 08/28/2006 |
| | Data Release Frequency: Annually |

PA MANIFEST: Manifest Information

Hazardous waste manifest information.

| | |
|---|--|
| Date of Government Version: 12/31/2005 | Source: Department of Environmental Protection |
| Date Data Arrived at EDR: 05/04/2006 | Telephone: N/A |
| Date Made Active in Reports: 06/06/2006 | Last EDR Contact: 03/17/2006 |
| Number of Days to Update: 33 | Next Scheduled EDR Contact: 06/12/2006 |
| | Data Release Frequency: Annually |

WI MANIFEST: Manifest Information

Hazardous waste manifest information.

| | |
|---|---|
| Date of Government Version: 12/31/2005 | Source: Department of Natural Resources |
| Date Data Arrived at EDR: 03/17/2006 | Telephone: N/A |
| Date Made Active in Reports: 05/02/2006 | Last EDR Contact: 03/17/2006 |
| Number of Days to Update: 46 | Next Scheduled EDR Contact: 07/10/2006 |
| | Data Release Frequency: Annually |

Sensitive Receptors: There are individuals deemed sensitive receptors due to their fragile immune systems and special sensitivity to environmental discharges. These sensitive receptors typically include the elderly, the sick, and children. While the location of all sensitive receptors cannot be determined, EDR indicates those buildings and facilities - schools, daycares, hospitals, medical centers, and nursing homes - where individuals who are sensitive receptors are likely to be located.

AHA Hospitals:

Source: American Hospital Association, Inc.
Telephone: 312-280-5991

The database includes a listing of hospitals based on the American Hospital Association's annual survey of hospitals.

Medical Centers: Provider of Services Listing

Source: Centers for Medicare & Medicaid Services
Telephone: 410-786-3000

A listing of hospitals with Medicare provider number, produced by Centers of Medicare & Medicaid Services, a federal agency within the U.S. Department of Health and Human Services.

Nursing Homes

Source: National Institutes of Health
Telephone: 301-594-6248

Information on Medicare and Medicaid certified nursing homes in the United States.

GOVERNMENT RECORDS SEARCHED / DATA CURRENCY TRACKING

Public Schools

Source: National Center for Education Statistics

Telephone: 202-502-7300

The National Center for Education Statistics' primary database on elementary and secondary public education in the United States. It is a comprehensive, annual, national statistical database of all public elementary and secondary schools and school districts, which contains data that are comparable across all states.

Private Schools

Source: National Center for Education Statistics

Telephone: 202-502-7300

The National Center for Education Statistics' primary database on private school locations in the United States.

Daycare Centers: Daycare Center Listing

Source: Department of Social & Health Services

Telephone: 253-383-1735

Flood Zone Data: This data, available in select counties across the country, was obtained by EDR in 1999 from the Federal Emergency Management Agency (FEMA). Data depicts 100-year and 500-year flood zones as defined by FEMA.

NWI: National Wetlands Inventory. This data, available in select counties across the country, was obtained by EDR in 2002 and 2005 from the U.S. Fish and Wildlife Service.

STREET AND ADDRESS INFORMATION

© 2006 Tele Atlas North America, Inc. All rights reserved. This material is proprietary and the subject of copyright protection and other intellectual property rights owned by or licensed to Tele Atlas North America, Inc. The use of this material is subject to the terms of a license agreement. You will be held liable for any unauthorized copying or disclosure of this material.

APPENDIX C: PROPERTY ACQUISITIONS THAT REQUIRE RELOCATION

| Site ID | Property Name | Acquisition Type |
|---------|--|------------------|
| 1 | Texaco Service Station ¹ | Full Take |
| 4 | Longacres Industrial Park ¹ | Full Take |
| 6 | Shuttle Express ¹ | Full Take |
| 8 | Seattle Lumber Company ¹ | Full Take |
| 16 | Cope & McPhetres Marine Service ¹ | Full Take |
| 23 | Taylor's Auto Body ¹ | Full Take |
| 27 | State Farm ^{1,2} | Partial Take |
| 28 | Bronson Auto Service ^{1,2} | Full Take |
| NA | N/A (Single-Family Residential) | Full Take |
| NA | Berkshire Apartments | Partial Take |
| NA | N/A (Single-Family Residential) | Full Take |
| NA | Best Western Inn | Full Take |
| NA | South 405 Place | Full Take |
| NA | N/A (Single-Family Residential) | Full Take |
| NA | Sprint Communications | Full Take |
| NA | Popa's Roofing Company | Full Take |
| NA | Dahlby Construction | Full Take |
| NA | 1420 Building | Full Take |
| NA | Office Building | Full Take |
| NA | Shurguard Storage | Full Take |
| NA | Strada de Valle | Full Take |
| NA | Hampton Inn | Full Take |
| NA | Veterans Memorial Park ² | Partial Take |
| NA | Uptown Glassworks ² | Full Take |
| NA | Retail Store and Office ² | Full Take |
| NA | Ben's Loans ² | Full Take |
| NA | YWCA ² | Full Take |

¹ These properties are identified as sites of concern.

² These properties are associated with the Main Avenue Design option.